

Attachment 1 - Proposed Amendments to Speed Limits on Local Roads and Public Lanes in Ward 5 and Ward 7

1. Insert the following into Schedule XLV (Part 1) in § 950-1344 as follows:

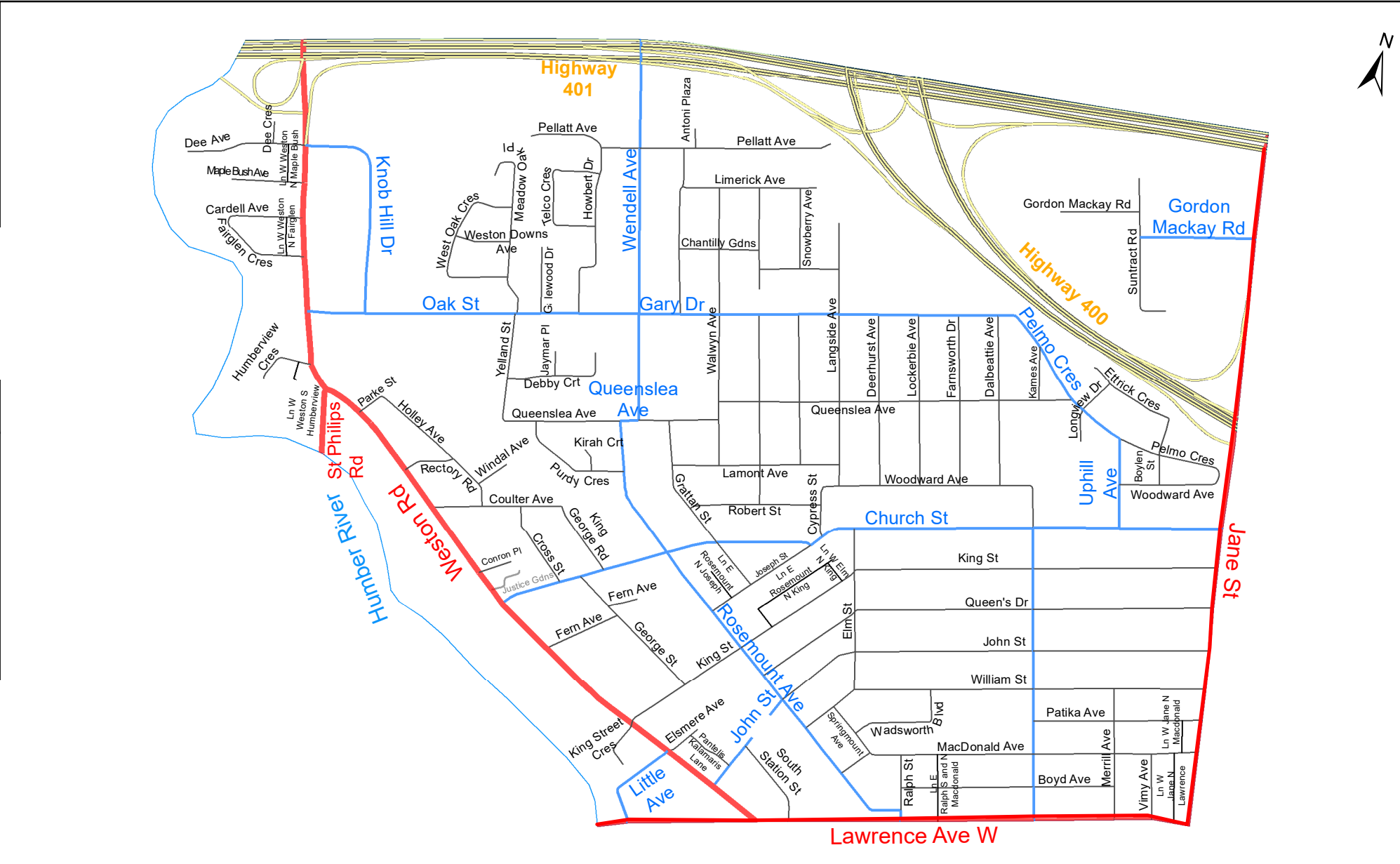
(Column 1) Designated Area Name	(Column 2) East Limit / West Limit of Designated Area	(Column 3) North Limit / South Limit of Designated Area	(Column 4) Excluded Highways	(Column 5) Speed (km/h)	(Column 6) Designated Area Map
(Area 1) in Ward 5	West side of Jane Street / east side of Humber River	South side of Highway 401 / north side of Lawrence Avenue West	Little Avenue between Lawrence Avenue West and Weston Road John Street between Rosemount Avenue and Weston Road Pine Street between Lawrence Avenue West and Church Street Knob Hill Drive between Oak Street and Weston Road Oak Street between Wendell Avenue and Weston Road Gary Drive between Pelmo Crescent and Wendell Avenue Pelmo Crescent between Uphill Avenue and Gary Drive Uphill Avenue between Church Street and Pelmo Crescent Rosemount Avenue between Ralph Street and Queenslea Avenue Ralph Street between Rosemount Avenue and Lawrence Avenue West Wendell Avenue between Queenslea Avenue and Highway 401 Gordon Mackay Road between Jane Street and Suntract Road Church Street between Jane Street and Weston Road Queenslea Avenue between Wendell Avenue and Rosemount Avenue Weston Road between Lawrence Avenue West and Highway 401 St. Philips Road between Weston Road and Humber River Highway 400 between Jane Street and Highway 401 Justice Gardens between Weston Road and east end of Justice Gardens	30	(Area 1) in Ward 5
(Area 2) in Ward 5	West side of Jane Street / east side of Humber River	South side of Lawrence Avenue West / north side of Eglinton Avenue West	Denison Road East between Jane Street and Weston Road Emmett Avenue between Jane Street and Eglinton Avenue East Hickory Tree Road between Bellevue Crescent and Lawrence Avenue West Bellevue Crescent between Hickory Tree Road and Weston Road Weston Road between Jane Street and Lawrence Avenue West	30	(Area 2) in Ward 5
(Area 3) in Ward 5	West side of Black Creek Drive / east side of Jane Street	South side of Lawrence Avenue West / north side of Trethewey Drive	Brookhaven Drive between Trethewey Drive and Lawrence Avenue West	30	(Area 3) in Ward 5
(Area 4) in Ward 5	West side of Keele Street / east side of Jane Street	South side of Highway 401 / north side of Maple Leaf Drive	Falstaff Avenue between Culford Road and Jane Street Culford Road between Maple Leaf Drive and Falstaff Avenue Rustic Road between Keele Street and Culford Road Highway 400 between Maple Leaf Drive and Jane Street	30	(Area 4) in Ward 5
(Area 5) in Ward 5	West side of Keele Street / east side of Jane Street	South side of Maple Leaf Drive / north side of Lawrence Avenue West	Culford Road between Lawrence Avenue West and Maple Leaf Drive Black Creek Drive between Lawrence Avenue West and Maple Leaf Drive	30	(Area 5) in Ward 5
(Area 6) in Ward 5	West side of Canadian Pacific Railway / east side of Keele Street	South side of Highway 401 / north side of Lawrence Avenue West	Rustic Road between Connie Street and Keele Street Duval Drive between Lawrence Avenue West and Quinan Drive	30	(Area 6) in Ward 5
(Area 7) in Ward 5	West side of Canadian Pacific Railway / east side of Keele Street	South side of Lawrence Avenue West / north side of Eglinton Avenue West	Milford Avenue between Densley Avenue and Keele Street Densley Avenue between Sheffield Street and Milford Avenue Sheffield Street between Ingram Drive and Colville Road Brenton Road between Colville Road and Lawrence Avenue West Colville Road between Sheffield Street and Benton Road Kincort Street between Castlefield Avenue and Ingram Drive Beechborough Avenue between Castlefield Avenue and Keele Street Richardson Avenue between Eglinton Avenue West and Beechborough Avenue Castlefield Avenue between Canadian Pacific Railway and Beechborough Avenue Ingram Drive between Sheffield Street and Keele Street Canon Jackson Drive between Keele Street and east end of Canon Jackson Street	30	(Area 7) in Ward 5
(Area 8) in Ward 5	West side of Black Creek Drive / east side of Jane Street	South side of Trethewey Drive / north side of Eglinton Avenue West	Weston Road between Eglinton Avenue West and Jane Street Ray Avenue between Weston Road and Industry Street Industry Street between Todd Baylis Boulevard and northwest end of Industry Street Todd Baylis Boulevard between Black Creek Drive and Trethewey Drive	30	(Area 8) in Ward 5
(Area 9) in Ward 5	West side of Keele Street / east side of Black Creek Drive	South side of Lawrence Avenue West / north side of Eglinton Avenue West	Culford Road between Gulliver Road and Lawrence Avenue West Gulliver Road between Keele Street and Culford Road Trethewey Drive between Eglinton Avenue West and Black Creek Drive Yore Road between Keele Street and Trethewey Drive	30	(Area 9) in Ward 5
(Area 10) in Ward 5	West side of Jane Street / east side of Humber River	South side of Eglinton Avenue West / north side of Canadian Pacific Railway	East Drive between Jane Street and Scarlett Road Scarlett Road between Canadian Pacific Railway and Humber River St. Clair Avenue West between Jane Street and Scarlett Road Foxwell Street between Jane Street and Scarlett Road	30	(Area 10) in Ward 5

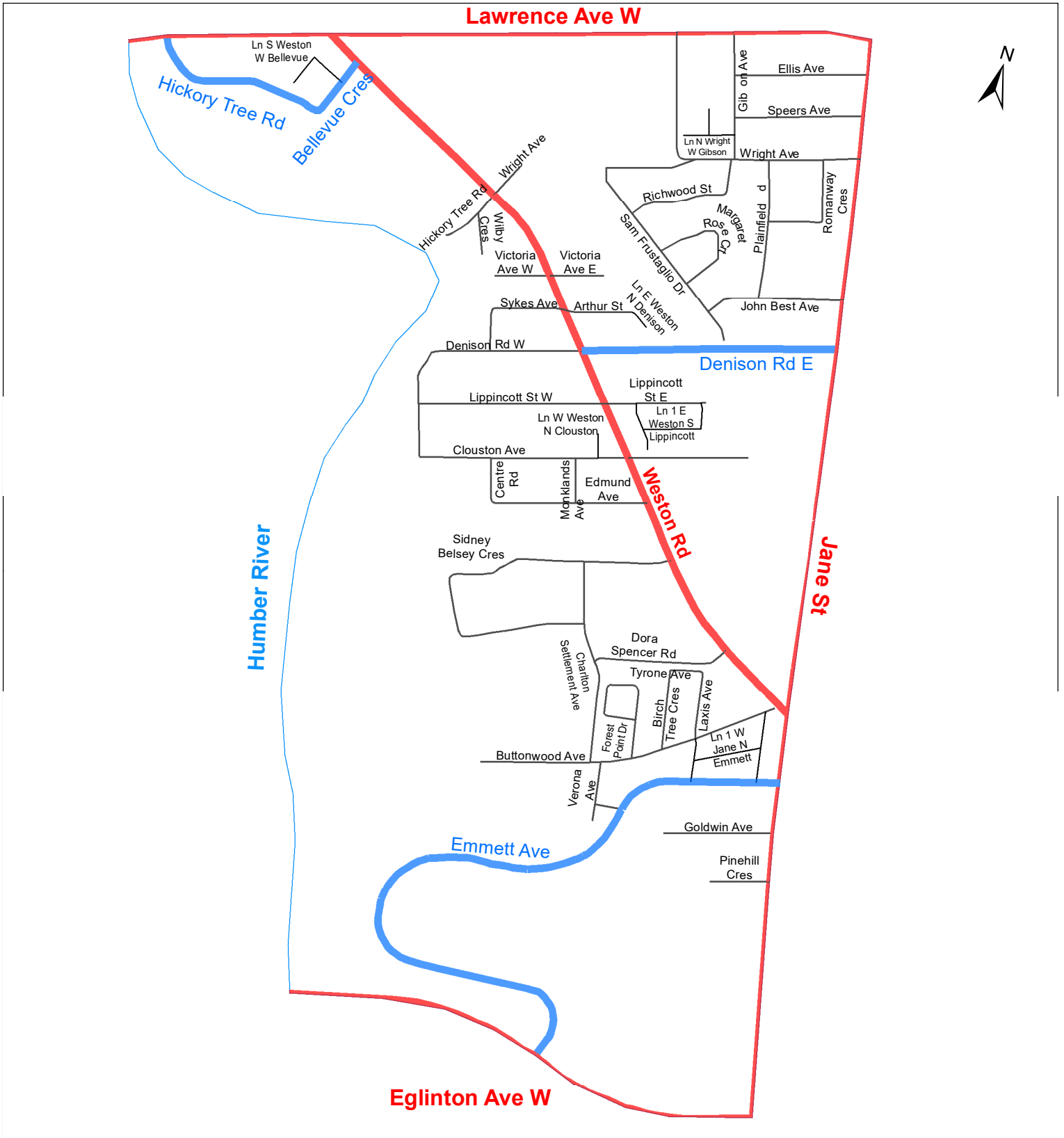
(Column 1) Designated Area Name	(Column 2) East Limit / West Limit of Designated Area	(Column 3) North Limit / South Limit of Designated Area	(Column 4) Excluded Highways	(Column 5) Speed (km/h)	(Column 6) Designated Area Map
(Area 11) in Ward 5	West side of Canadian Pacific Railway / east side of Jane Street	South side of St. Clair Avenue West / north side of Canadian Pacific Railway	Cobalt Avenue between Ryding Avenue and St. Clair Avenue West Ryding Avenue between Gourlay Crescent and Cobalt Avenue Gourlay Crescent between Ethel Avenue and Ryding Avenue Ethel Avenue between Dods Avenue and Gourlay Crescent Dods Avenue between Ethel Avenue and West Toronto Street West Toronto Street between Keele Street and Dods Avenue Old Stockyards Road between West Toronto Street and St. Clair Avenue West Keele Street between Canadian Pacific Railway and St. Clair Avenue West Junction Road between Canadian Pacific Railway and Keele Street Runnymede Road between Canadian Pacific Railway and St. Clair Avenue West	30	(Area 11) in Ward 5
(Area 12) in Ward 5	West side of Keele Street / east side of Weston Road	South side of Eglinton Avenue West / north side of Rogers Road	Bicknell Avenue between Rogers Road and Eglinton Avenue West Black Creek Drive between Weston Road and Eglinton Avenue West	30	(Area 12) in Ward 5
(Area 13) in Ward 5	West side of Weston Road / east side of Jane Street	South side of Eglinton Avenue West / north side of Alliance Avenue between Jane Street and Humber Boulevard and north side of Humber Boulevard between Alliance Avenue and Weston Road	Rockcliffe Boulevard between Alliance Avenue and Lambton Avenue Lambton Avenue between Weston Road and Jane Street	30	(Area 13) in Ward 5
(Area 14) in Ward 5	West side of Canadian Pacific Railway / east side of Keele Street	South side of Eglinton Avenue West / north side of Rogers Road	Donald Avenue between Silverthorn Avenue (south intersection) and Keele Street Silverthorn Avenue between Rogers Road and Donald Avenue (north intersection) Donald Avenue between Silverthorn Avenue (north intersection) and Haverson Boulevard Haverson Boulevard between Donald Avenue and Cameron Avenue Blackthorn Avenue between Cameron Avenue and Eglinton Avenue West George Brownlee Court between Ypres road and south end of George Brownlee Court	30	(Area 14) in Ward 5
(Area 15) in Ward 5	West side of Weston Road / east side of Jane Street	South side of Alliance Avenue / north side of St. Clair Avenue West	Castleton Avenue between St. Clair Avenue West and Woolner Avenue Woolner Avenue between Castleton Avenue and Jane Street Rockcliffe Boulevard between Woolner Avenue and Alliance Avenue Gunns Road between St. Clair Avenue West and Weston Road Henrietta Street between Runnymede Road (east intersection) and Castleton Avenue Runnymede Road between St. Clair Avenue West and Henrietta Street (east intersection)	30	(Area 15) in Ward 5
(Area 1) in Ward 7	West side of Islington Avenue / east side of Humber River	South side of Steeles Avenue West /	Muir Avenue between Islington Avenue and Larchmere Avenue Rowntree Mill Road between Islington Avenue and Larchmere Avenue Larchmere Avenue between Muir Avenue and Rowntree Mill Road	30	(Area 1) in Ward 7
(Area 2) in Ward 7	West side of Weston Road / east side of Islington Avenue	South side of Steeles Avenue West / north side of Finch Avenue West	Millwick Drive between Milvan Drive (south intersection) and Islington Avenue Milvan Drive Milvan Drive between Toryork Drive and Finch Avenue West Duncanwoods Drive between Islington Avenue and Finch Avenue West Pearidale Avenue between Duncanwoods Drive and Finch Avenue West Toryork Drive between Milvan Drive and Weston Road Ormont Drive between Weston Road and Toryork Drive Fenmar Drive between Steeles Avenue West and Weston Road Barmac Drive between Ormont Drive and Steeles Avenue West Garyray Drive between Weston Road and Barmac Drive Antonio Court between Plunkett Road and south-east end of Antonio Court St Gaspar Court between Antonio Court and north end of St. Gaspar Court	30	(Area 2) in Ward 7
(Area 3) in Ward 7	West side of Jane Street / east side of Weston Road	South side of Steeles Avenue West / north side of Finch Avenue West	Garyray Drive between Norelco Drive and Weston Road Rossdean Drive between Steeles Avenue West and Garyray Drive Ormont Drive between Norelco Drive and Weston Road Norelco Drive between Garyray Drive and Fenmar Drive Signet Drive between Steeles Avenue West and Finch Avenue West Fenmar Drive between Norelco Drive and Weston Road Norfinch Drive between Steeles Avenue West and Finch Avenue West Peter Kaiser Gate between Steeles Avenue West and Hullmar Drive Hullmar Drive between Gosford Boulevard and York Gate Boulevard Gosford Boulevard between Hullmar Drive (north intersection) and Hullmar Drive (south intersection) Shoreham Drive between Jane Street and Hullmar Drive York Gate Boulevard between Jane Street and Finch Avenue West Milo Park Gate between Jane Street and Gosford Boulevard Highway 400 between Finch Avenue West and Steeles Avenue West	30	(Area 3) in Ward 7

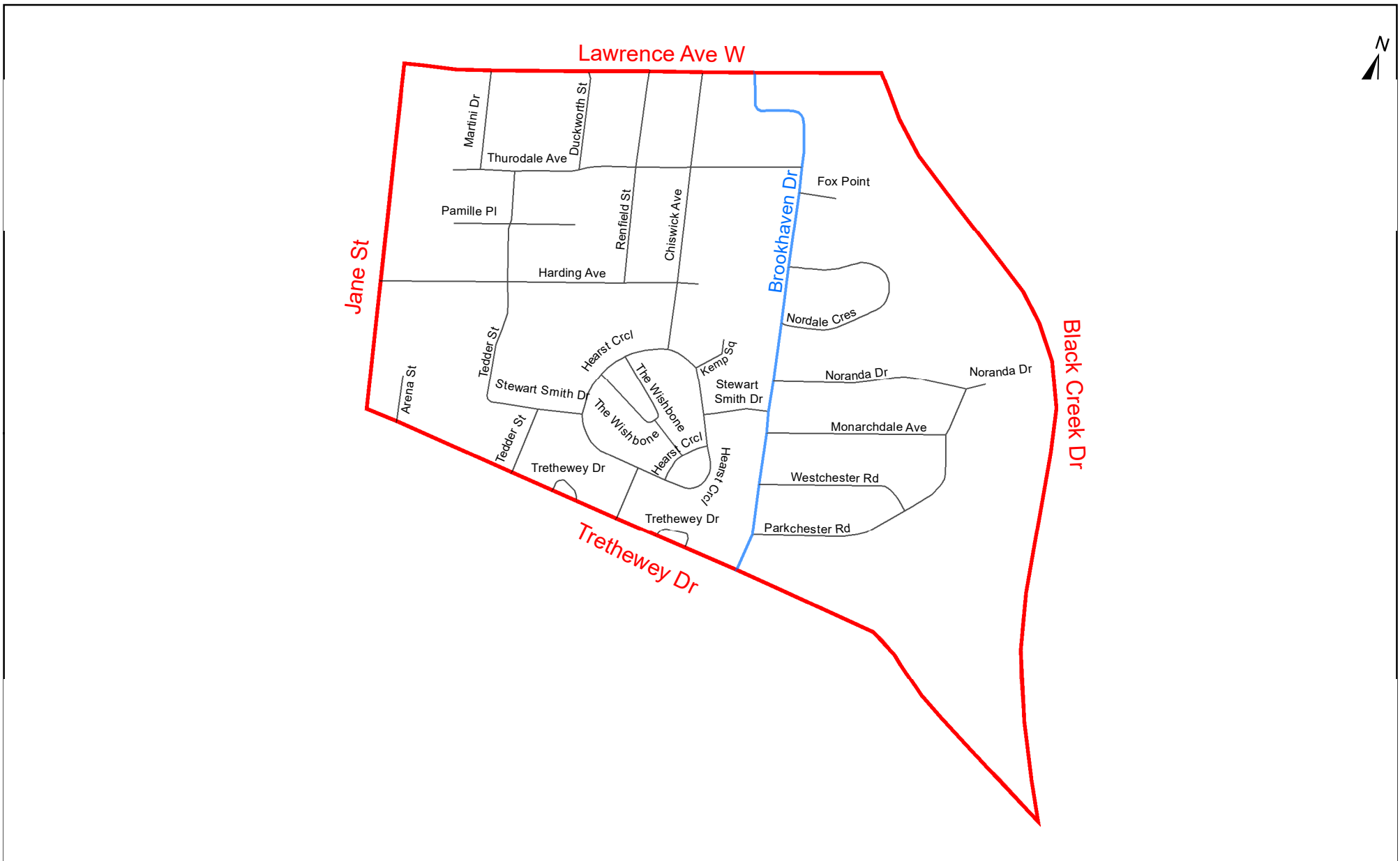
(Column 1) Designated Area Name	(Column 2) East Limit / West Limit of Designated Area	(Column 3) North Limit / South Limit of Designated Area	(Column 4) Excluded Highways	(Column 5) Speed (km/h)	(Column 6) Designated Area Map
(Area 4) in Ward 7	West side of Keele Street / east side of Jane Street	South side of Steeles Avenue West / north side of Finch Avenue West	Murray Ross Parkway between Steeles Avenue West and Shoreham Drive Shoreham Drive between The Pond Road and Jane Street The Pond Road between Keele Street and Shoreham Drive Sentinel Road between The Pond Road and Finch Avenue West Murray Ross Parkway between Keele Street and Sentinel Road Four Winds Drive between Keele Street and Sentinel Road Driftwood Avenue between Jane Street and Finch Avenue West Strong Court between Driftwood Avenue and Jane Street Tobermory Drive between Finch Avenue West and Postdam Road Boot Terrace between Cook Road and Assiniboine Road Troyer Avenue between Cook Road and Assiniboine Road Sheffer Terrace between Cook Road and Assiniboine Road Boake Street between Cook Road and Assiniboine Road Haynes Avenue between Cook Road and Assiniboine Road Hackett Avenue between Cook Road and Assiniboine Road Leitch Avenue between Cook Road and Assiniboine Road Jack Wiggins Lane between Leitch Avenue and Evelyn Wiggins Drive Applebaum Terrace Leitch Avenue and Evelyn Wiggins Drive Saywell Avenue Leitch Avenue and Evelyn Wiggins Drive Assiniboine Road between Boot Terrace and Evelyn Wiggins Drive Evelyn Wiggins Drive between Assiniboine Road and Murray Ross Parkway Howard Moscoe Way between Steeles Avenue West and south-west end of Howard Moscoe Way	30	(Area 4) in Ward 7
(Area 5) in Ward 7	West side of Keele Street / east side of Jane Street	South side of Finch Avenue West / north side of Sheppard Avenue West between Jane Street and Black Creek and north side of Black Creek between Sheppard Avenue West and Grandravine Drive and north side of Grandravine Drive between Black Creek and Keele Street	Sentinel Road between Finch Avenue West and Grandravine Drive Spennvalley Drive between Arleta Avenue and Jane Street Yewtree Boulevard between Driftwood Avenue and Jane Street Driftwood Avenue between Finch Avenue West and Grandravine Drive Grandravine Drive between Keele Street and Jane Street Yorkwoods Gate between Driftwood Avenue and Jane Street Arleta Avenue between Grandravine Drive and Sheppard Avenue West Spennvalley Drive between Arleta Avenue and Jane Street Mantello Drive between Sentinal Road and Hucknall road	30	(Area 5) in Ward 7
(Area 6) in Ward 7	West side of Jane Street / east side of Weston Rd	South side of Finch Avenue West / north side of Sheppard Avenue West	Stanley Road between Jane Street and Laura Road Laura Road between Sheppard Avenue West and Stanley Road Oakdale Road between Finch Avenue West and Sheppard Avenue West Torbarrie Road between Oakdale Road and Sheppard Avenue West Eddystone Avenue between Jane Street and Oakdale Road Arrow Road between Finch Avenue West and Sheppard Avenue West Rivalda Road between Bradstock Road and Sheppard Avenue West Bradstock Road between Rivalda Road and Weston Road Bartor Road between Arrow Road and Sheppard Avenue West Firgrove Crescent between Jane Street (south intersection) and a point approximately approximately 85 metres west of Jane Street (south intersection) Firgrove Crescent between Jane Street (north intersection) and Elena Drive Elena Drive between Firgrove Crescent and Finch Avenue West Zappacosta Drive between Weston Road and east end of Zappacosta Drive Vena Way between Zappacosta Drive and south end of Vena Way	30	(Area 6) in Ward 7
(Area 7) in Ward 7	West side of Weston Road / east side of Humber River	South side of Finch Avenue West /	Lanyard Road between Weston Road and Lindylou Road Lindylou Road between Jayzel Drive and Rumike Road Jayzel Drive between Finch Avenue West and Lindylou Road Rumike Road between Finch Avenue West and Lindylou Road	30	(Area 7) in Ward 7

(Column 1) Designated Area Name	(Column 2) East Limit / West Limit of Designated Area	(Column 3) North Limit / South Limit of Designated Area	(Column 4) Excluded Highways	(Column 5) Speed (km/h)	(Column 6) Designated Area Map
(Area 8) in Ward 7	West side of Jane Street / east side of Weston Road between Sheppard Avenue West and a point approximately approximately 175 metres south of Sheppard Avenue and east side of Humber River between Weston Road and Highway 401	South side of Sheppard Avenue West / north side of Highway 401	<p>Bartor Road between Sheppard Avenue West and Huxley Road Huxley Road between Clayson Road and Barton Road Clayson road between Huxley Road and Wilson Avenue Weston Road between a point approximately 175 metres south of Sheppard Avenue West and Highway 401 Albion Road between Walsh Avenue and Humber River Walsh Avenue between Wilson Avenue and Albion Road Wilson Avenue between Jane Street and Walsh Avenue Wendell Avenue between Wilson Avenue and Wendell Avenue Torbarrie Road between Sheppard Avenue West and Jethro Road Kirby Road between Jethro Road and Torbarrie Road Jethro Road between Kirby Road and Wilson Avenue Beverley Hills Drive between Jane Street and Wilson Avenue Chalkfarm Drive between Jane Street (north intersection) and Jane Street (south intersection) Highway 400 between Sheppard Avenue West and Highway 401 Judy Sgro Avenue between Torbarrie Road and Fred Young Drive (east intersection) Fred Young Drive between Judy Sgro Avenue (west intersection) and north- west end of Fred Young Drive Leila Jackson Terrace between Judy Sgro Avenue and Sergio Marchi Street Sergio Marchi Street between Torbarrie Road and Fred Young Drive Jorma Palomaki Terrace between Sergio Marichi Street and Fred Young Drive Parrotta Drive between Mainshep Road and Abraham Welsh Road</p> <p>Mary Chapman Boulevard between Mainshep Road and Isaac Devins Boulevard (south intersection) Abraham Welsh Road between Parrotta Drive and McCartney Street Isaac Devins Boulevard between Mary Chapman Boulevard and Bob Yuill Drive Bob Yuill Drive between Mary Chapman Boulevard and south end of Bob Yuill Drive Betty Nagle Street between Mary Chapman Boulevard and Isaac Devins Boulevard Lou Pomanti Street between Mary Chapman Boulevard and Isaac Devins Boulevard Ron Attwell Street between Mary Chapman Boulevard and Isaac Devins Boulevard McCartney Street between Mary Chapman Boulevard and Isaac Devins Boulevard Charlie Jordan Road between Isaac Devins Boulevard and McCartney Street Lane West Abraham Welsh South Isaac Devins between McCartney Street and Isaac Devins Boulevard Lane South Parrotta West Abraham between Mary Chapman Boulevard and Abraham Welsh Road Lane West Mary Chapman South Parrotta between Mainshep Road and Parrotta Drive Lane South Lou Pomanti East Isaac Devins between Isaac Devins Boulevard and east end of Lane South Lou Pomanti East Isaac Devins George Mckenzie Court between Weston Road and west end of George Mckenzie Court</p>	30	(Area 8) in Ward 7

2. Insert the following into Schedule XLV (Part 2) in § 950-1344 as follows:










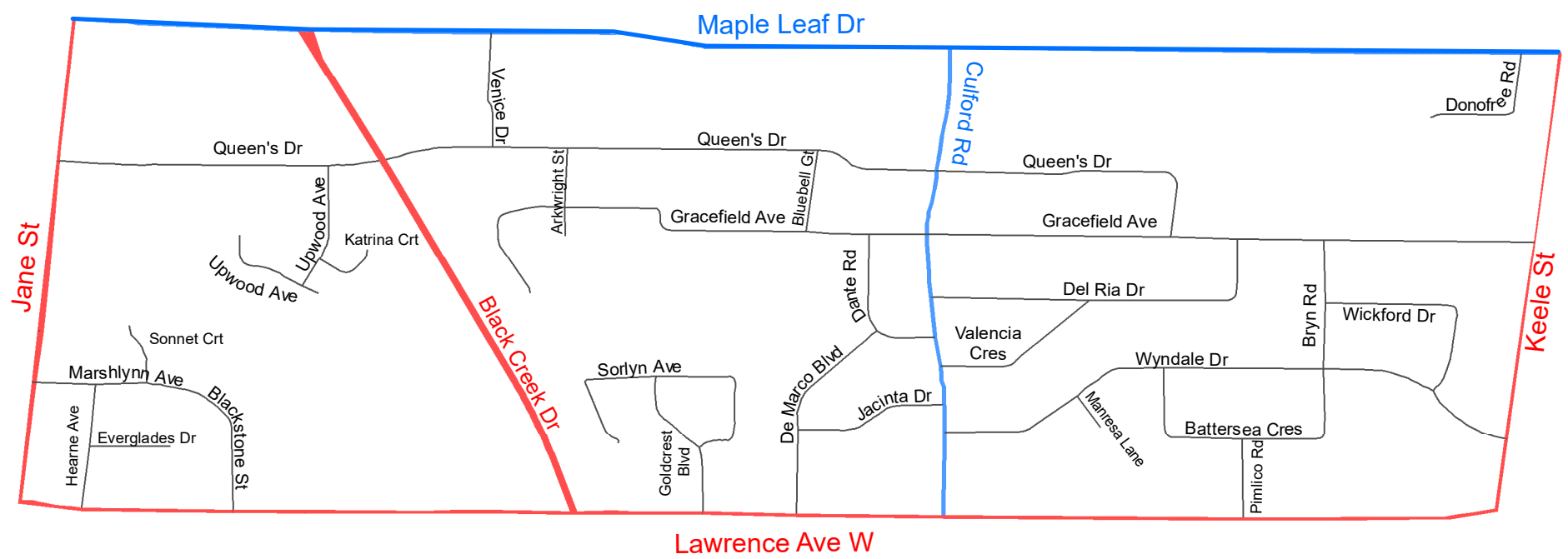


Local Road Speed Limit Reduction (Area 3) in Ward 5

Legend

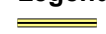




- | | | | |
|---|--------------------------------|---|-----------------|
|  | Expressway |  | Collector |
|  | Major Arterial; Minor Arterial |  | Local ; Laneway |
| | |  | Pending |

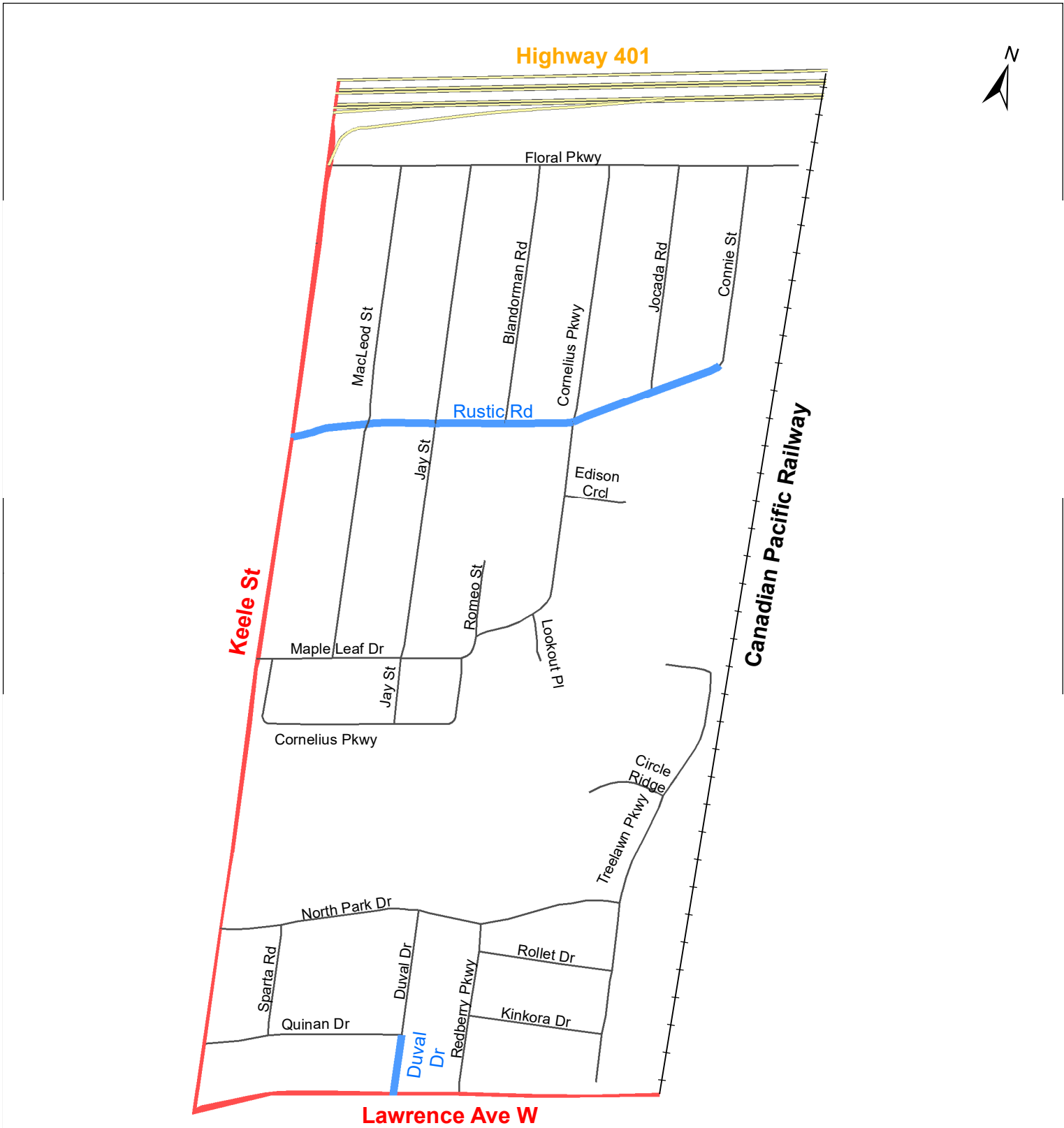


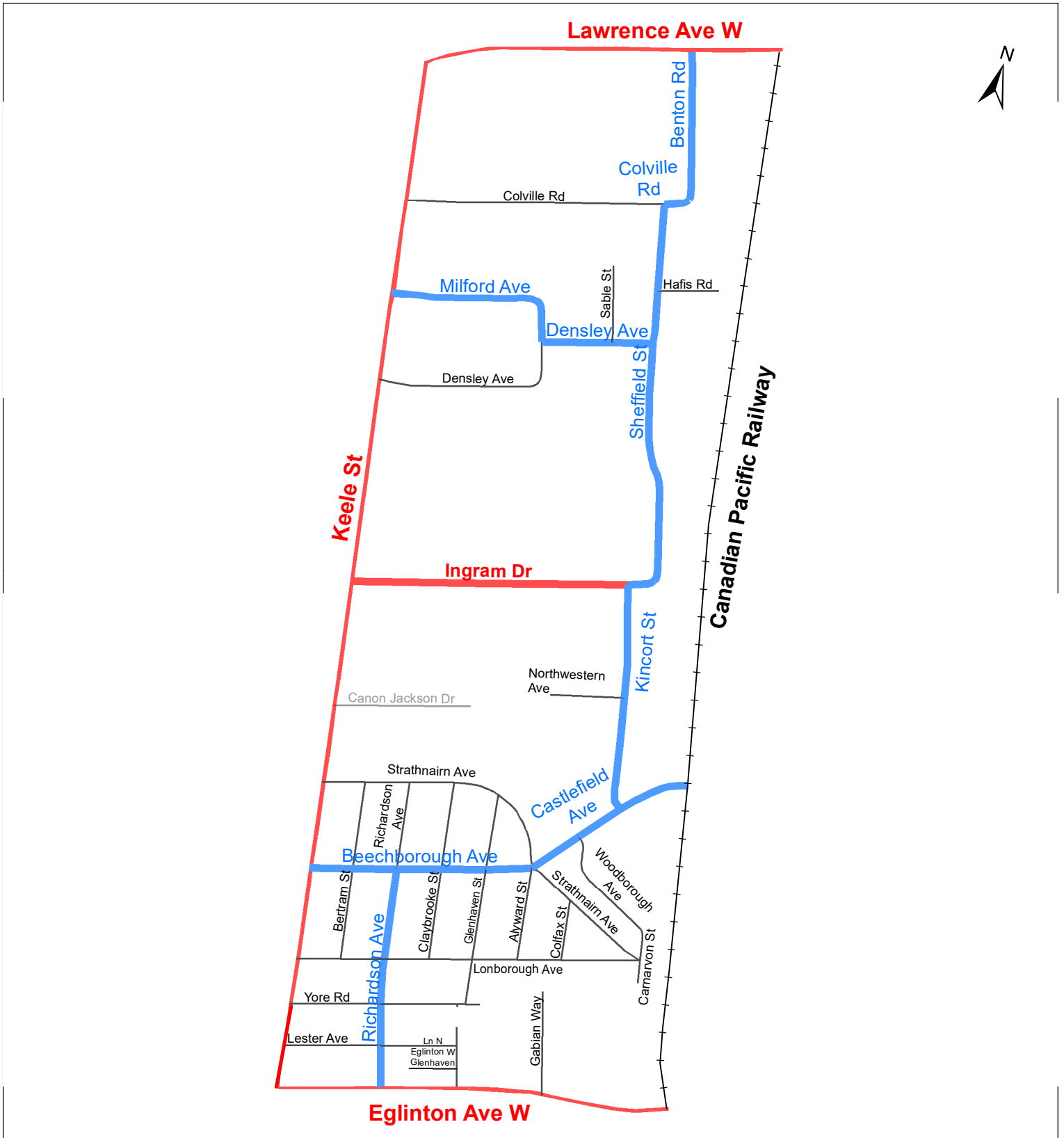


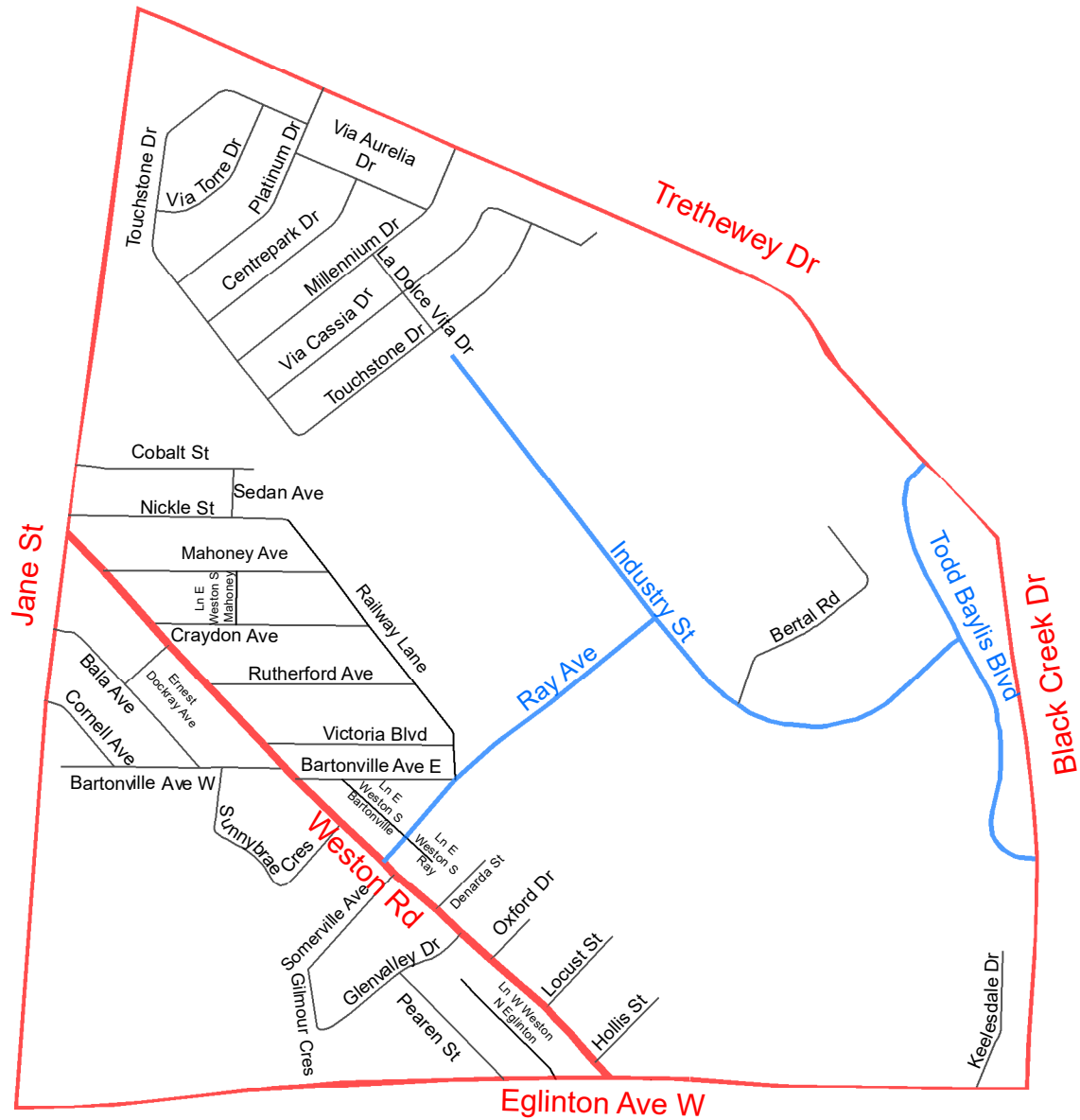
Local Road Speed Limit Reduction (Area 5) in Ward 5

Legend






- | | | | |
|---|--------------------------------|---|-----------------|
|  | Expressway |  | Collector |
|  | Major Arterial; Minor Arterial |  | Local ; Laneway |
| | |  | Pending |

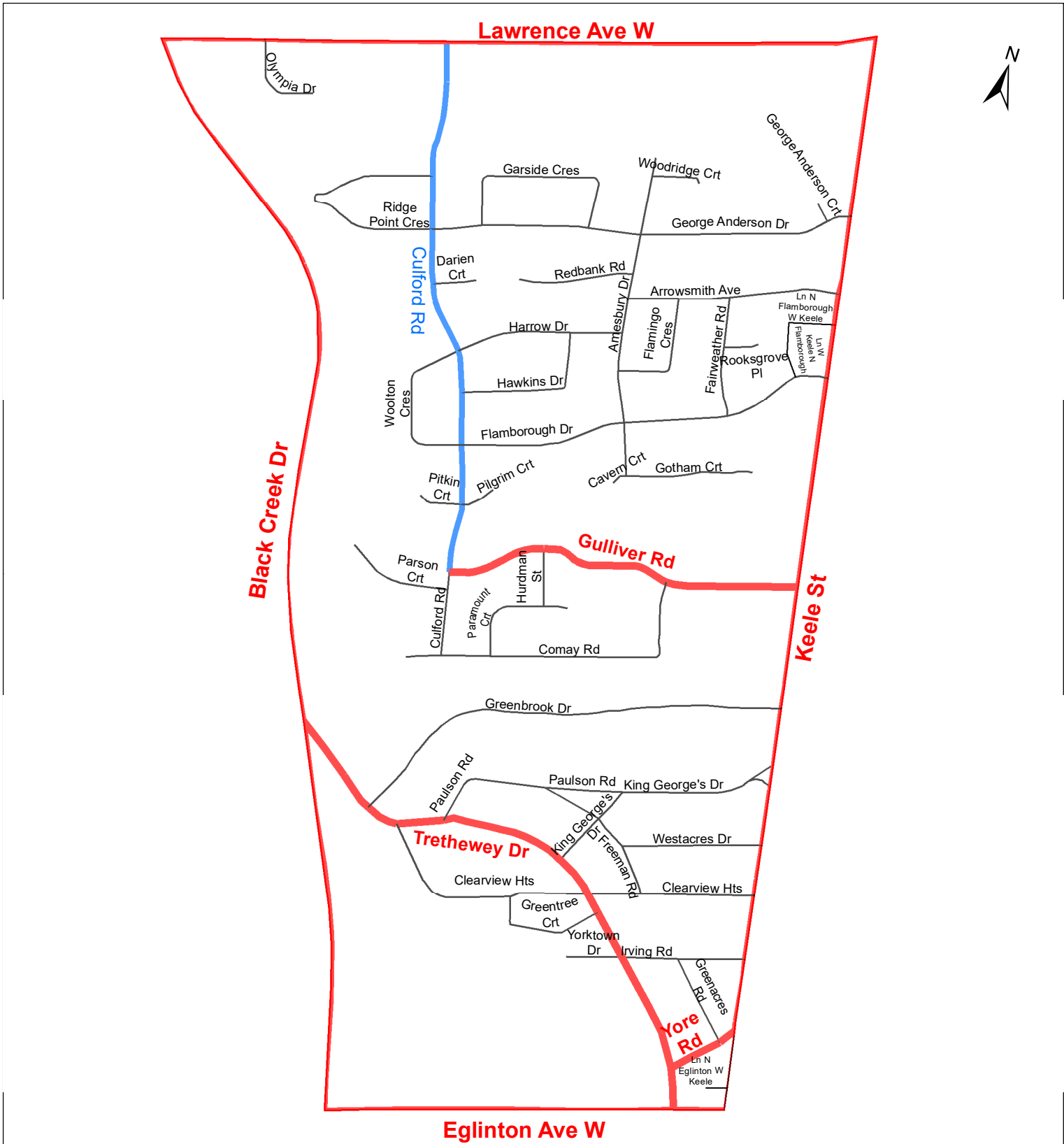


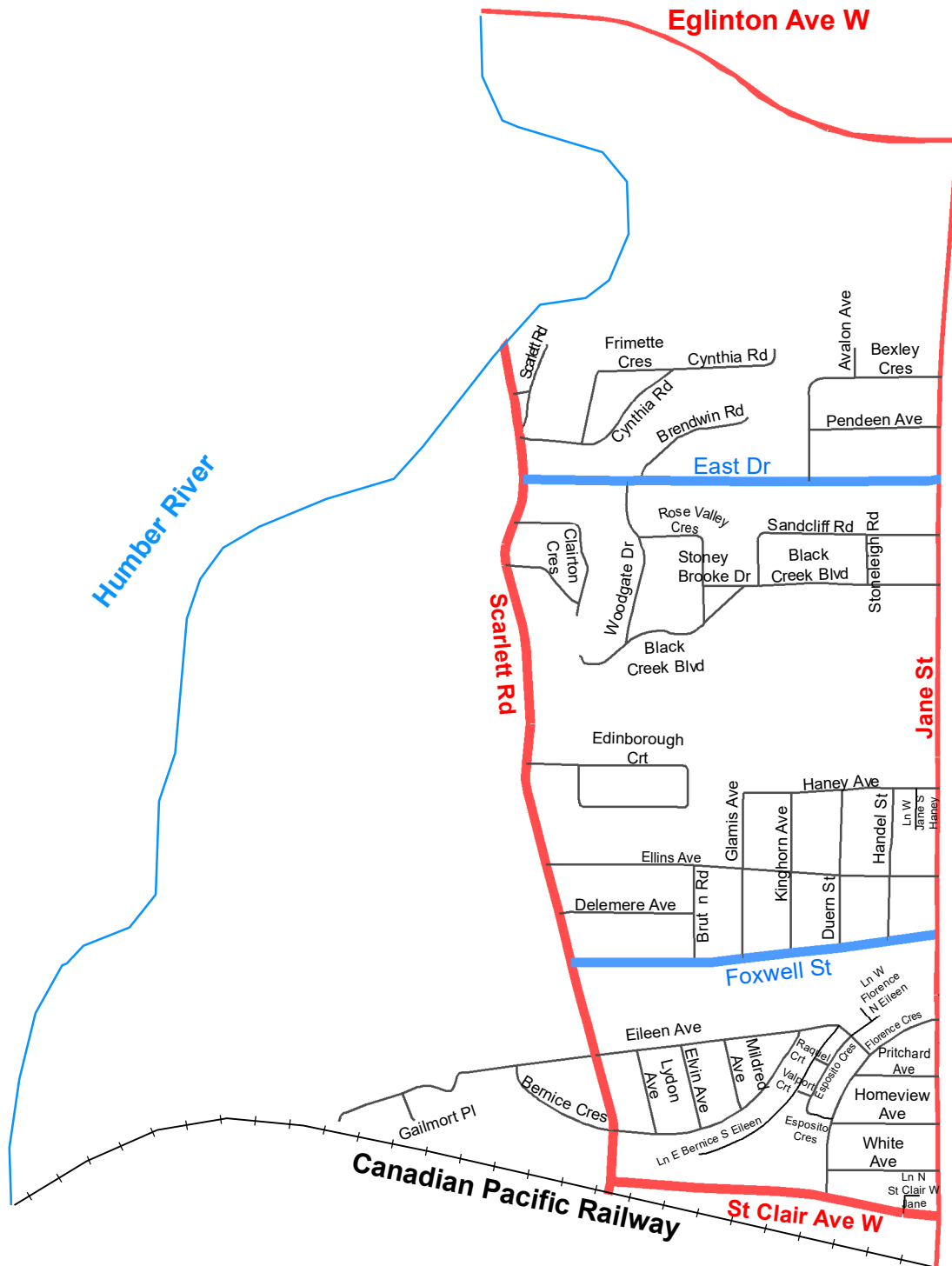






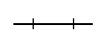
Legend





- | | |
|--|---|
|  Expressway |  Collector |
|  Major Arterial; Minor Arterial |  Local ; Laneway |
| |  Pending |

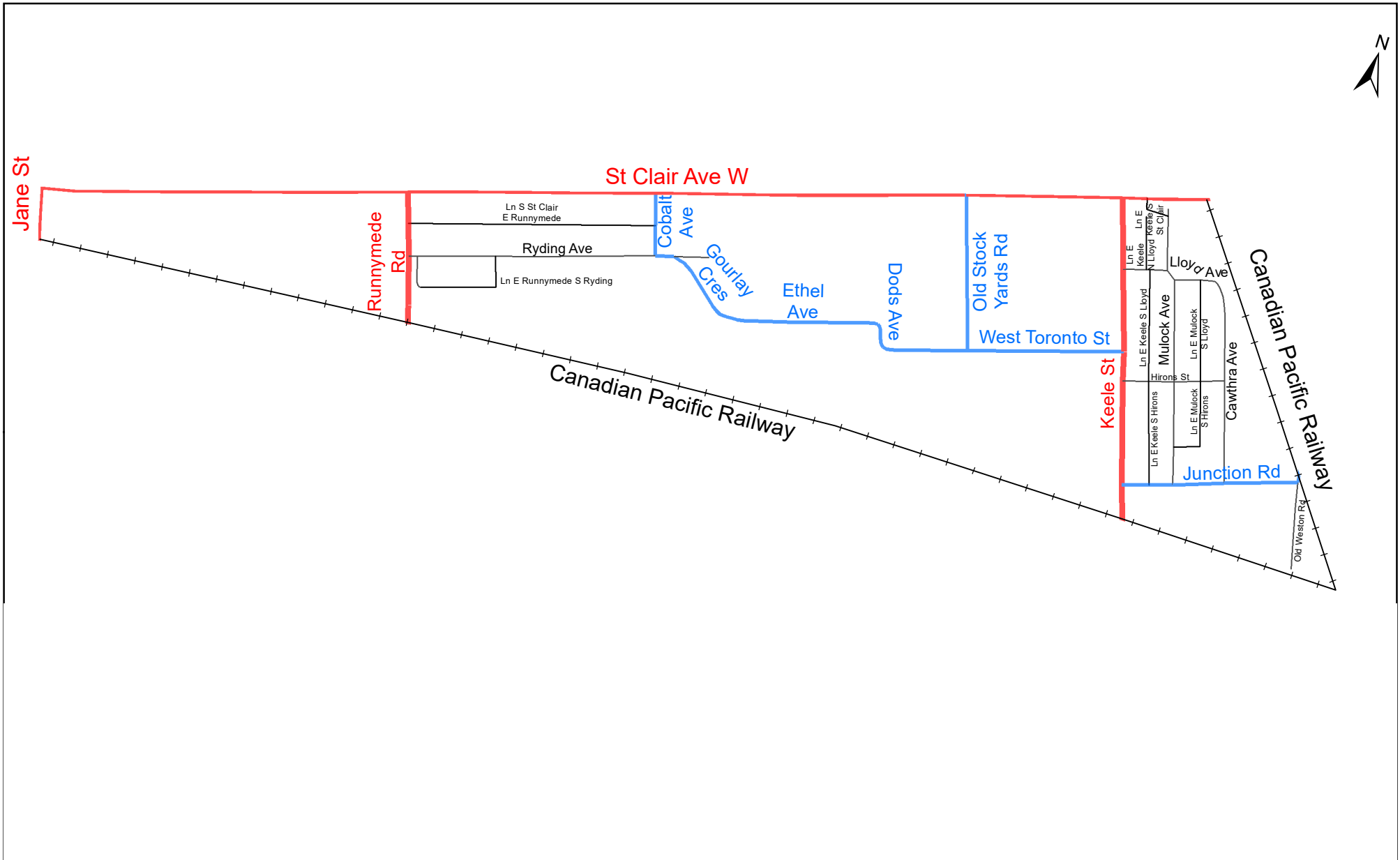




Legend

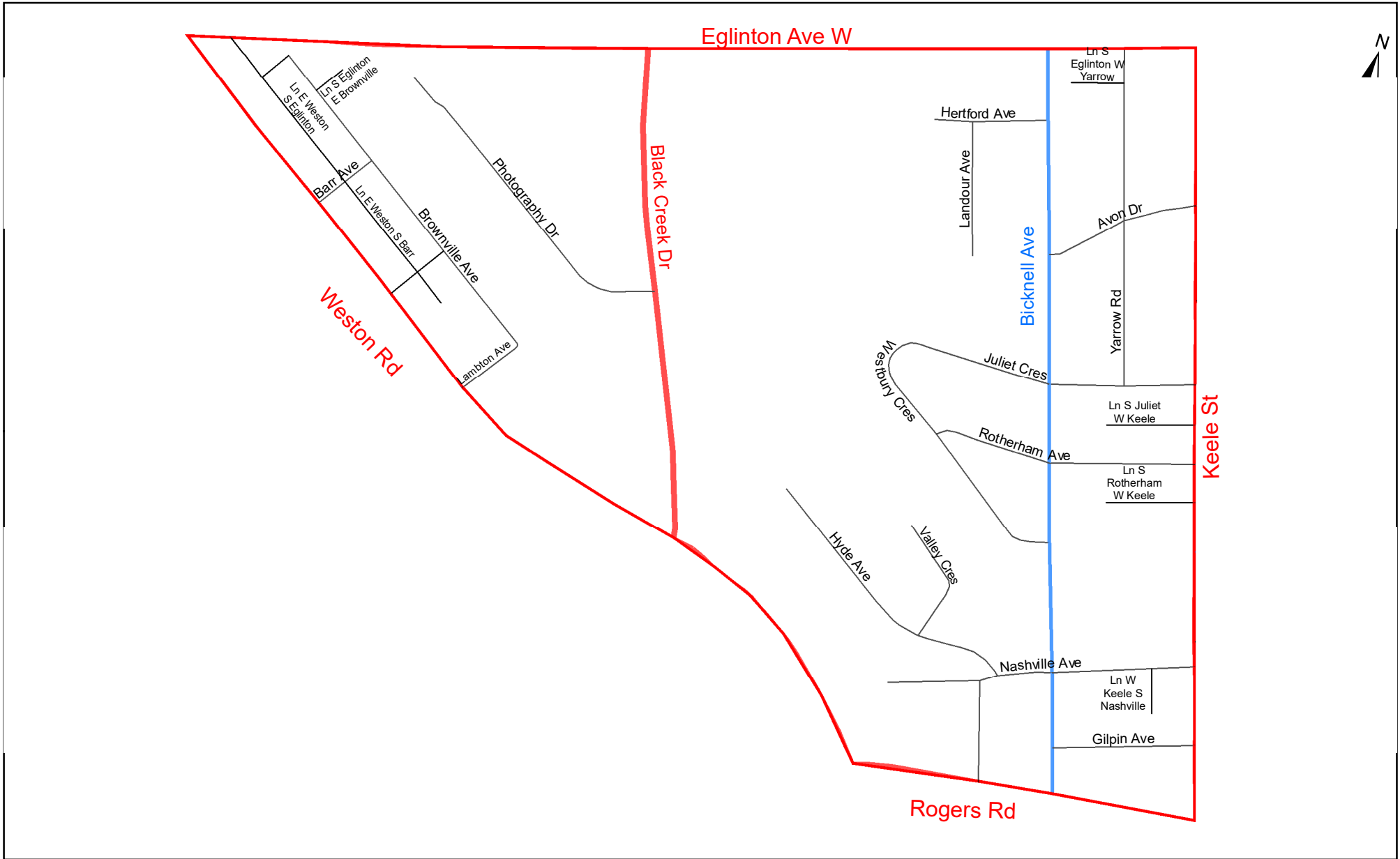
-  Expressway
-  Major Arterial; Minor Arterial
-  Railway

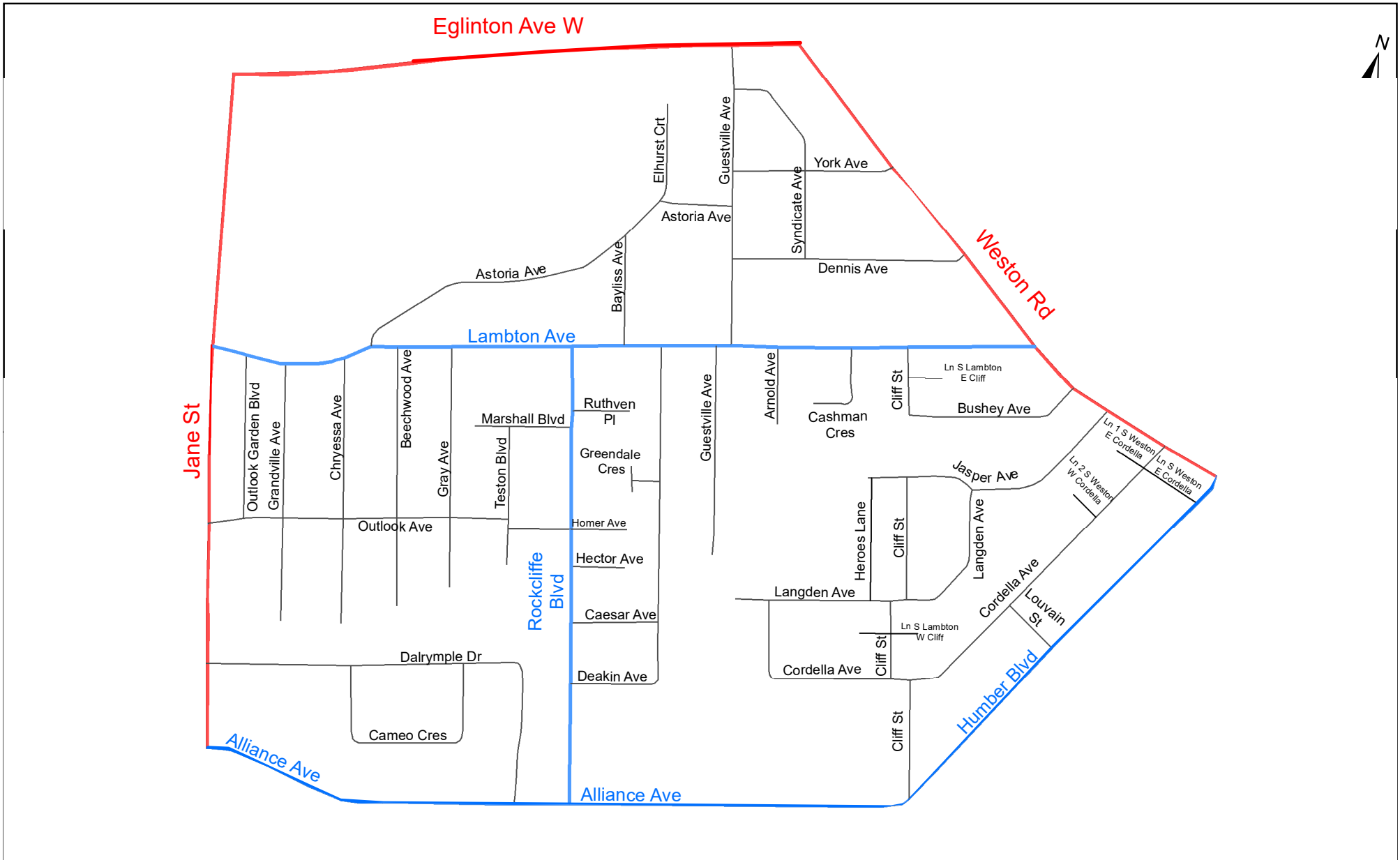
-  Collector
-  Local ; Laneway
-  Pending
-  River



Local Road Speed Limit Reduction (Area 11) in Ward 5

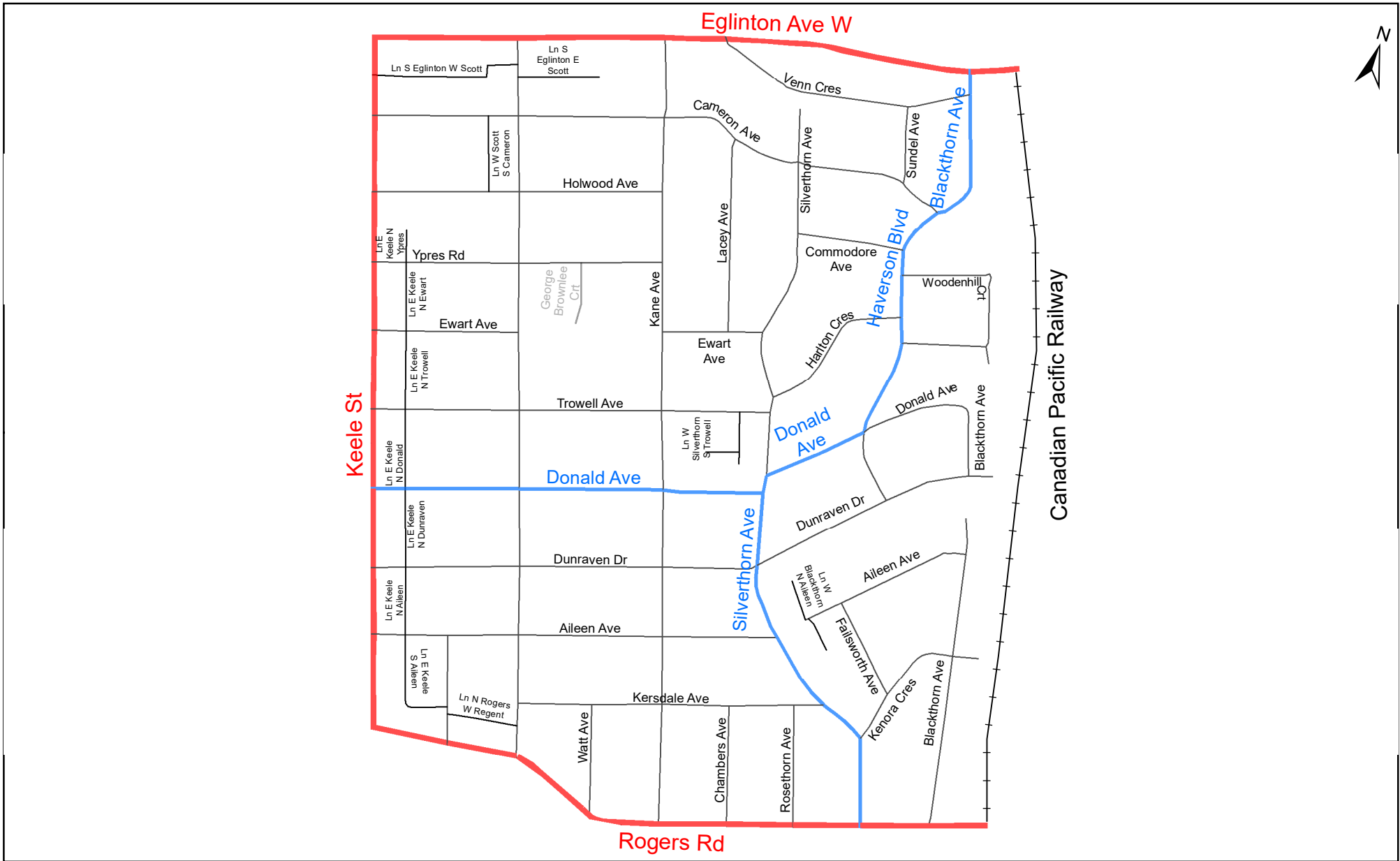
- | | | | | | |
|--|--------------------------------|--|-----------------|--|---------|
| | Expressway | | Collector | | Railway |
| | Major Arterial; Minor Arterial | | Local ; Laneway | | Pending |





Local Road Speed Limit Reduction (Area 13) in Ward 5 Legend

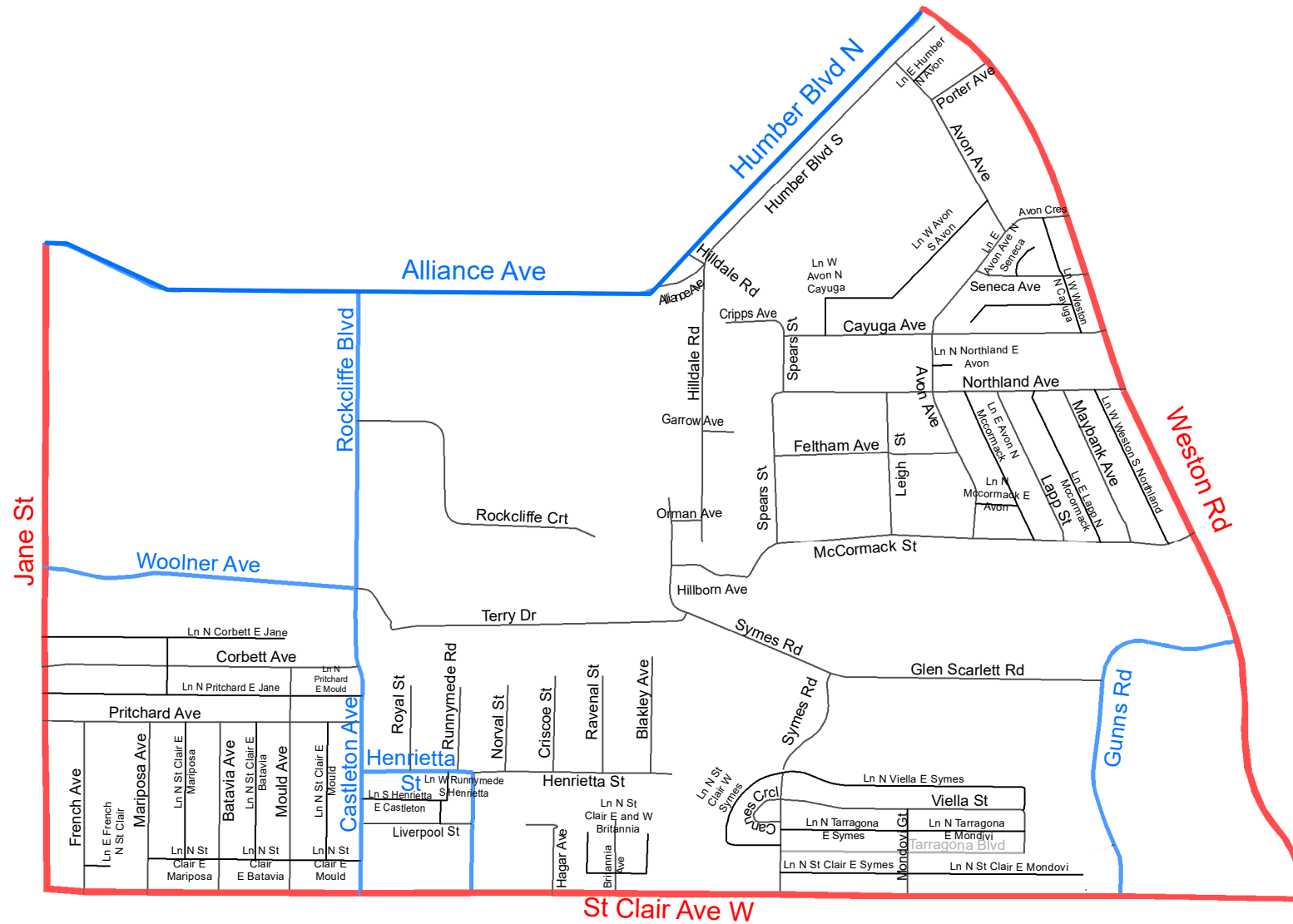
- | | | | |
|--|--------------------------------|--|-----------|
| | Major Arterial; Minor Arterial | | Collector |
| | Local; Laneway | | Pending |
| | Expressway | | |








Local Road Speed Limit Reduction (Area 14) in Ward 5 Legend

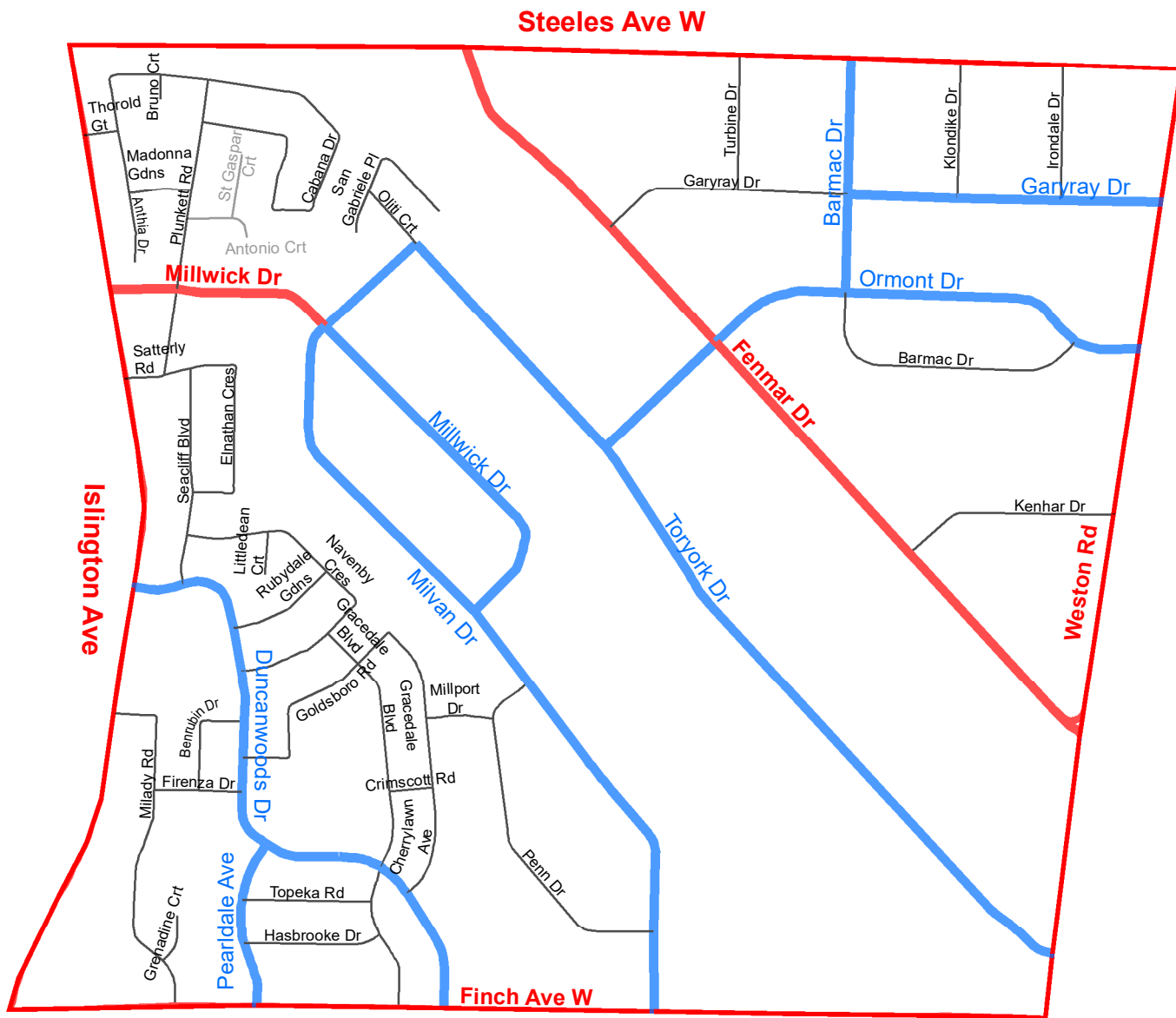


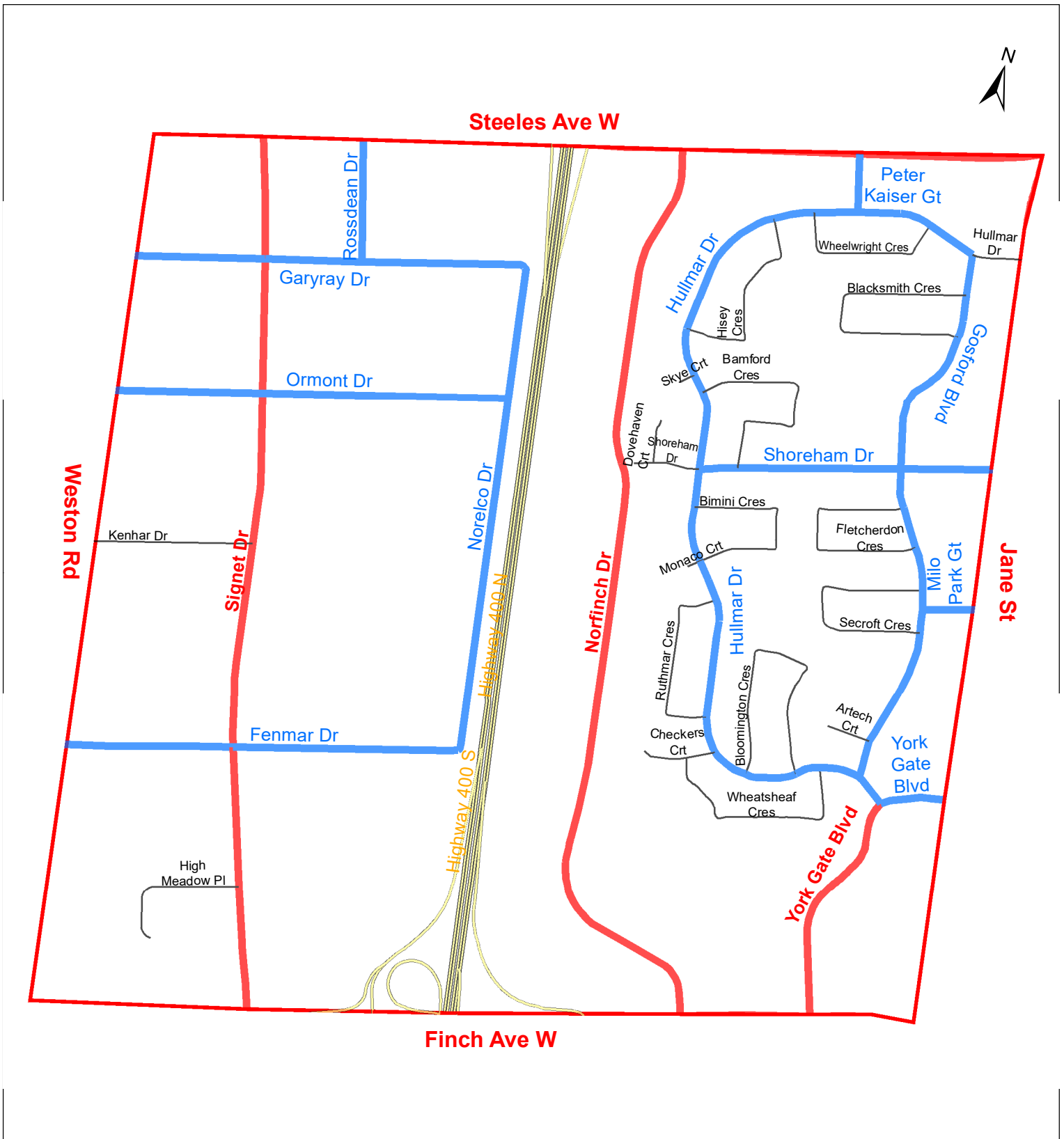
- | | | | | | |
|--|--------------------------------|--|-----------|--|---------|
| | Major Arterial; Minor Arterial | | Collector | | Pending |
| | Local; Laneway | | Collector | | Pending |
| | Expressway | | | | |



Local Road Speed Limit Reduction (Area 15) in Ward 5 Legend

- | | |
|---|--------------------------------|
|  | Collector |
|  | Local ; Laneway |
|  | Major Arterial; Minor Arterial |
|  | Expressway |
|  | Pending |

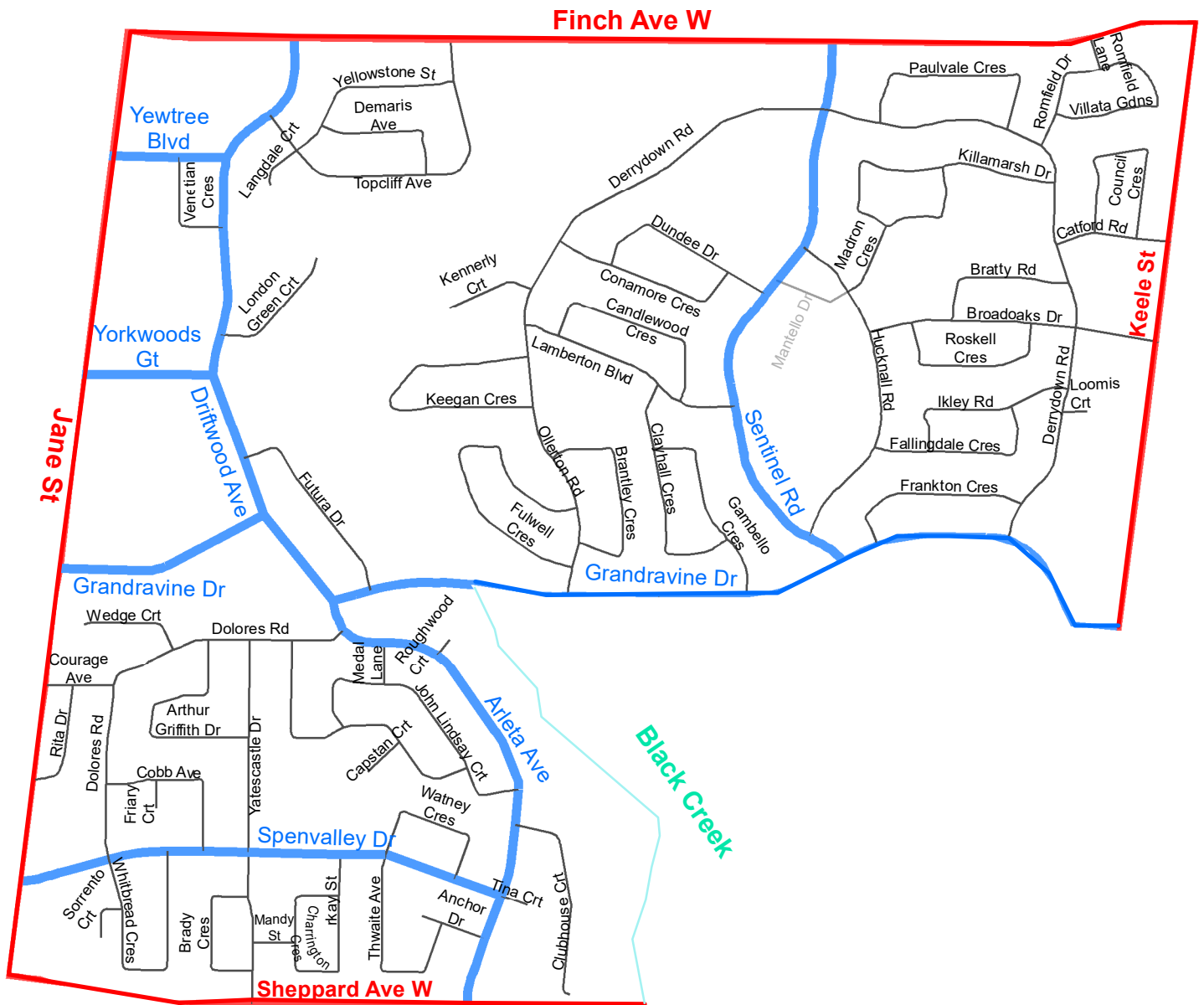


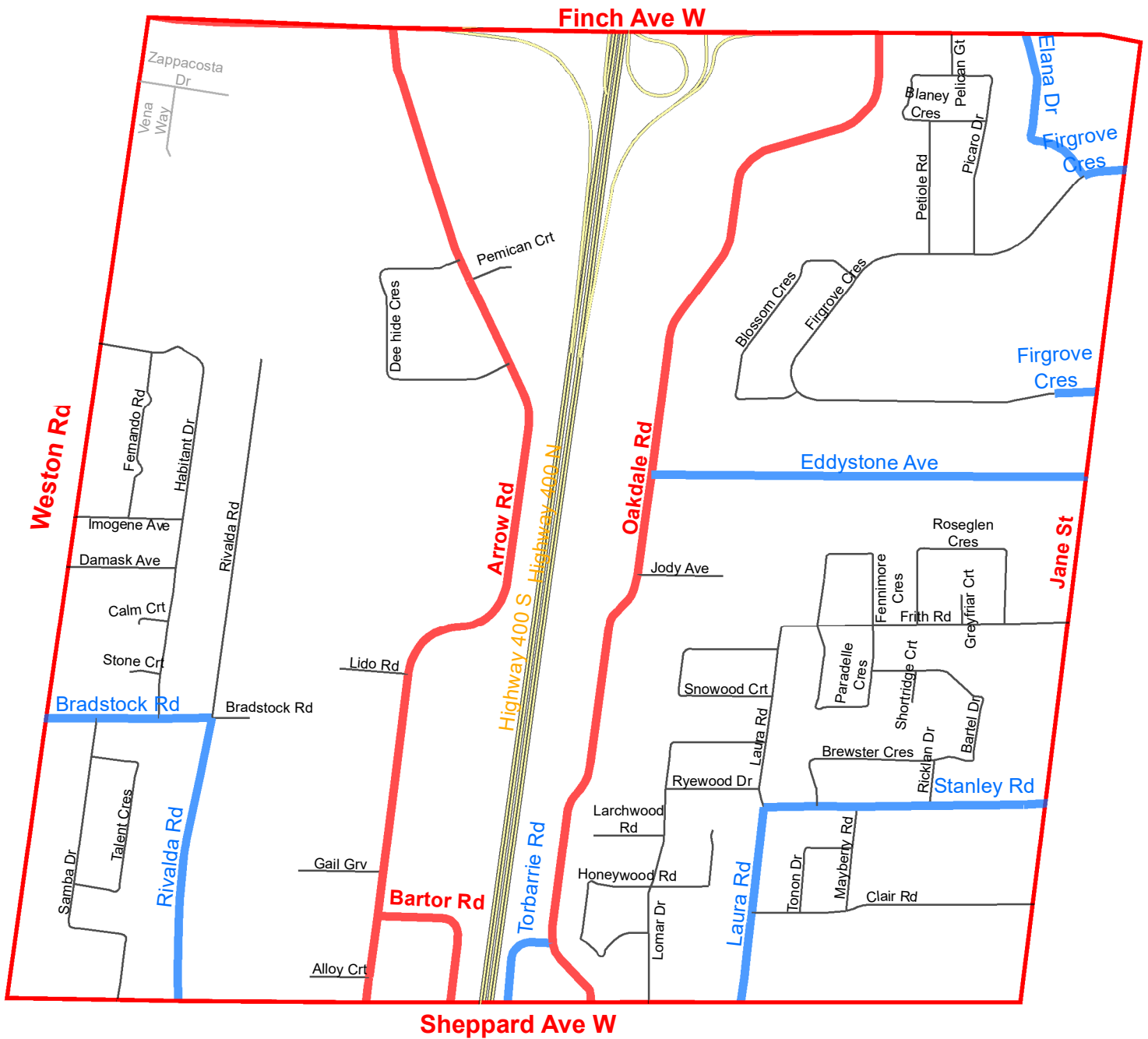


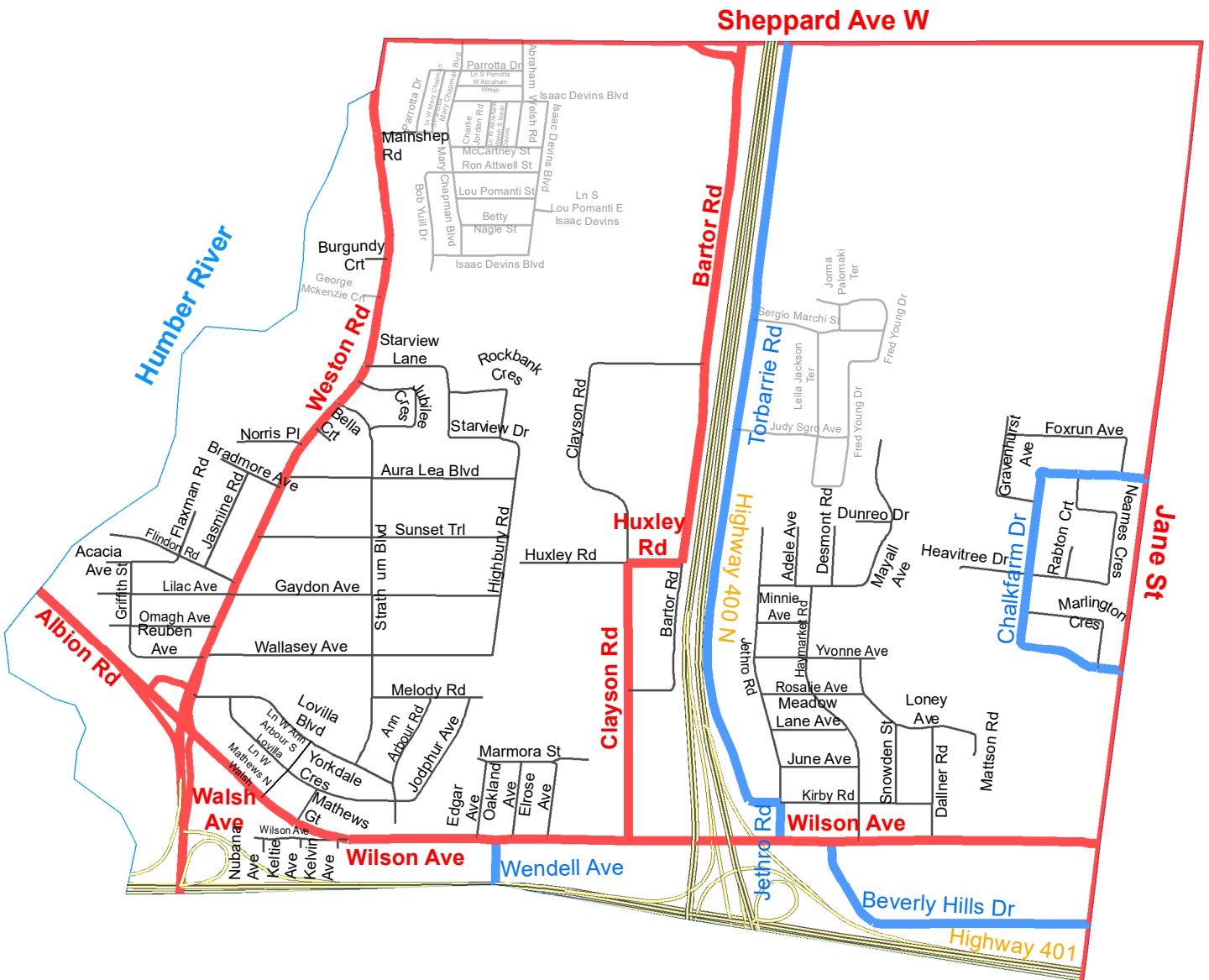


Legend

-  Expressway  Local ; Laneway
 Major Arterial; Minor Arterial  Pending







3. Rescind the following from Schedule XXXV in § 950-1334 as follows:

Highway	Between	Speed Limit (km/h)	Action
Acacia Avenue	Flindon Road and the west end of Acacia Avenue	40	Rescind
Academy Road	Gary Road and Pellatt Avenue	40	Rescind
Aileen Avenue	Keele Street and Silverthorn Avenue	30	Rescind
Alladin Avenue	Seabrook Avenue and Liscombe Road	40	Rescind
Apted Avenue	A point 30 metres south of Whitfield Avenue and a point 35 metres north of Rowntree Mill Road	40	Rescind
Ardwick Boulevard	Finch Avenue West (west intersection) and Finch Avenue West (east intersection)	40	Rescind
Arrowsmith Avenue	Amesbury Drive and Keele Street	30	Rescind
Astoria Avenue	Lambton Avenue and Guestville Avenue	40	Rescind
Avon Avenue	McCormack Street and Humber Boulevard	40	Rescind
Avon Crescent	Avon Avenue and Weston Road	40	Rescind
Azrock Road	Burr Avenue and Veerland Drive	40	Rescind
Bala Avenue	Jane Street and Bartonville Avenue West	30	Rescind
Bamford Crescent	Hullmar Drive and Shoreham Drive	40	Rescind
Bannerman Street	Rustic Road and Grovedale Avenue	30	Rescind
Bartonville Avenue West	The west end of Bartonville Avenue West and Weston Road	40	Rescind
Batavia Avenue	St. Clair Avenue West and Pritchard Avenue	30	Rescind
Battersea Crescent	Wyndale Drive (west intersection) and Wyndale Drive (east intersection)	40	Rescind
Beckett Avenue	Rustic Road and Fleetwood Avenue	40	Rescind
Bernice Crescent	Scarlett Road and Eileen Avenue (east intersection)	40	Rescind
Berryton Avenue	Burr Avenue and Veerland Drive	40	Rescind
Bexley Crescent	Jane Street and East Drive	40	Rescind
Black Creek Boulevard	The west end of Black Creek Boulevard and Jane Street	40	Rescind
Blacksmith Crescent	Gosford Boulevard (north intersection) and Gosford Boulevard (south intersection)	40	Rescind
Blackstone Street	Lawrence Avenue West and Marshlynn Avenue	40	Rescind
Blackthorn Avenue	Rogers Road and Aileen Avenue	40	Rescind
Blue Haven Crescent	Ardwick Boulevard (south intersection) and a point 240 metres northeast of Ardwick Boulevard (south intersection)	40	Rescind
Bourdon Avenue	Burr Road and Maple Life Drive	40	Rescind
Boyd Avenue	Ralph Street and Merrill Avenue	40	Rescind
Bradmore Avenue	Weston Road and the west end of Bradmore Avenue	40	Rescind
Brendwin Road	East Drive and the north-east end of Brendwin Road	40	Rescind
Bryn Road	Gracefield Avenue and Wyndale Drive	40	Rescind
Burr Avenue	Liscombe Road and Culford Road	40	Rescind
Buttonwood Avenue	The west end of Buttonwood Avenue and the northeast end of Buttonwood Avenue	40	Rescind
Cameo Crescent	Dalrymple Drive (west intersection) and Dalrymple Drive (east intersection)	40	Rescind
Cameron Avenue	Kane Avenue and Haverson Boulevard/Blackthorn Avenue	40	Rescind
Cameron Avenue	Keele Street and Kane Avenue	30	Rescind
Cannes Circle	Symes Road (north intersection) and Symes Road (south intersection)	40	Rescind
Cardell Avenue	Weston Road and Fairglen Crescent	40	Rescind
Cayuga Avenue	Spears Street and Weston Road	40	Rescind
Chantilly Gardens	Academy Road and Portage Avenue	40	Rescind
Charlton Settlement Avenue	Buttonwood Avenue and Sidney Belsey Crescent (north intersection)	40	Rescind
Charrington Crescent	Markay Street (north intersection) and Markay Street (south intersection)	40	Rescind
Chiswick Avenue	Hearst Circle (north intersection) and Lawrence Avenue West	30	Rescind
Clair Road	Laura Road and Jane Street	30	Rescind
Clearview Heights	Trethewey Drive (west intersection) and Keele Street	30	Rescind
Cliff Street	Alliance Avenue and Jasper Avenue	40	Rescind
Clouston Avenue	Denison Road West and Weston Road	40	Rescind
Comay Road	Gulliver Road and the west end of Comay Road	30	Rescind
Corbett Avenue	Jane Street and Rockcliffe Boulevard	40	Rescind
Cordella Avenue	Langden Avenue and Weston Road	40	Rescind
Cornelius Parkway	Romeo Street and a point 60 metres north of Rustic Road	40	Rescind
Cornell Avenue	Jane Street and Bartonville Avenue West	40	Rescind
Culford Road	Comay Road and Lawrence Avenue West	40	Rescind
Cynthia Road	Scarlett Road and the east limit of Cynthia Road	40	Rescind
Dalbeattie Avenue	Woodward Avenue and Gary Drive	40	Rescind
Dallner Road	Wilson Avenue and Loney Avenue	40	Rescind
Dalrymple Drive	Jane Street and Alliance Avenue	40	Rescind
Dante Road	Gracefield Avenue and Culford Road	40	Rescind
De Marco Boulevard	Dante Road and Lawrence Avenue West	40	Rescind
De Marco Boulevard	Lawrence Avenue West and Dante Road	40	Rescind

Highway	Between	Speed Limit (km/h)	Action
Deakin Avenue	Rockcliffe Boulevard and Greendale Avenue	40	Rescind
Dee Avenue	The west end of Dee Avenue and Weston Road	40	Rescind
Deerhurst Avenue	Woodward Avenue and Gary Drive	40	Rescind
Del Ria Drive	Gracefield Avenue and Culford Road	40	Rescind
Denison Road West	Clouston Avenue and Weston Road	40	Rescind
Dennis Avenue	Guestville Avenue and Weston Road	30	Rescind
Derrydown Road	Grandravine Drive and Ollerton Road	40	Rescind
Dolores Road	Cobb Avenue and Spenvally Drive	40	Rescind
Dora Spencer Road	Charlton Settlement Avenue and Weston Road	40	Rescind
Duckworth Street	Thurodale Avenue and Lawrence Avenue West	30	Rescind
Dunraven Drive	Keele Street and Silverthorn Avenue	40	Rescind
Duval Drive	Lawrence Avenue West and North Park Drive	40	Rescind
Edinburgh Court	Entire Length	40	Rescind
Eileen Avenue	Scarlett Road and Florence Crescent	40	Rescind
Elm Street	William Street and Church Street	40	Rescind
Elvin Avenue	Bernice Crescent and Eileen Avenue	40	Rescind
Emily Avenue	Whitfield Avenue and Rowntree Mill Road	40	Rescind
Erie Street	Falstaff Avenue and Maple Leaf Drive	30	Rescind
Fairglen Crescent	Weston Road and Cardell Avenue	40	Rescind
Falstaff Avenue	Amber Crescent and Keele Street	40	Rescind
Falstaff Avenue	Culford Road and Amber Crescent	30	Rescind
Farnsworth Drive	Woodward Avenue and Gary Drive	40	Rescind
Feltham Avenue	Spears Street and Avon Avenue	40	Rescind
Firgrove Crescent	A point 120 metres west of Petiole Road and Jane Street (south intersection)	30	Rescind
Firgrove Crescent	Jane Street (north intersection) and Elana Drive	40	Rescind
Flamborough Drive	Keele Street and Culford Road	30	Rescind
Flaxman Road	Flindon Road and the north end of Flaxman Road	40	Rescind
Fleetwood Avenue	Mangrove Road and Falstaff Avenue	40	Rescind
Flindon Road	Weston Road and the west end of Flindon Road	40	Rescind
Floral Parkway	Keele Street and Connie Street	40	Rescind
Florence Crescent	St. Clair Avenue West and Jane Street	30	Rescind
Franson Crescent	St. Lucie Drive (southwest intersection) and St. Lucie Drive (northeast intersection)	40	Rescind
Freeman Road	King George's Drive and Clearview Heights	40	Rescind
French Avenue	St. Clair Avenue West and Pritchard Avenue	40	Rescind
George Anderson Drive	George Anderson Court and a point 30 metres west of Amesbury Drive	40	Rescind
George Anderson Drive	Keele Street and Culford Road	30	Rescind
Glenvalley Drive	Gilmour Crescent and Weston Road	40	Rescind
Gracedale Boulevard	Navenby Crescent and Duncanwoods Drive	40	Rescind
Gracefield Avenue	Arkwright Street and Culford Road	30	Rescind
Gracefield Avenue	Culford Road and Keele Street	30	Rescind
Grattan Street	Joseph Street and Queenslea Avenue	40	Rescind
Gravenhurst Avenue	Chalkfarm Drive and Foxrun Avenue	40	Rescind
Greenbrook Drive	Trethewey Drive and Keele Street	30	Rescind
Greendale Avenue	Deakin Avenue and Lambton Avenue	40	Rescind
Greentree Court	Clearview Heights and Trethewey Drive	40	Rescind
Griffith Street	Acacia Avenue and Reuben Avenue	40	Rescind
Grovedale Avenue	Blue Springs Road and Erie Street	40	Rescind
Guestville Avenue	Lambton Avenue and Eglinton Avenue West	30	Rescind
Gulfstream Road	St. Lucie Drive and the east end of Gulfstream Road	40	Rescind
Habitant Drive	Bradstock Road and Imogene Avenue	40	Rescind
Harding Avenue	Jane Street and Renfield Street	40	Rescind
Harding Avenue	The east end of Harding Avenue and a point 153 metres west of the east end of Harding Avenue	40	Rescind
Harlton Crescent	Silverthorn Avenue and Haverson Boulevard	40	Rescind
Hathor Crescent	Rowntree Mill Road (west intersection) and Rowntree Mill Road (east intersection)	40	Rescind
Haymarket Road	Wilson Avenue and Mayall Avenue	40	Rescind
Hearst Circle	The entire length	40	Rescind
Heavitree Drive	Chalkfarm Drive and the west end of Heavitree Drive	40	Rescind
Henrietta Street	Castleton Avenue and the east end of Henrietta Street	30	Rescind
Highbury Road	Starview Drive and Wallasey Avenue	40	Rescind
Highbury Road	Starview Drive and Wallasey Avenue	30	Rescind
Hillborn Avenue	Symes Road and McCormack Street	30	Rescind
Hilldale Road	Orman Avenue and Humber Boulevard	30	Rescind

Highway	Between	Speed Limit (km/h)	Action
Holley Avenue	Rectory Road and Parke Street	40	Rescind
Homeview Avenue	Florence Crescent and Jane Street	30	Rescind
Humber Boulevard	Alliance Avenue (west intersection) and Weston Road	40	Rescind
Humber Boulevard	Hilldale Road and Avon Avenue	40	Rescind
Hurdman Street	Gulliver Road and Paramount Court	40	Rescind
Irving Road	Trethewey Drive and Keele Street	40	Rescind
Jacinta Drive	De Marco Boulevard and Culford Road	40	Rescind
Jasmine Road	Bradmore Avenue and Flindon Road	40	Rescind
Jasper Avenue	The west end of Jasper Avenue and Weston Road	40	Rescind
John Lindsay Court	Arleta Avenue and Sawmill Road Road (west intersection)	40	Rescind
Joseph Street	Rosemount Avenue and Church Street	30	Rescind
Kane Avenue	Rogers Road and Eglinton Avenue West	40	Rescind
King George's Drive	Trethewey Drive and Keele Street	40	Rescind
Kirby Road	Jethro Road and Dallner Road	40	Rescind
Lacey Avenue	Ewart Avenue and Cameron Avenue	40	Rescind
Lamberton Boulevard	Derrydown Road and Sentinel Road	40	Rescind
Langden Avenue	The west end of Langden Avenue and Jasper Avenue	40	Rescind
Langside Avenue	The north end of Langside Avenue and a point 150 metres south of Gary Drive	40	Rescind
Langside Avenue	Woodward Avenue and the north end of Langside Avenue	40	Rescind
Lawnside Drive	Maidstone Street and Mangrove Road	40	Rescind
Leigh Street	McCormack Street and Northland Avenue	40	Rescind
Lester Avenue	Keele Street and Glenhaven Street	30	Rescind
Lilac Avenue	Weston Road and the west end of Lilac Avenue	40	Rescind
LindyLou Road	Lanyard Road (southeast intersection) and Faulkner Crescent	40	Rescind
Lloyd Avenue	Keele Street and Cawthra Avenue	40	Rescind
Lomar Drive	Sheppard Avenue West and Laura Road	40	Rescind
Lonborough Avenue	Keele Street and Carnarvon Street	30	Rescind
London Green Court	Driftwood Avenue and the north end of London Green Court	40	Rescind
Loney Avenue	Yvonne Avenue and Mattson Road	30	Rescind
Lovilla Boulevard	Strathburn Boulevard and Yorkdale Crescent	40	Rescind
Lydon Avenue	Bernice Crescent and Eileen Avenue	40	Rescind
MacDonald Avenue	Rosemount Avenue and Jane Street	40	Rescind
Maidstone Street	Rustic Road and Falstaff Avenue	40	Rescind
Mangrove Road	A point approximately 176 metres east of Nile Street and Fleetwood Avenue	30	Rescind
Mangrove Road	Raven Road and the south end of Mangrove Road	40	Rescind
Maple Leaf Drive	Keele Street (north intersection) and Cornelius Parkway (east intersection)	40	Rescind
Mariposa Avenue	St. Clair Avenue West and Pritchard Avenue	40	Rescind
Markay Street	Spenny Valley Drive and Charrington Crescent (south intersection)	40	Rescind
Marshlynn Avenue	Jane Street and Blackstone Street	40	Rescind
Martini Drive	Thurisdale Avenue and Lawrence Avenue West	30	Rescind
Mattson Road	Loney Avenue and the south end of Mattson Road	30	Rescind
Mayall Avenue	Jethro Road and the northeast end of Mayall Avenue	40	Rescind
Maybank Avenue	Northland Avenue and McCormack Street	40	Rescind
McCormack Street	Hillborn Avenue and a point 156.6 metres west of Weston Road	40	Rescind
McCormack Street	Weston Road and a point 45.3 metres west of Maybank Avenue	40	Rescind
Merrill Avenue	Lawrence Avenue West and William Street	40	Rescind
Mondovi Gate	St. Clair Avenue West and Tarragona Boulevard	40	Rescind
Mould Avenue	St. Clair Avenue West and Corbett Avenue	30	Rescind
Mulock Avenue	Junction Road and Lloyd Avenue	30	Rescind
Mulock Avenue	Lloyd Avenue and St. Clair Avenue West	40	Rescind
Nashville Avenue	Bicknell Avenue and Keele Street	40	Rescind
Nickle Street	Jane Street and the east end of Nickle Street	40	Rescind
North Park Drive	Keele Street and and Treelawn Parkway	40	Rescind
Northland Avenue	Spears Street and a point 144.4 metres west of Weston Road	40	Rescind
Northland Avenue	Weston Road and a point 41.6 metres west of Maybank Avenue	40	Rescind
Ollerton Road	Derrydown Road and Grandravine Drive	40	Rescind
Omagh Avenue	Weston Road and the west end of Omagh Avenue	40	Rescind
Orman Avenue	Symes Road and Hilldale Road	40	Rescind
Patika Avenue	Pine Street and Jane Street	30	Rescind
Paulson Road	Trethewey Drive and King George's Drive	40	Rescind
Pearson Street	Glenvalley Drive and Eglinton Avenue West	30	Rescind
Pellatt Avenue	Wendell Avenue and the east end of Pellatt Avenue	40	Rescind
Pendeen Avenue	Bexley Crescent and Jane Street	30	Rescind
Plainfield Road	A point 41.9 metres south of Romanway Crescent and Wright Avenue	40	Rescind

Highway	Between	Speed Limit (km/h)	Action
Plunkett Road	Cabana Drive (north intersection) and Millwick Drive	40	Rescind
Portage Avenue	A point 44 metres north of Robert Street and Gary Drive	40	Rescind
Portage Avenue	Limerick Avenue and Gary Drive	40	Rescind
Portage Avenue	Robert Street and a point 44 metres north	40	Rescind
Porter Avenue	Avon Avenue and Weston Road	40	Rescind
Pritchard Avenue	Florence Crescent and Jane Street (south intersection)	30	Rescind
Pritchard Avenue	Jane Street (north intersection) and Castleton Avenue	40	Rescind
Purdy Crescent	Queenslea Avenue and Rosemount Avenue	30	Rescind
Queen's Drive	Pine Street and Jane Street	30	Rescind
Queen's Drive	Rosemount Avenue and Pine Street	30	Rescind
Queenslea Avenue	Walwyn Avenue (north intersection) and Pelmo Crescent	40	Rescind
Queenslea Avenue	Yelland Street and Walwyn Avenue (south intersection)	40	Rescind
Quinan Drive	Keele Street and Duval Drive	40	Rescind
Ralph Street	Lawrence Avenue West and MacDonald Avenue	30	Rescind
Raven Road	Jane Street and a point approximately 176 metres east of Nile Street	30	Rescind
Raven Road	Rustic Road and Nile Street	40	Rescind
Rectory Road	Coulter Avenue and Holley Avenue	40	Rescind
Redberry Parkway	Lawrence Avenue West and North Park Drive	30	Rescind
Renfield Street	Lawrence Avenue West and Harding Avenue	40	Rescind
Reuben Avenue	Weston Road and Griffith Street	40	Rescind
Romeo Street	Cornelius Parkway and the north end of Romeo Street	40	Rescind
Rose Valley Crescent	Black Creek Boulevard and Woodgate Drive	40	Rescind
Rowntree Mill Road	The west end of Rowntree Mill Road and Islington Avenue	40	Rescind
Rustic Road	Hysel Road and Keele Street	30	Rescind
Rustic Road	Raven Road and Stella Street	40	Rescind
Rustic Road	Stella Street and Hysel Road	40	Rescind
Samba Drive	Sheppard Avenue West and Bradstock Road	40	Rescind
Scott Road	Rogers Road and Eglinton Avenue West	40	Rescind
Seabrook Avenue	Rustic Road and the south end of Seabrook Avenue	40	Rescind
Seneca Avenue	Avon Avenue and Weston Road	40	Rescind
Sidney Belsey Crescent	Charlton Settlement Avenue (south intersection) and Weston Road	40	Rescind
Sparta Road	Quinan Drive and North Park Drive	40	Rescind
Spears Street	McCormack Street and Cripps Avenue	40	Rescind
Speers Avenue	Gibson Avenue and Jane Street	40	Rescind
Springmount Avenue	MacDonald Avenue and William Street	40	Rescind
Stanwood Crescent	Faulkner Crescent and the southeast end of Stanwood Crescent	40	Rescind
Stella Street	Rustic Road and Maple Leaf Drive	40	Rescind
Strathburn Boulevard	Lovilla Boulevard and Weston Road	40	Rescind
Strathnairn Avenue	Keele Street and Lonborough Avenue	30	Rescind
Sunnybrae Crescent	Weston Road and Bartonville Avenue West	40	Rescind
Symes Road	A point 194.7 metres east of Terry Drive and Orman Avenue	40	Rescind
Talent Crescent	Samba Drive (north intersection) and Samba Drive (south intersection)	40	Rescind
Tedder Street	Thurodale Avenue and Stewart Smith Drive	40	Rescind
Terry Drive	Rockcliffe Boulevard and Symes Road	30	Rescind
Thurodale Avenue	The west end of Thurodale Avenue and Brookhaven Drive	40	Rescind
Tobermory Drive	Potsdam Road and Kinnie Court	40	Rescind
Topcliff Avenue	A point 30 metres east of Demaris Avenue and Driftwood Avenue	40	Rescind
Trowell Avenue	Keele Street and Silverthorn Avenue	40	Rescind
Valencia Crescent	Culford Road and Del Ria Drive	40	Rescind
Veerland Drive	Berryton Avenue and Maple Leaf Drive	40	Rescind
Venice Drive	Maple Leaf Drive and Queens Drive	40	Rescind
Viella Street	Symes Road and Tarragona Boulevard	40	Rescind
Vimy Avenue	Lawrence Avenue West and MacDonald Avenue	40	Rescind
Wallasey Avenue	Weston Road and Highbury Road	40	Rescind
Walwyn Avenue	Gary Drive and Limerick Avenue	40	Rescind
Walwyn Avenue	Lamont Avenue and Limerick Avenue	40	Rescind
Westacres Drive	Freeman Road and Keele Street	40	Rescind
White Avenue	Florence Crescent and Jane Street	30	Rescind
Whitfield Avenue	Apted Avenue and a point 120 metres west of Emily Avenue	40	Rescind
William Street	Rosemount Avenue and Jane Street	30	Rescind
Woodenhill Court	Haverson Boulevard (south intersection) and Haverson Boulevard (north intersection)	40	Rescind
Woodgate Drive	Black Creek Boulevard and East Drive	40	Rescind
Wyndale Drive	Culford Road and Keele Street	40	Rescind
Yatescastle Drive	Dolores Road and a point 120 metres south of Spenvally Drive	40	Rescind

Highway	Between	Speed Limit (km/h)	Action
Yelland Street	Oak Street and Queenslea Avenue	40	Rescind
Ypres Road	Keele Street and Kane Avenue	40	Rescind
Yvonne Avenue	Jethro Road and the east end of Yvonne Avenue	40	Rescind

4. Enact the following to Schedule XXXV in § 950-1334 as follows:

Highway	Between	Speed Limit (km/h)	Action
Culford Road	Gulliver Rd and Lawrence Ave West	40	Enact
Duval Drive	Lawrence Ave West and Quinan Drive	40	Enact
Henrietta Street	Castleton Avenue and Runnymede Road (east intersection)	30	Enact
Lindylou Road	Jayzel Drive and Rumike Road	40	Enact
Queenslea Avenue	Rosemount Avenue and Wendell Avenue	40	Enact
Rowntree Mill Road	Larchmere Avenue and Islington Avenue	40	Enact
Rustic Road	Culford Road to Keele Street	30	Enact