

Attachment 1 - Proposed Amendments to Speed Limits on Local Roads and Public Lanes in Ward 6 and Ward 18

1. Insert the following into Schedule XLV (Part 1) in § 950-1344 as follows:

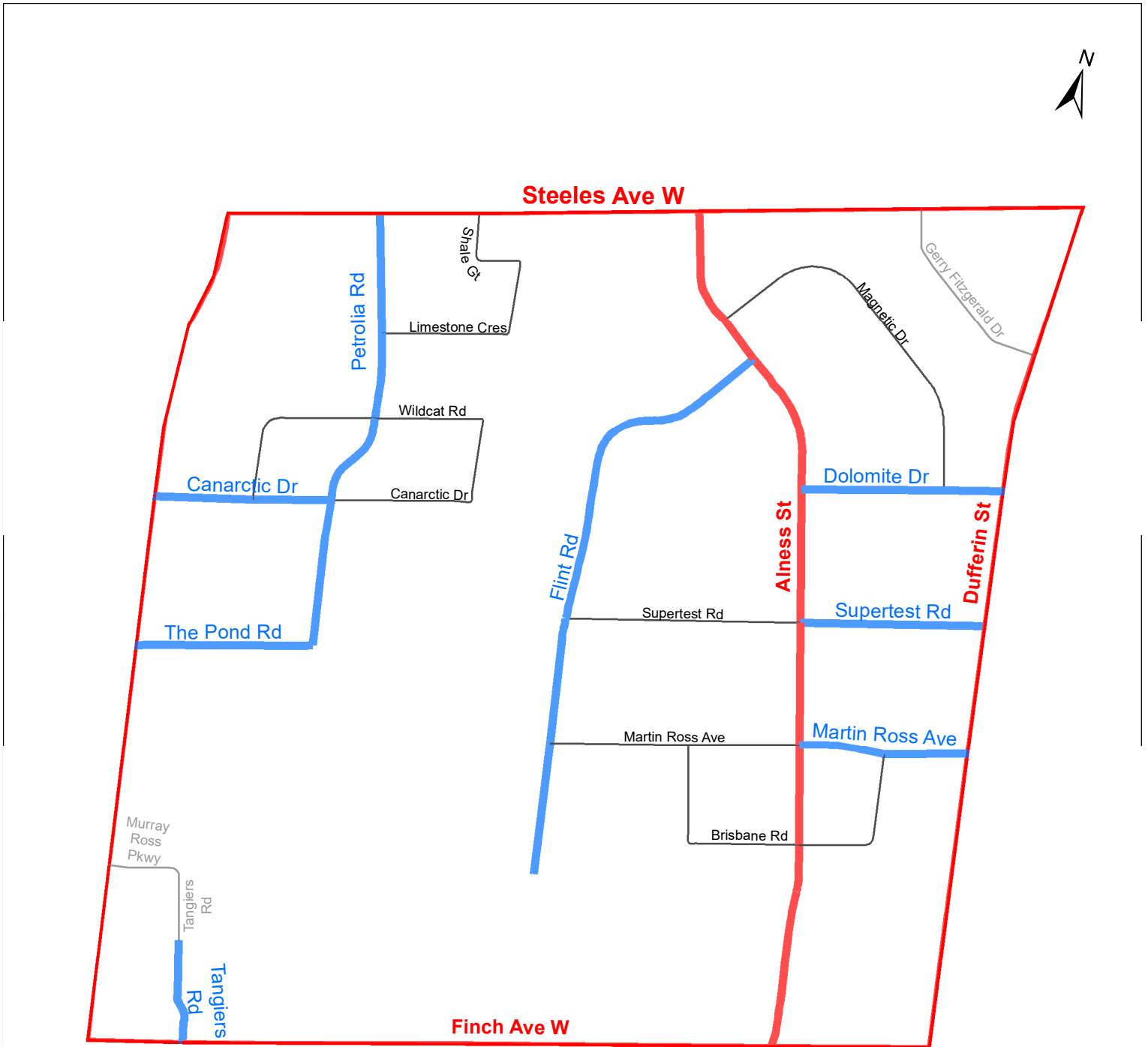
(Column 1) Designated Area Name	(Column 2) East Limit / West Limit of Designated Area	(Column 3) North Limit / South Limit of Designated Area	(Column 4) Excluded Highways	(Column 5) Speed (km/h)	(Column 6) Designated Area Map
(Area 1) in Ward 6	West side of Dufferin Street / east side of Keele Street	South side of Steeles Avenue West / north side of Finch Avenue West	Alness Street between Finch Avenue West and Steeles Avenue West Supertest Road between Dufferin Street and Alness Street Dolomite Drive between Dufferin Street and Alness Street Flint Road between south end Flint Road and Alness Street The Pond Road between Petrolia Road and Keele Street Canarctic Drive between Petrolia Road and Keele Street Petrolia Road between The Pond Road and Steeles Avenue West Martin Ross Avenue between Dufferin Street and Alness Street Tangiers Road between Finch Avenue West and Murray Ross Parkway Murray Ross Parkway between Keele Street and Tangiers Road Gerry Fitzgerald Drive between Steeles Avenue West and Dufferin Street	30	(Area 1) in Ward 6
(Area 2) in Ward 6	West side of Bathurst Street / east side of Dufferin Street	South side of Steeles Avenue West / north side of Finch Avenue West	Hidden Trail between Fisherville Road and Steeles Avenue West Fisherville Road between Bathurst Street and Hidden Trail Torresdale Avenue between 275 metres south of Antibes Drive and Steeles Avenue West Carpenter Road between Bathurst Street and Steeles Avenue West Rockford Road between Bathurst Street and Torresdale Avenue Cedarcroft Boulevard between Torresdale Avenue (north intersection) and Torresdale Avenue (south intersection) Torresdale Avenue between Finch Avenue West and 65 metres north of Dollery Crescent Antibes Drive between Bathurst Street and Torresdale Avenue (both legs) Coneflower Crescent between Antibes Drive (west intersection) and Antibes Drive (east intersection)	30	(Area 2) in Ward 6
(Area 3) in Ward 6	West side of Wilmington Avenue / east side of Dufferin Street between Finch Avenue West and William R Allen Road and east side of William R Allen Road between Dufferin Street and Sheppard Avenue West	South side of Finch Avenue West / north side of Sheppard Avenue West	Overbrook Place between Wilmington Avenue and Dufferin Street Wilson Heights Boulevard between Sheppard Avenue West and Kennard Avenue Kennard Avenue between Wilson Heights Boulevard and William R Allen Road	30	(Area 3) in Ward 6
(Area 4) in Ward 6	West side of Dufferin Street between Finch Avenue West and William R Allen Road and west side of William R Allen Road between Dufferin Street and Sheppard Avenue West / east side of Keele Street	South side of Finch Avenue West / north side of Sheppard Avenue West	Steepprock Drive between Dufferin Street and Chesswood Drive Whitehorse Road between Kodiak Crescent and Steepprock Drive Kodiak Crescent between Sheppard Avenue West (north intersection) and Sheppard Avenue West (south intersection) Chesswood Drive between Sheppard Avenue West and Finch Avenue West Champagne Drive between Chesswood Drive and Finch Avenue West Bakersfield Street between Sheppard Avenue West and St Regis Crescent North Tuscan Gate between Sheppard Avenue West and St Regis Crescent St Regis Crescent between Tuscan Gate and Keele Street St Regis Crescent North between Bakersfield Street and St Regis Crescent Ceramic Road between St Regis Crescent North and Toro Road Toro Road between Ceramic Road and Keele Street Tangiers Road between Toro Road and Finch Avenue West De Boers Drive between Sheppard Avenue West and William R Allen Road	30	(Area 4) in Ward 6
(Area 5) in Ward 6	West side of Keele Street / east side of Black Creek	South side of Grandravine Drive / north side of Sheppard Avenue West	Sentinel Road between Sheppard Avenue West and Grandravine Drive	30	(Area 5) in Ward 6
(Area 6) in Ward 6	West side of Keele Street / east side of Jane Street	South side of Sheppard Avenue West / north side of Calvington Drive between Keele Street and Forthbridge Crescent and north side of Forthbridge Crescent between Calvington Drive and Chesham Drive and north side of Heathrow Drive between Chesham Drive and Jane Street	Giltspur Drive between Northover Street and Jane Street Northover Street between Giltspur Drive and Sheppard Avenue West Exbury Road between Calvington Drive and Jane Street	30	(Area 6) in Ward 6

(Column 1) Designated Area Name	(Column 2) East Limit / West Limit of Designated Area	(Column 3) North Limit / South Limit of Designated Area	(Column 4) Excluded Highways	(Column 5) Speed (km/h)	(Column 6) Designated Area Map
(Area 7) in Ward 6	West side of Keele Street / east side of Jane Street	South side of Calvington Drive between Keele Street and Forthbridge Crescent and south side of Forthbridge Crescent between Calvington Drive and Chesham Drive and south side of Heathrow Drive between Chesham Drive and Jane Street / north side of Highway 401	Lexfield Avenue between Wilson Avenue and Calvington Drive Wilson Avenue between Keele Street and Jane Street Peterhill Avenue between Wilson Avenue and Sir William Hearst Avenue Sir William Hearst Avenue between Peterhill Avenue and Keele Street Morton Shulman Avenue between Wilson Avenue and Sir William Hearst Avenue	30	(Area 7) in Ward 6
(Area 8) in Ward 6	West side of William R Allen Road / east side of Keele Street	South side of Sheppard Avenue West / north side of Highway 401	Wilson Avenue between William R Allen Road and Keele Street Garratt Boulevard between Wilson Avenue and Plewes Road Northgate Drive between Wilson Avenue and Whitley Avenue Plewes Road between Keswick Road and Garratt Boulevard Dufferin Street between Highway 401 and Katherine Road Beford Road between Dufferin Street and a point approximately 200 metres north of Katherine Road Dubray Avenue between Wilson Avenue and Paxtonia Boulevard Hawksdale Road between Dubray Avenue and Tilbury Drive Tilbury Drive between Hawksdale Road and Keele Street James Finlay Way between Wilson Avenue and south end of James Finlay Way George Butchart Drive between Keele Street and Downsvie Park Boulevard Downsvie Park Boulevard between Keele Street and north-east end of Downsvie Park Boulevard Stanley Greene Boulevard between Downsvie Park Boulevard and south end of Stanley Greene Boulevard Frederick Tisdale Drive between Downsvie Park Boulevard and John Perkins Bull Drive William Duncan Road between Downsvie Park Boulevard and John Perkins Bull Drive John Perkins Bull Drive between Stanley Greene Boulevard and east end of John Perkins Bull Drive Caroline Carpenter Grove between John Perkins Bull Drive and Locust Lodge Gardens Locust Lodge Gardens between Stanley Greene Boulevard and William Duncan Road Thomas Mulholland Drive between Stanley Greene Boulevard and William Duncan Road Sarah Jackson Crescent between Thomas Mulholland Drive and William Duncan Road	30	(Area 8) in Ward 6
(Area 9) in Ward 6	West side of Bathurst Street / west side of Banting Avenue between Sheppard Avenue West and Reiner Road and south side of Reiner Road between Banting Avenue and Wilson Heights Boulevard and west side of Wilson Heights Boulevard between Reiner Road and Clanton Park Road	South side of Sheppard Avenue West / north side of Clanton Park Road between Wilson Heights Boulevard and Yeomans Road and north side of Yeomans Road between Clanton Park Road and York Downs Drive and north side of York Downs Drive between Yeomans Road and Bathurst Street	Faywood Boulevard between Clanton Park Road and Sheppard Avenue West Wilson Heights Boulevard between Clanton Park Road and Sheppard Avenue West	30	(Area 9) in Ward 6
(Area 10) in Ward 6	West side of Bathurst Street / east side of Wilson Heights Boulevard between Clanton Park Road and Wilson Avenue and south side of Wilson Avenue between Wilson Heights Boulevard and William R Allen Road North and east side of William R Allen Road North between Wilson Avenue and Highway 401	South side of Clanton Park Road between Wilson Heights Boulevard and Yeomans Road and south side of Yeomans Road between Clanton Park Road and York Downs Drive and south side of York Downs Drive between Yeomans Road and Bathurst Street / north side of Highway 401	Wilson Avenue between Bathurst Street and Wilson Heights Boulevard Faywood Boulevard between Wilson Street and Clanton Park Road	30	(Area 10) in Ward 6

(Column 1) Designated Area Name	(Column 2) East Limit / West Limit of Designated Area	(Column 3) North Limit / South Limit of Designated Area	(Column 4) Excluded Highways	(Column 5) Speed (km/h)	(Column 6) Designated Area Map
(Area 11) in Ward 6	West side of Bathurst Street between Finch Avenue West and Don River West Branch and west side of Don River West Branch between Bathurst Street and Sheppard Avenue West / east side of Wilmington Avenue	South side of Finch Avenue West / north side of Sheppard Avenue West	Bathurst Street between Sheppard Avenue West and the Don River West Branch Overbrook Place between Maxwell Street and Wilmington Avenue Goldfinch Crescent between south end Goldfinch Crescent and Finch Avenue West Goldthread Terrace between Goddard Street and Maxwell Street Wingstem Court between Goldthread Terrace and south end of Wingstem Court	30	(Area 11) in Ward 6
(Area 12) in Ward 6	West side of Don River West Branch / east side of Bathurst Street	South side of Sheppard Avenue West / north side of Highway 401	York Downs Drive between Armour Boulevard and Bathurst Street Armour Boulevard between Bombay Avenue and York Downs Road Bombay Avenue between Avenue Road and Armour Boulevard Avenue Road between Highway 401 and Bombay Avenue Wilson Avenue between Bathurst Street and Highway 401	30	(Area 12) in Ward 6
(Area 1) in Ward 18	West side of Yonge Street / east side of Bathurst Street	South side of Steeles Avenue West / north side of Drewry Avenue	Greenwin Village Road between Peckham Avenue and Bathurst Street Village Gate between Greenwin Village Road and Steeles Avenue West Peckham Avenue between Greenwin Village Road and Cactus Avenue Cactus Avenue between Steeles Avenue West and Drewry Avenue Patricia Avenue between Bathurst Street and Yonge Street Hilda Avenue between Steeles Avenue West and Drewry Avenue	30	(Area 1) in Ward 18
(Area 2) in Ward 18	West side of Yonge Street / east side of Bathurst Street	South side of Drewry Avenue / north side of Finch Avenue East	Granthbrook Street between Drewry Avenue and Finch Avenue West Talbot Road between Newtonbrook Boulevard and Finch Avenue West Hilda Avenue between Newtonbrook Boulevard and Drewry Avenue Hendon Avenue between Yonge Street and Talbot Road Daniel Cozens Court between Kenton Drive and west end of Daniel Cozens Court	30	(Area 2) in Ward 18
(Area 3) in Ward 18	West side of Senlac Road / east side of Bathurst Street between Finch Avenue West and the Don River West Branch and east side of Don River West Branch between Bathurst Street and Sheppard Avenue West	South side of Finch Avenue West / north side of Sheppard Avenue West	Ellerslie Avenue between Bathurst Street and Senlac Road	30	(Area 3) in Ward 18
(Area 4) in Ward 18	West side of Yonge Street / east side of Senlac Road	South side of Finch Avenue East / north side of Sheppard Avenue West	Talbot Road between Finch Avenue West and Lorraine Drive Churchill Avenue between Senlac Road and Yonge Street Kempford Boulevard between Beecroft Road and Yonge Street Ellerslie Avenue between Beecroft Road and Yonge Street Park Home Avenue between Senlac Road and Yonge Street North York Boulevard between Beecroft Road and Yonge Street Elmhurst Avenue between Beecroft Road and Yonge Street Beecroft Road between Finch Avenue West and Sheppard Avenue West	30	(Area 4) in Ward 18
(Area 5) in Ward 18	West side of Willowdale Avenue / east side of Yonge Street	South side of Finch Avenue East / north side of Sheppard Avenue West	Doris Avenue between Finch Avenue East and Sheppard Avenue East Church Avenue between Yonge Street and Willowdale Avenue Norton Avenue between Doris Avenue and Yonge Street Kenneth Avenue between Olive Avenue and Sheppard Avenue East Empress Avenue between Yonge Street and Willowdale Avenue Greenfield Avenue between Yonge Street and Doris Avenue	30	(Area 5) in Ward 18
(Area 6) in Ward 18	West side of Willowdale Avenue / east side of Yonge Street	South side of Steeles Avenue East / north side of Cummer Avenue	Newton Drive between Yonge Street and Willowdale Avenue	30	(Area 6) in Ward 18
(Area 7) in Ward 18	West side of Bayview Avenue / east side of Willowdale Avenue	South side of Steeles Avenue East / north side of Cummer Avenue	Newton Drive between Willowdale Avenue and Bayview Avenue Maxome Avenue between Steeles Avenue East and Cummer Avenue Geranium Court between Cummer Avenue and north end of Geranium Court Becky Cheung Court between Cummer Avenue and north end of Becky Cheung Court	30	(Area 7) in Ward 18
(Area 8) in Ward 18	West side of Willowdale Avenue / east side of Yonge Street	South side of Cummer Avenue / north side of Finch Avenue East	Bishop Avenue between Yonge Street and Willowdale Avenue	30	(Area 8) in Ward 18





(Column 1) Designated Area Name	(Column 2) East Limit / West Limit of Designated Area	(Column 3) North Limit / South Limit of Designated Area	(Column 4) Excluded Highways	(Column 5) Speed (km/h)	(Column 6) Designated Area Map
(Area 9) in Ward 18	West side of Bayview Avenue / east side of Willowdale Avenue	South side of Cummer Avenue / north side of Finch Avenue East	Maxome Avenue between Cummer Avenue and Finch Avenue East Bishop Avenue between Willowdale Avenue and Maxome Avenue Kenneth Wood Crescent between Finch Avenue East (west intersection) Finch Avenue East (east intersection)	30	(Area 9) in Ward 18
(Area 10) in Ward 18	West side of Bayview Avenue / east side of Willowdale Avenue	South side of Finch Avenue East / north side of Sheppard Avenue East	Wilfred Avenue between Finch Avenue East and Sheppard Avenue E Empress Avenue between Willowdale Avenue and Bayview Avenue	30	(Area 10) in Ward 18
(Area 11) in Ward 18	West side of Bayview Avenue / east side of Yonge Street	South side of Sheppard Avenue West / north side of Highway 401	Avondale Avenue between Yonge Street and Burnwell Street	30	(Area 11) in Ward 18
(Area 12) in Ward 18	West side of Yonge Street / east side of Don River West Branch	South side of Sheppard Avenue West / north side of Highway 401	Beecroft Road between Sheppard Avenue and Yonge Street Easton Road between Sheppard Avenue West and Florence Avenue Florence Avenue between Easton Road and Yonge Street	30	(Area 12) in Ward 18

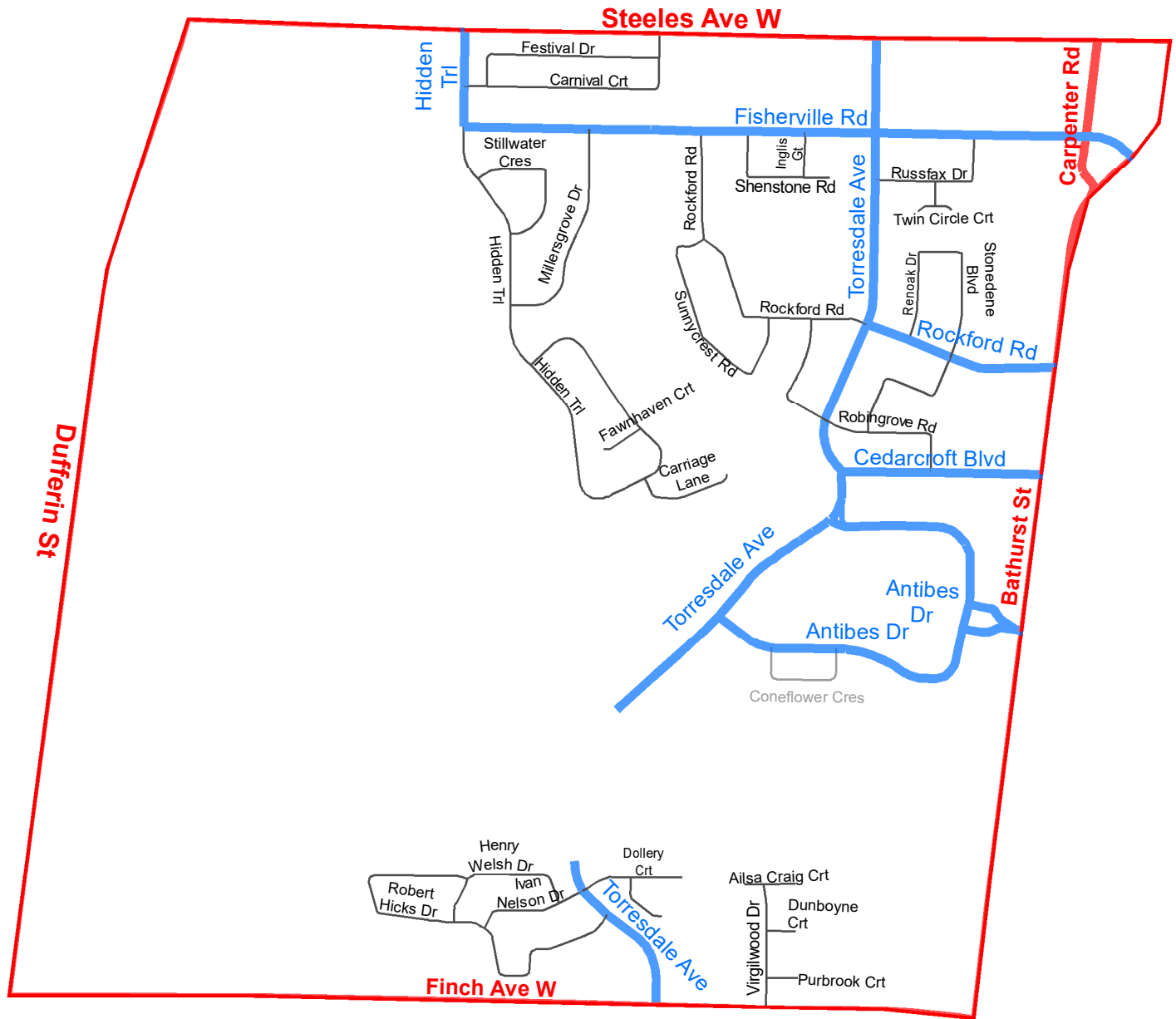
2. Insert the following into Schedule XLV (Part 2) in § 950-1344 as follows:



Local Road Speed Limit Reduction (Area 1) in Ward 6

Legend

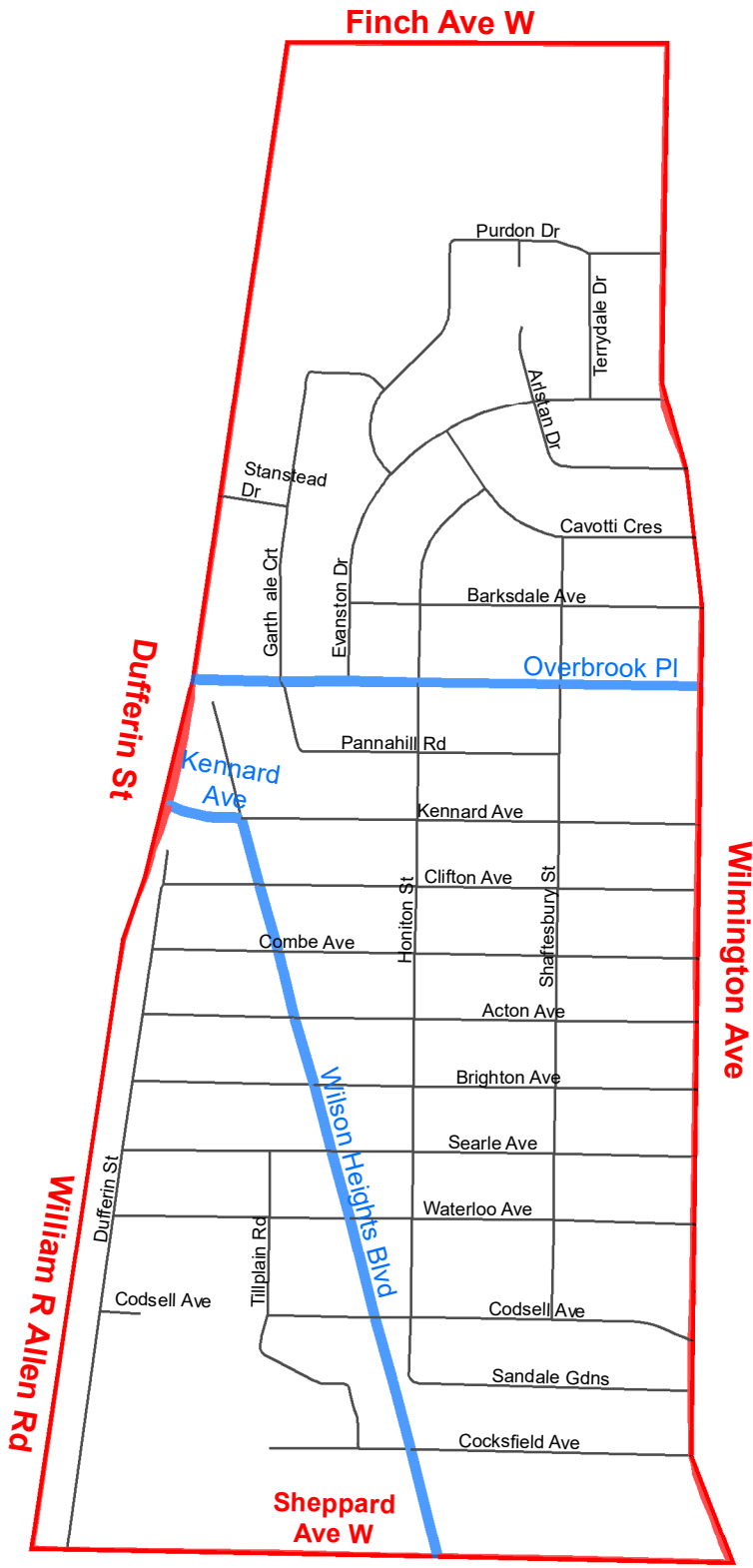
-  Expressway
-  Major Arterial; Minor Arterial
-  Collector
-  Local ; Laneway
-  Pending



Local Road Speed Limit Reduction (Area 2) in Ward 6



Legend

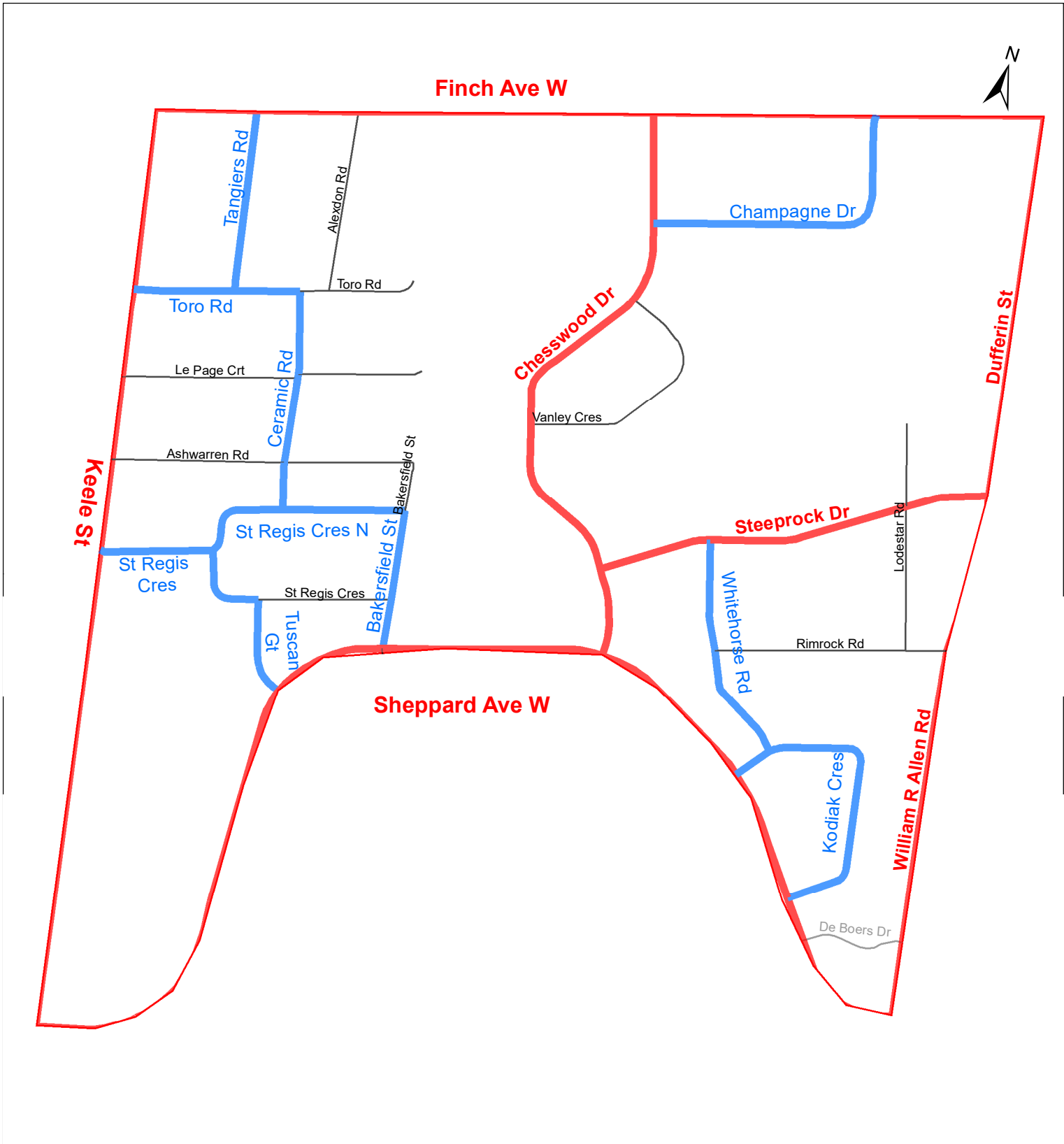
- Collector
- Local ; Laneway
- Major Arterial; Minor Arterial
- Pending
- Expressway






Local Road Speed Limit Reduction (Area 3) in Ward 6

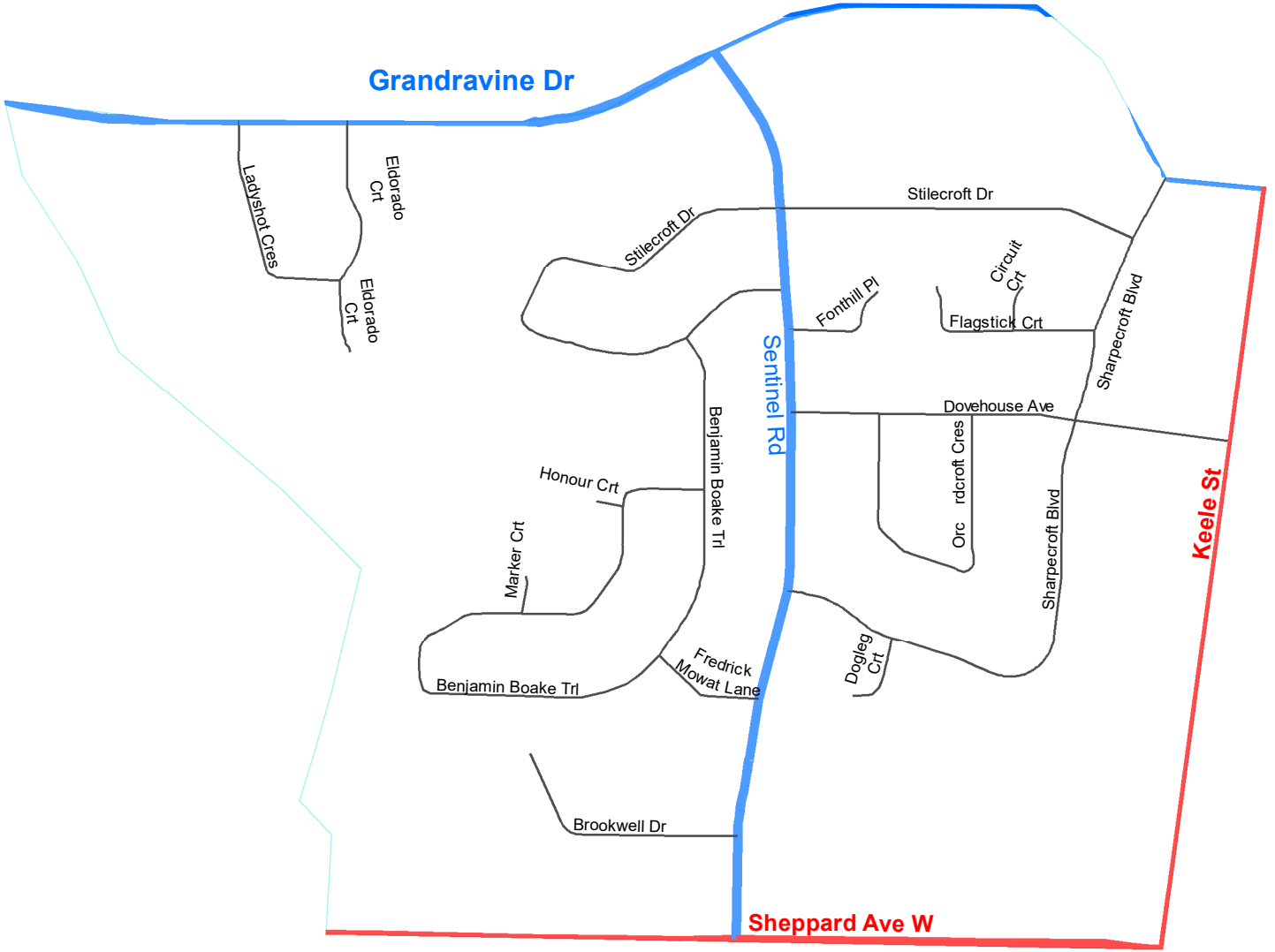
Legend

-  Collector
-  Expressway
-  Major Arterial; Minor Arterial
-  Local ; Laneway
-  Pending



Legend

-  Expressway
-  Major Arterial; Minor Arterial
-  Collector
-  Local; Laneway
-  Pending



Grandravine Dr

Sentinel Rd


Sheppard Ave W

Keele St



Local Road Speed Limit Reduction (Area 5) in Ward 6

Legend

 Expressway

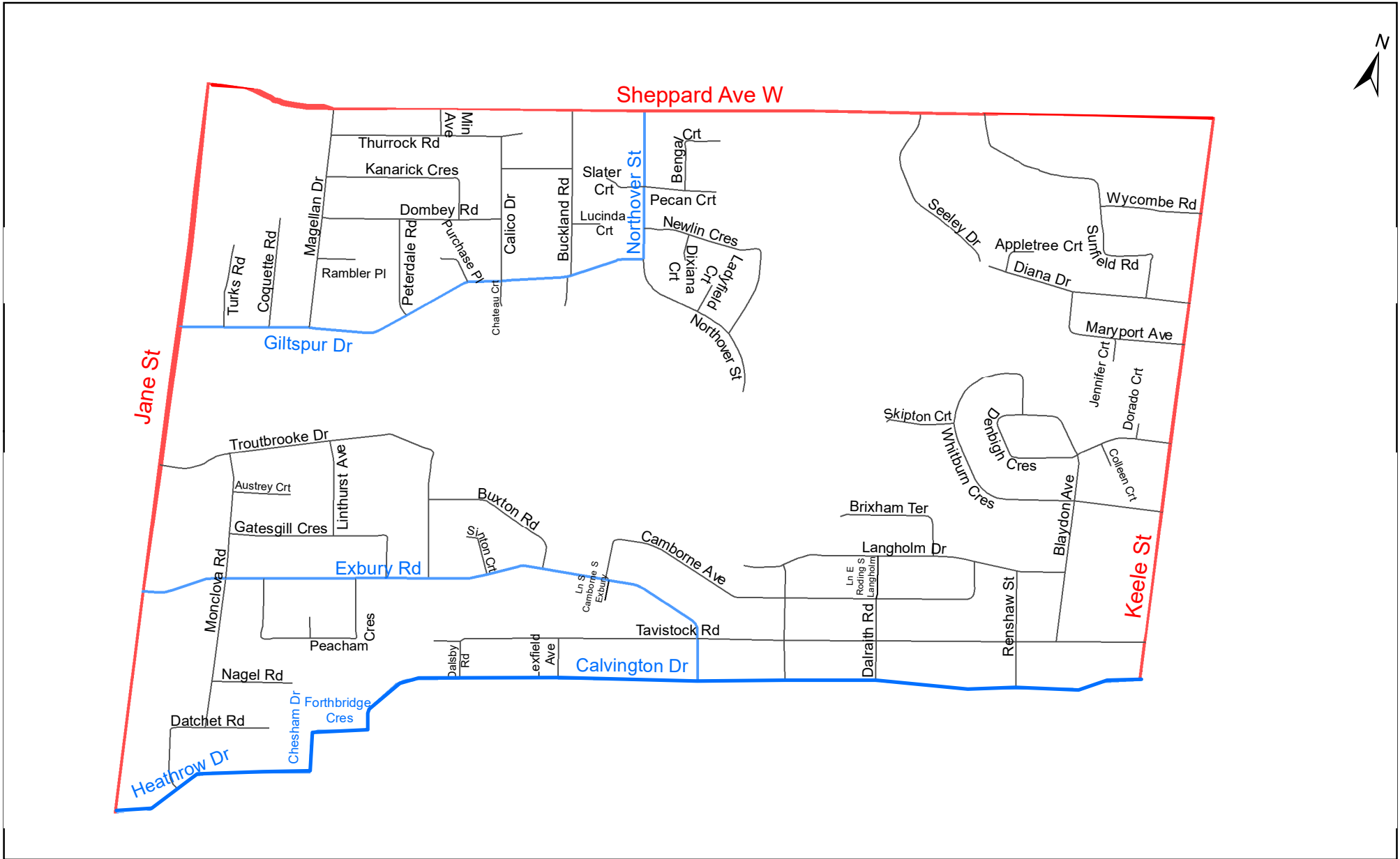
 Major Arterial; Minor Arterial

 Collector

 Local ; Laneway

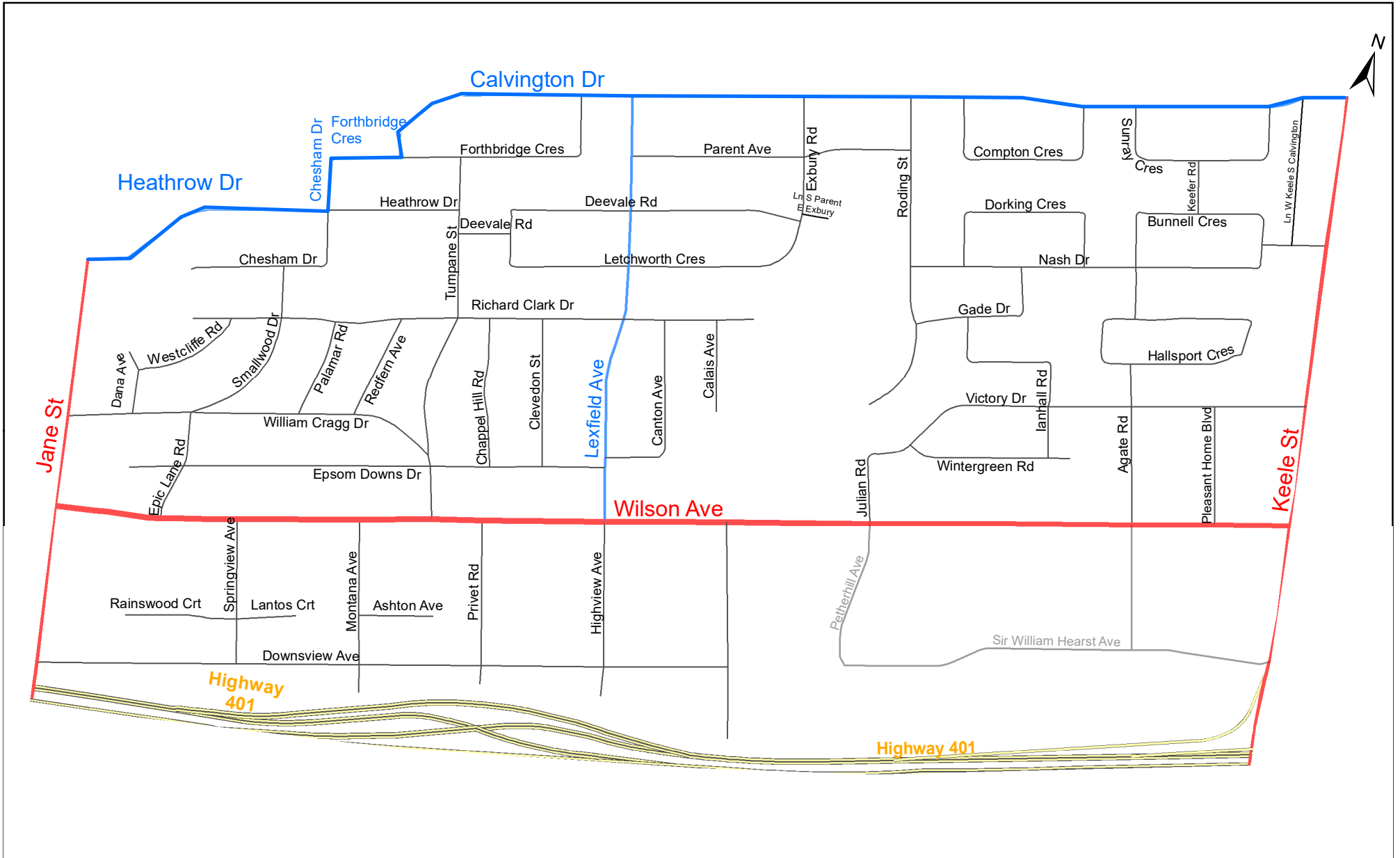
 Pending

 Creek








Local Road Speed Limit Reduction (Area 6) in Ward 6

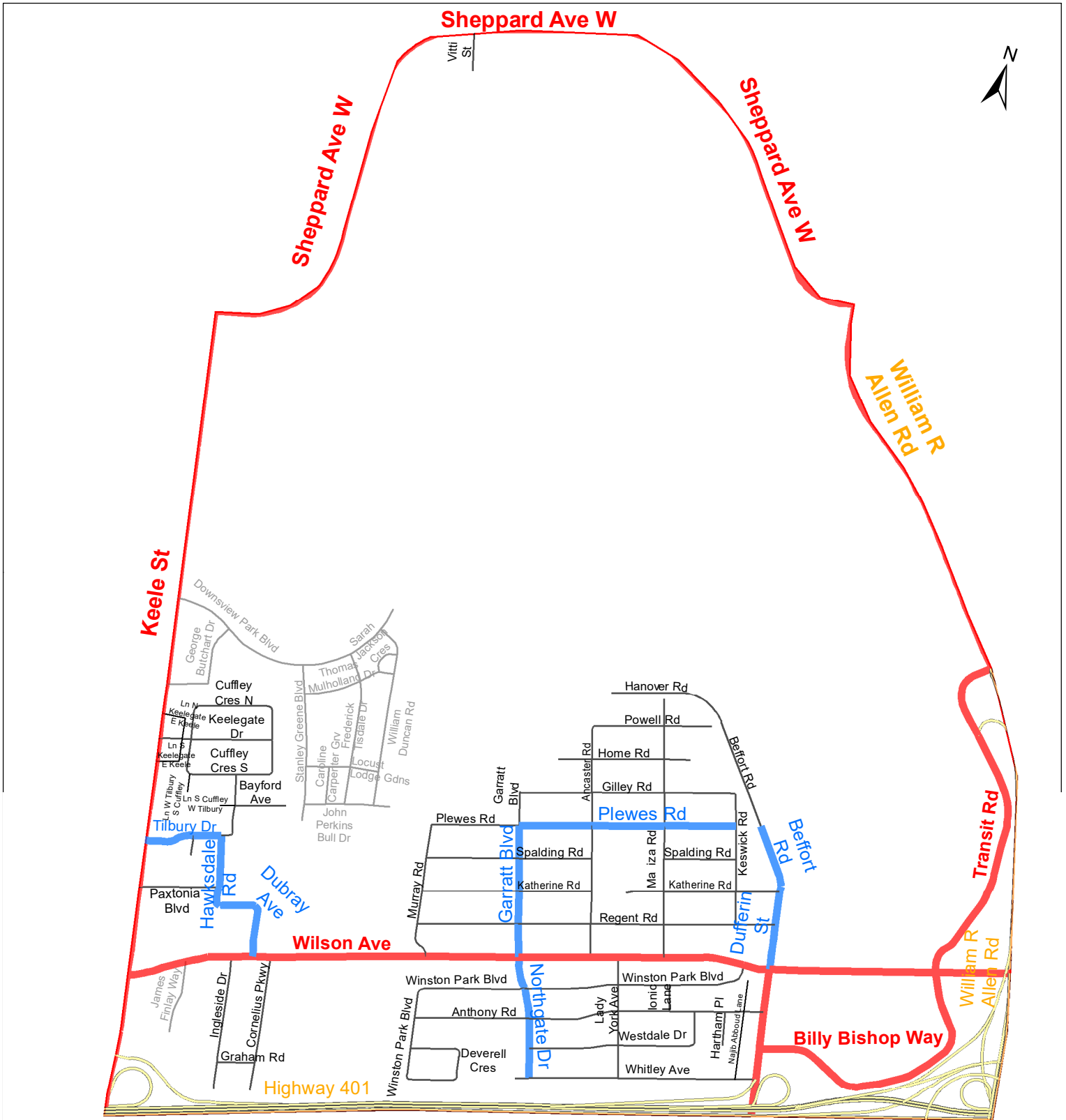
- Legend**
- Expressway
 - Major Arterial; Minor Arterial
 - Collector
 - Local ; Laneway
 - Pending



Local Road Speed Limit Reduction (Area 7) in Ward 6

Legend

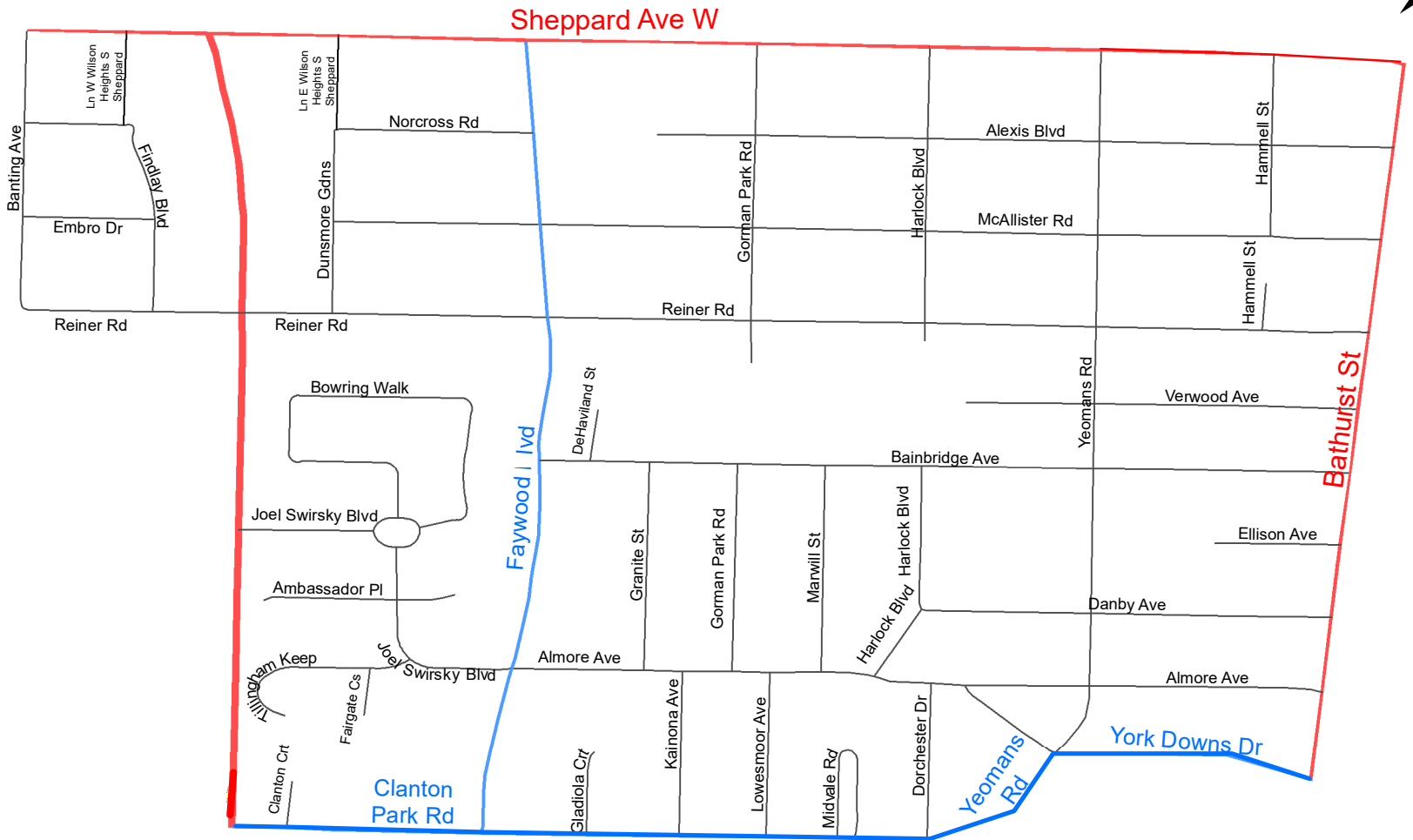
-  Collector
-  Major Arterial; Minor Arterial
-  Expressway
-  Local ; Laneway
-  Pending



Local Road Speed Limit Reduction (Area 8) in Ward 6

Legend

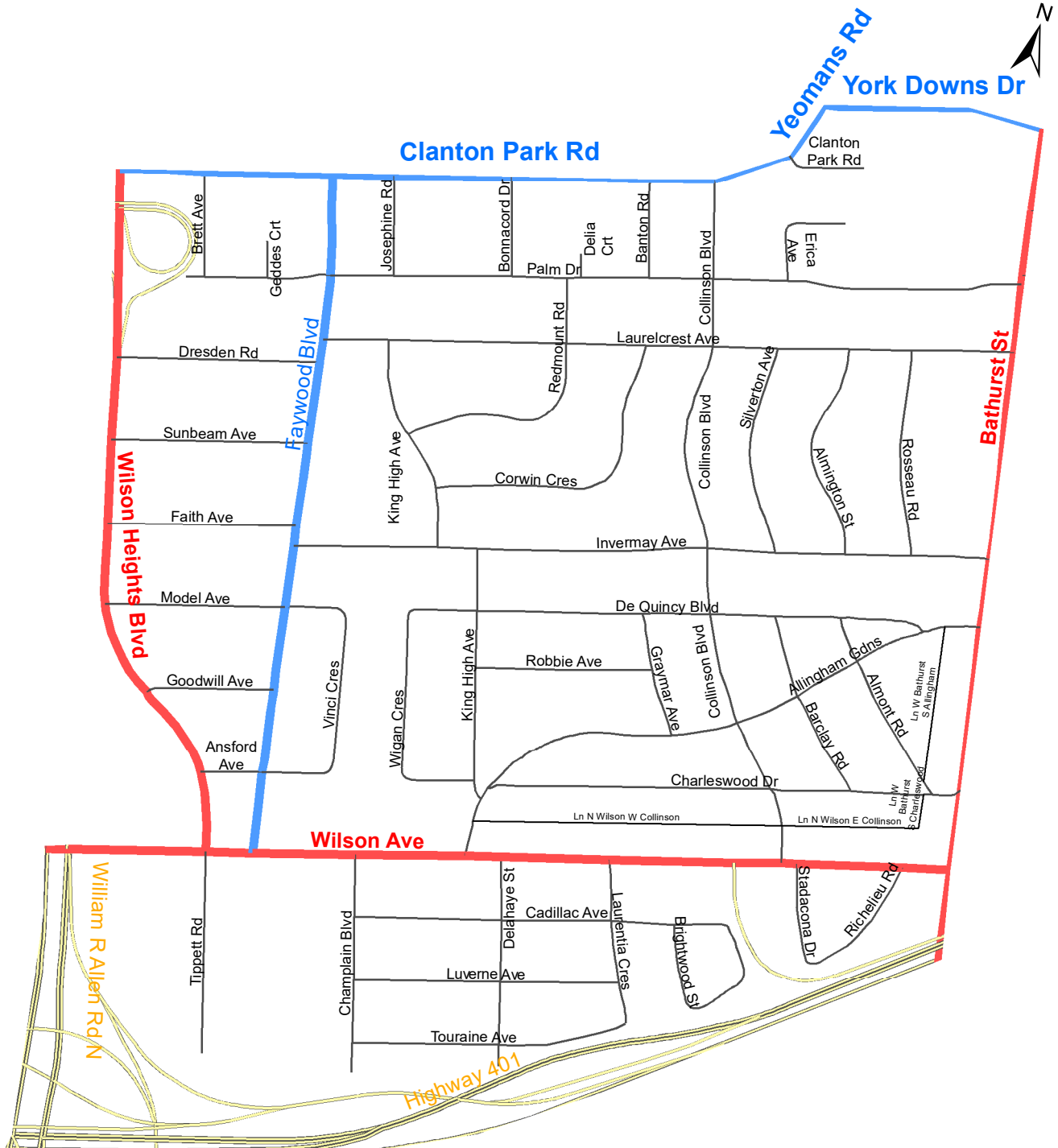
- Expressway
- Major Arterial; Minor Arterial
- Collector
- Local; Laneway
- Pending



Local Road Speed Limit Reduction (Area 9) in Ward 6

- Legend**
- Expressway
 - Major Arterial; Minor Arterial
 - Collector
 - Local ; Laneway
 - Pending



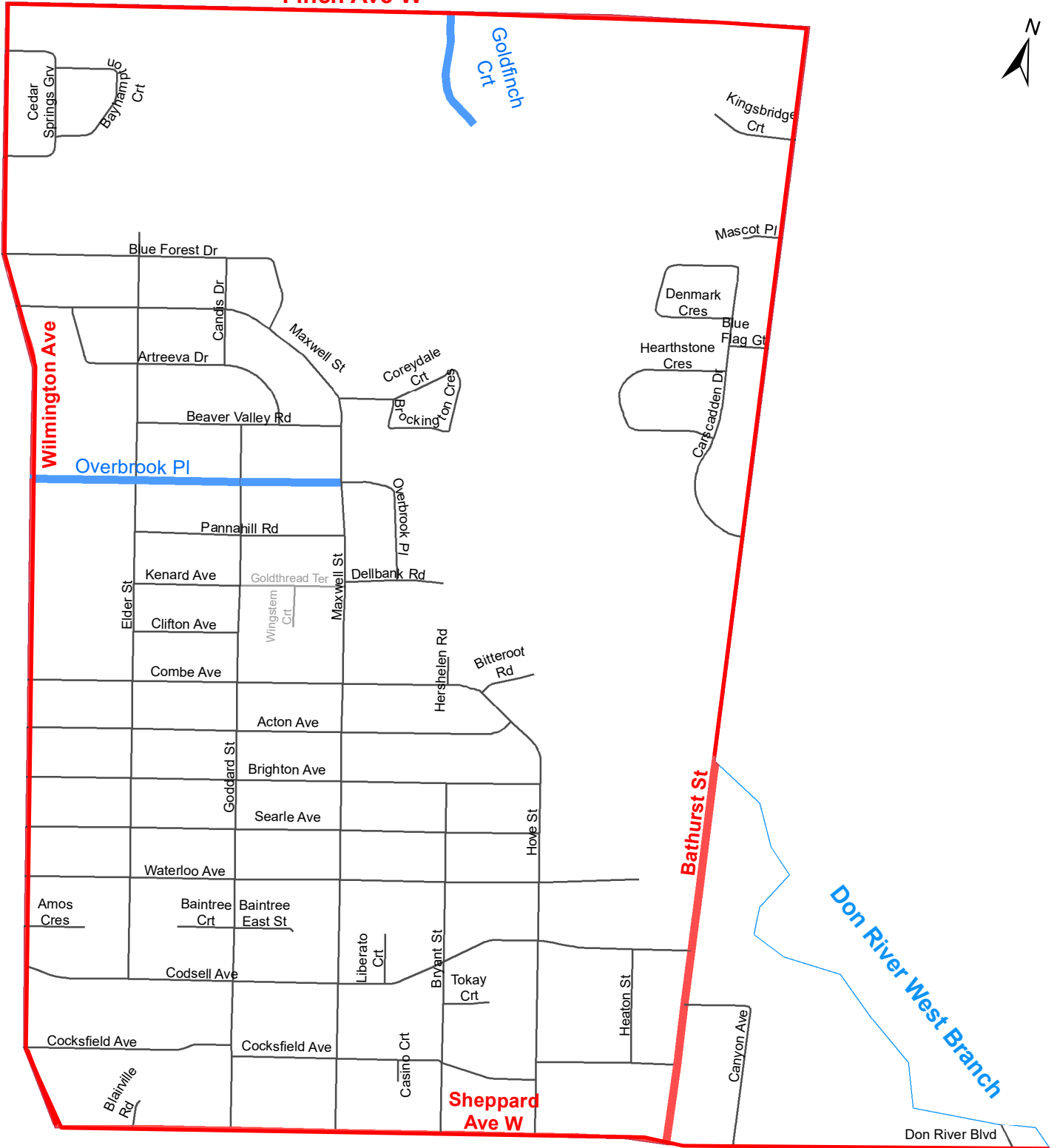


Local Road Speed Limit Reduction (Area 10) in Ward 6

Legend






- Expressway
- Major Arterial; Minor Arterial
- Collector
- Local ; Laneway
- Pending

Finch Ave W



Local Road Speed Limit Reduction (Area 11) in Ward 6







Legend

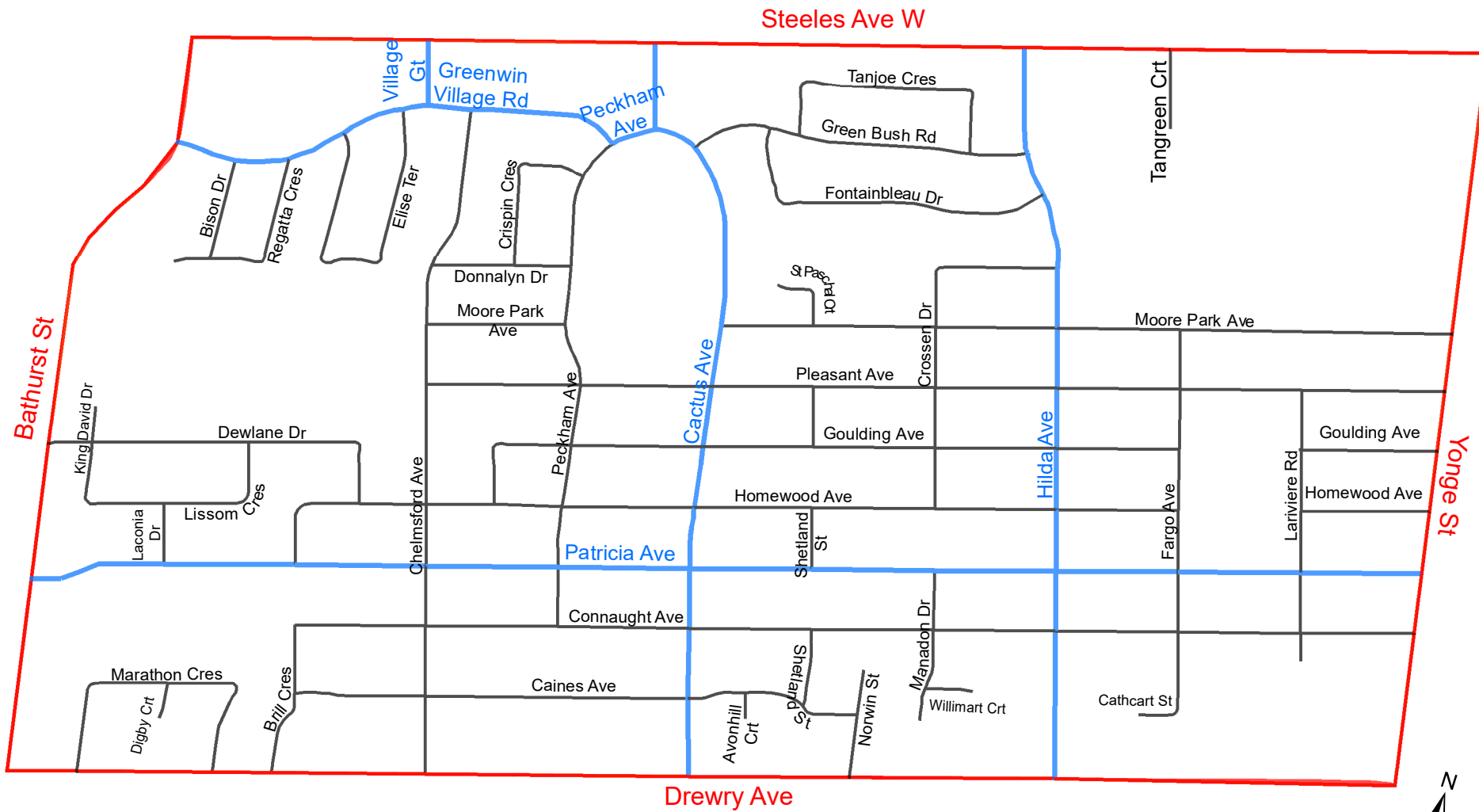
-  Major Arterial; Minor Arterial
-  Collector
-  Local ; Laneway
-  Pending
-  River



Local Road Speed Limit Reduction (Area 12) in Ward 6

Legend

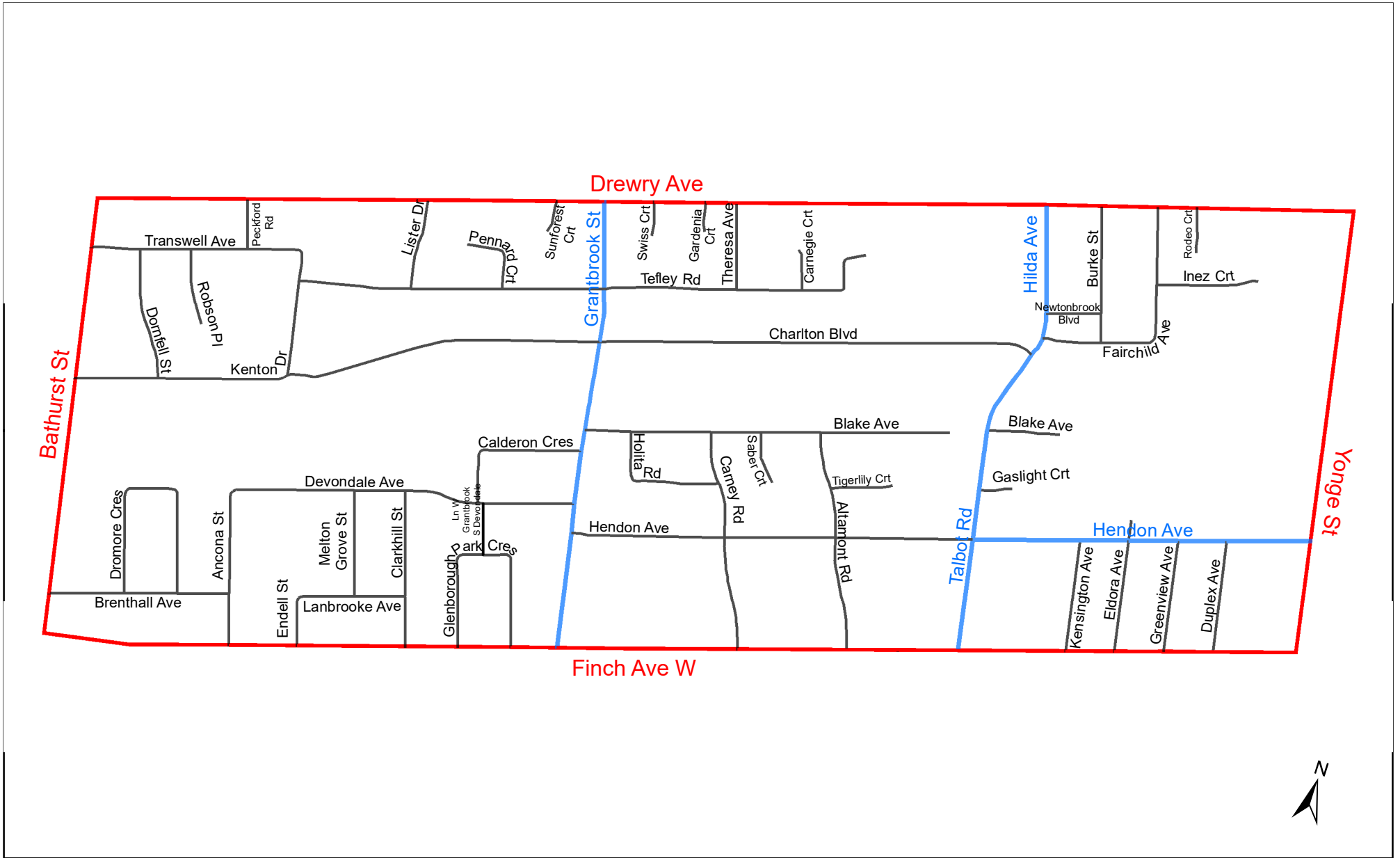
-  Expressway
-  Major Arterial; Minor Arterial
-  Collector
-  Local ; Laneway
-  Pending
-  River



Local Road Speed Limit Reduction (Area 1) in Ward 18 Legend








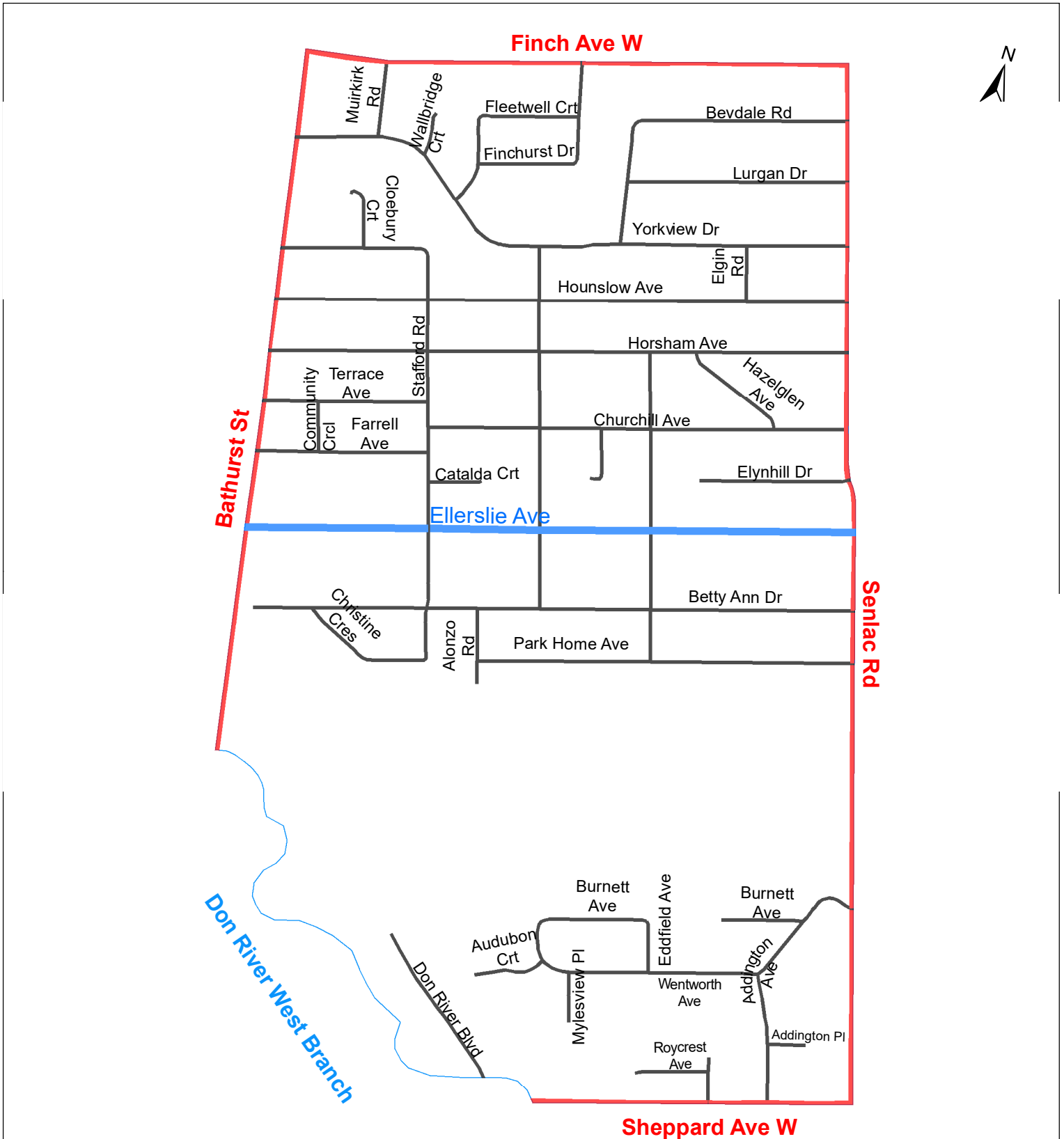
- Collector
- Major Arterial; Minor Arterial
- Expressway
- Local ; Laneway
- Pending



Local Road Speed Limit Reduction (Area 2) in Ward 18 Legend

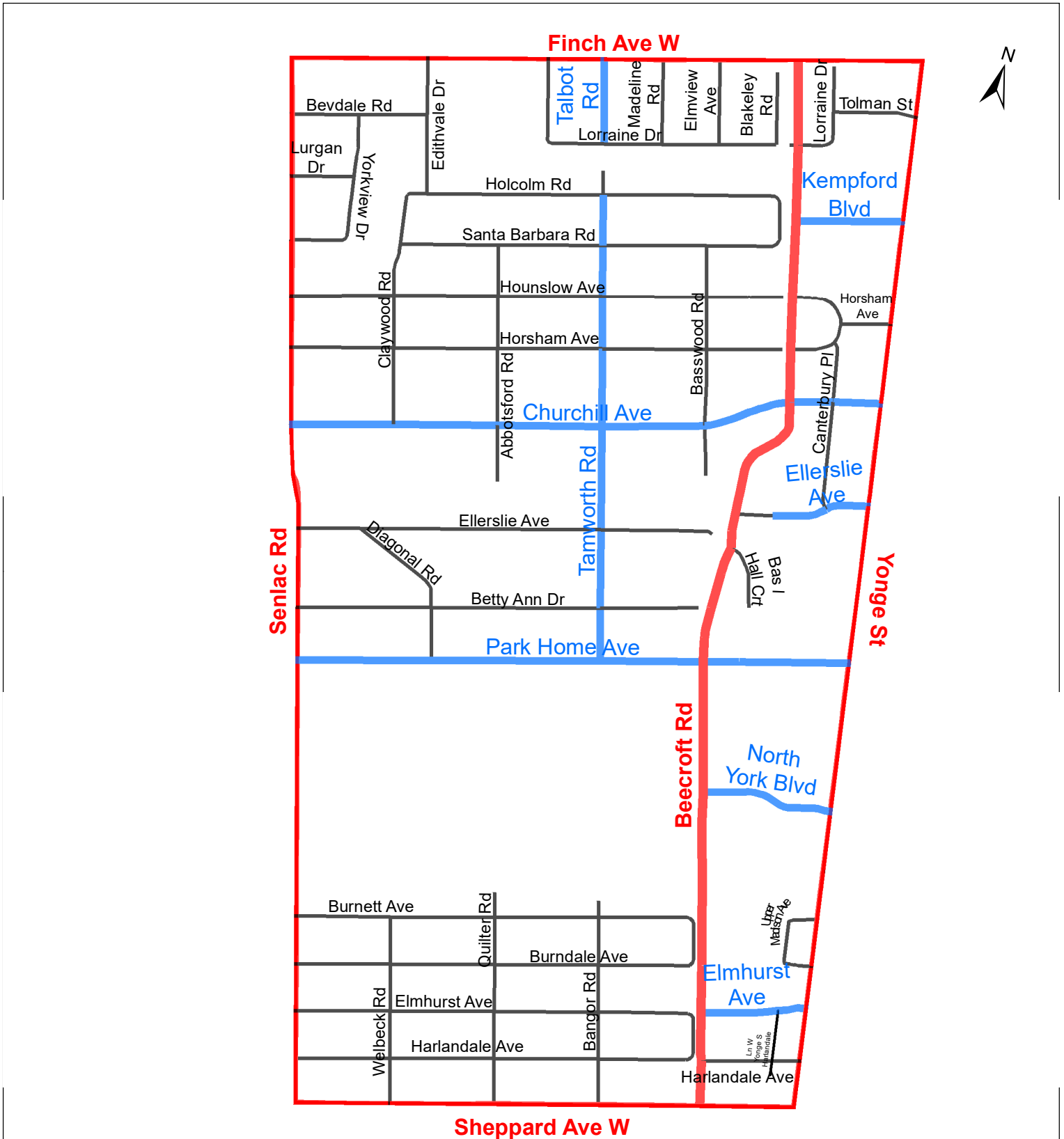


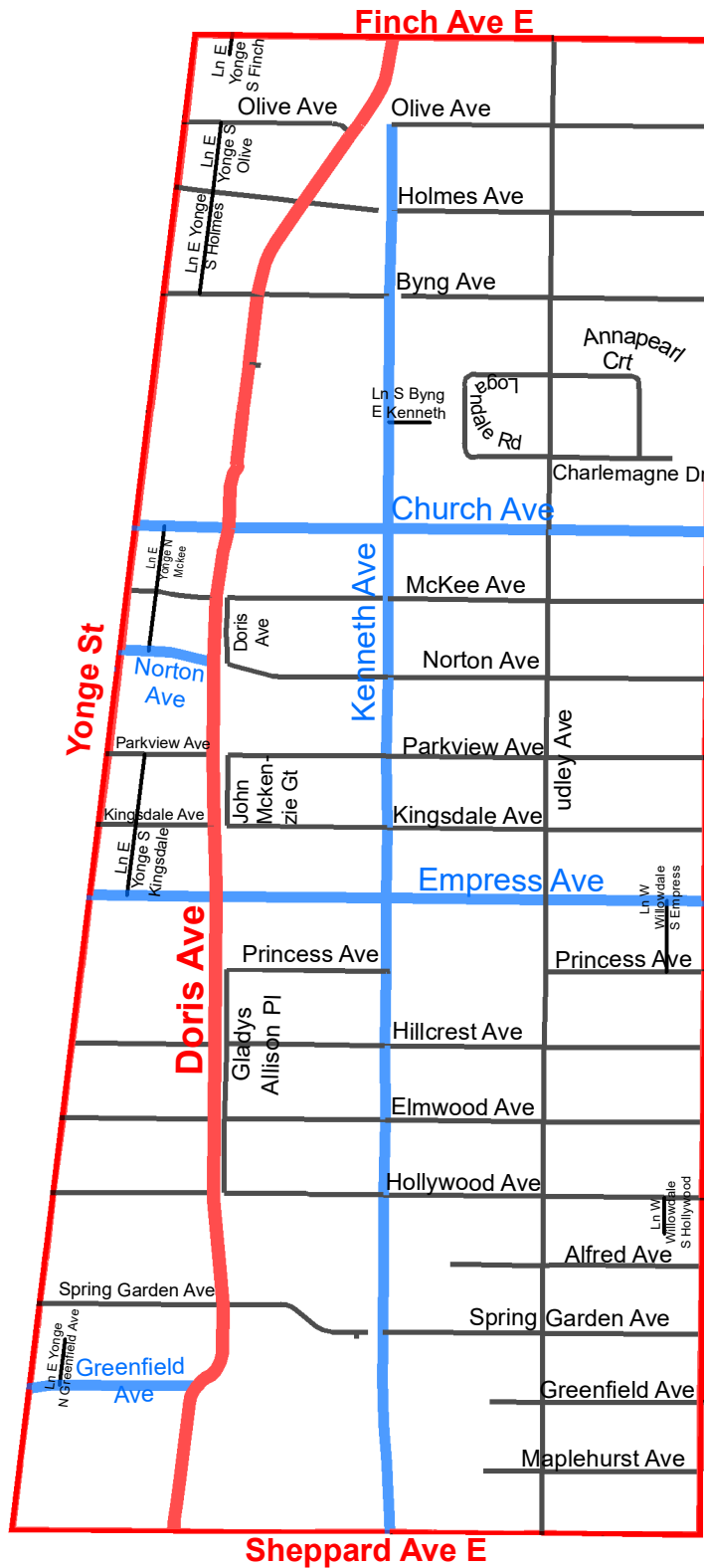
-  Major Arterial; Minor Arterial
-  Collector
-  Expressway
-  Local ; Laneway
-  Pending



Legend

- Expressway
- Major Arterial; Minor Arterial
- Collector
- Local ; Laneway
- Pending
- River



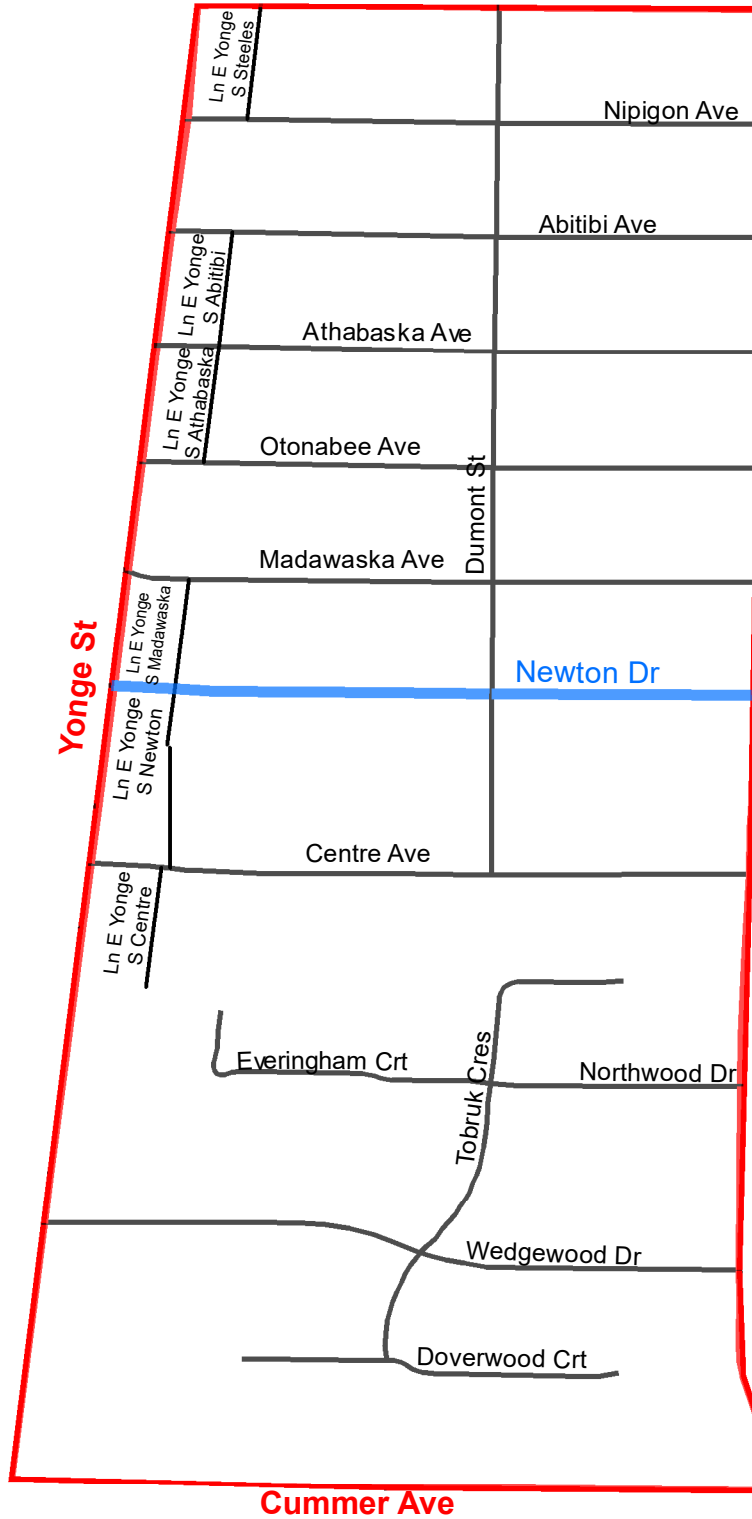


Local Road Speed Limit Reduction (Area 5) in Ward 18



Legend




-  Expressway
-  Major Arterial; Minor Arterial
-  Collector
-  Local ; Laneway
-  Pending

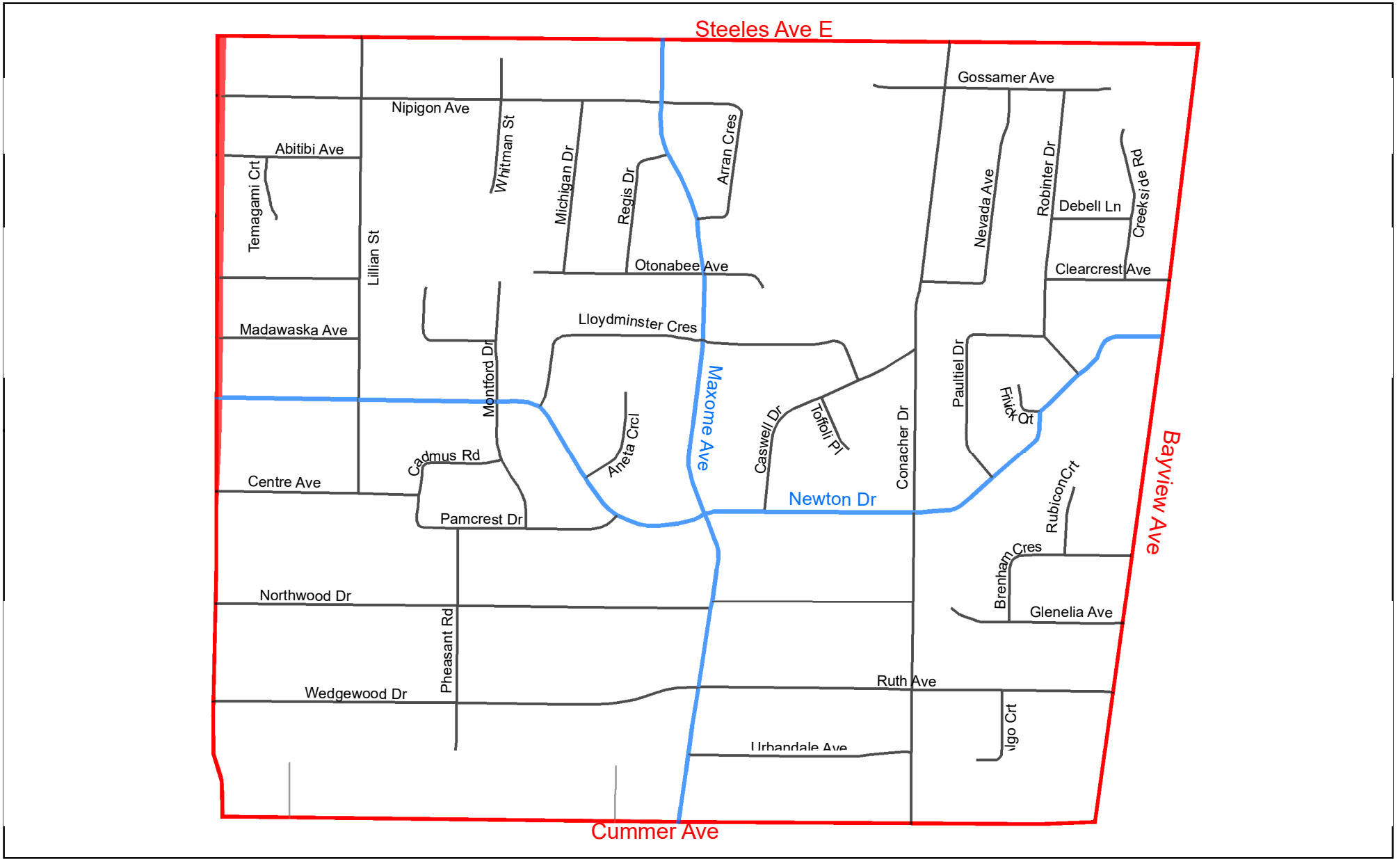
Steeles Ave E



Legend

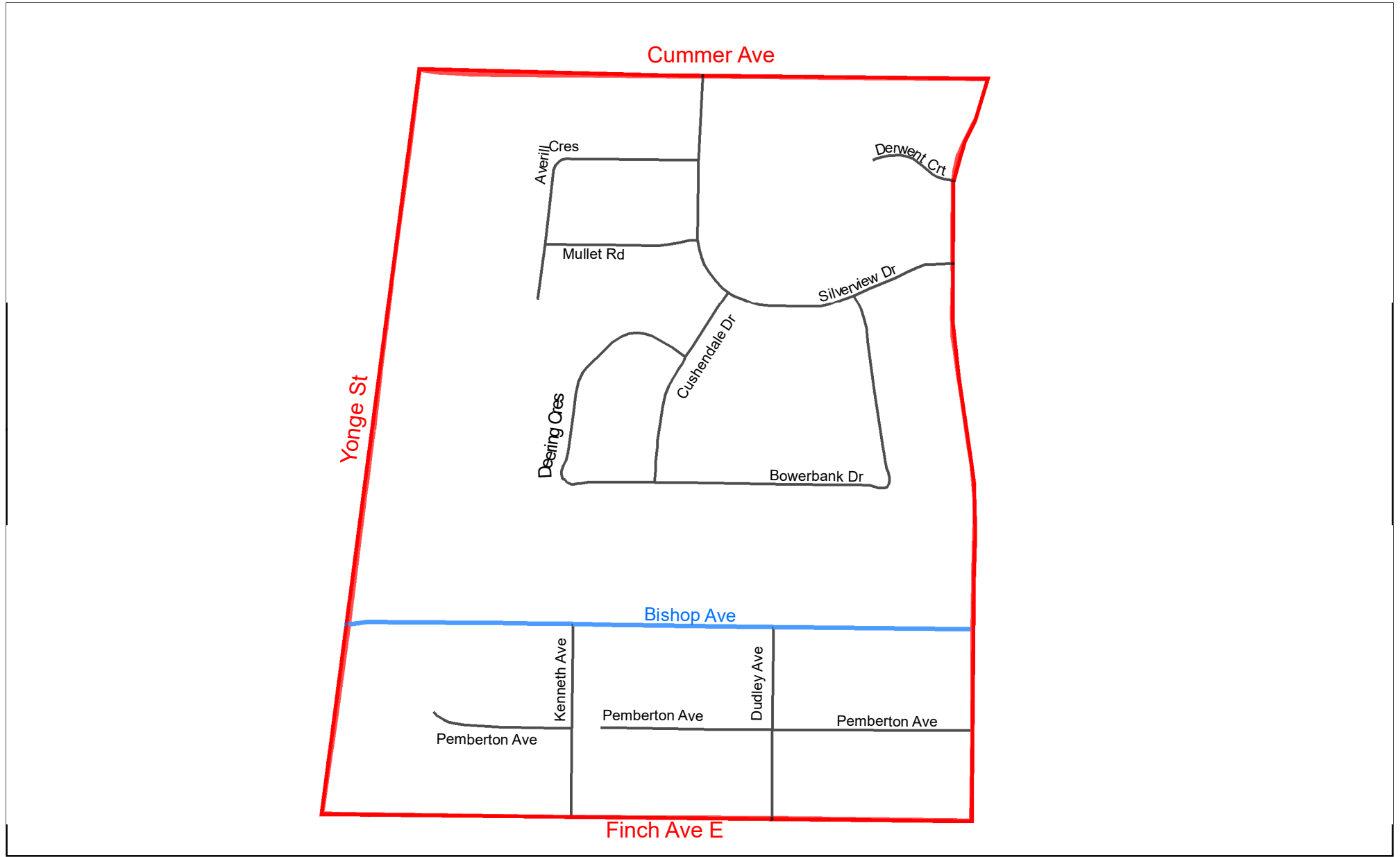
-  Expressway
-  Major Arterial; Minor Arterial

-  Collector
-  Local ; Laneway
-  Pending



Local Road Speed Limit Reduction (Area 7) in Ward 18

- Legend**
- Collector
 - Expressway
 - Major Arterial; Minor Arterial
 - Local ; Laneway
 - Pending

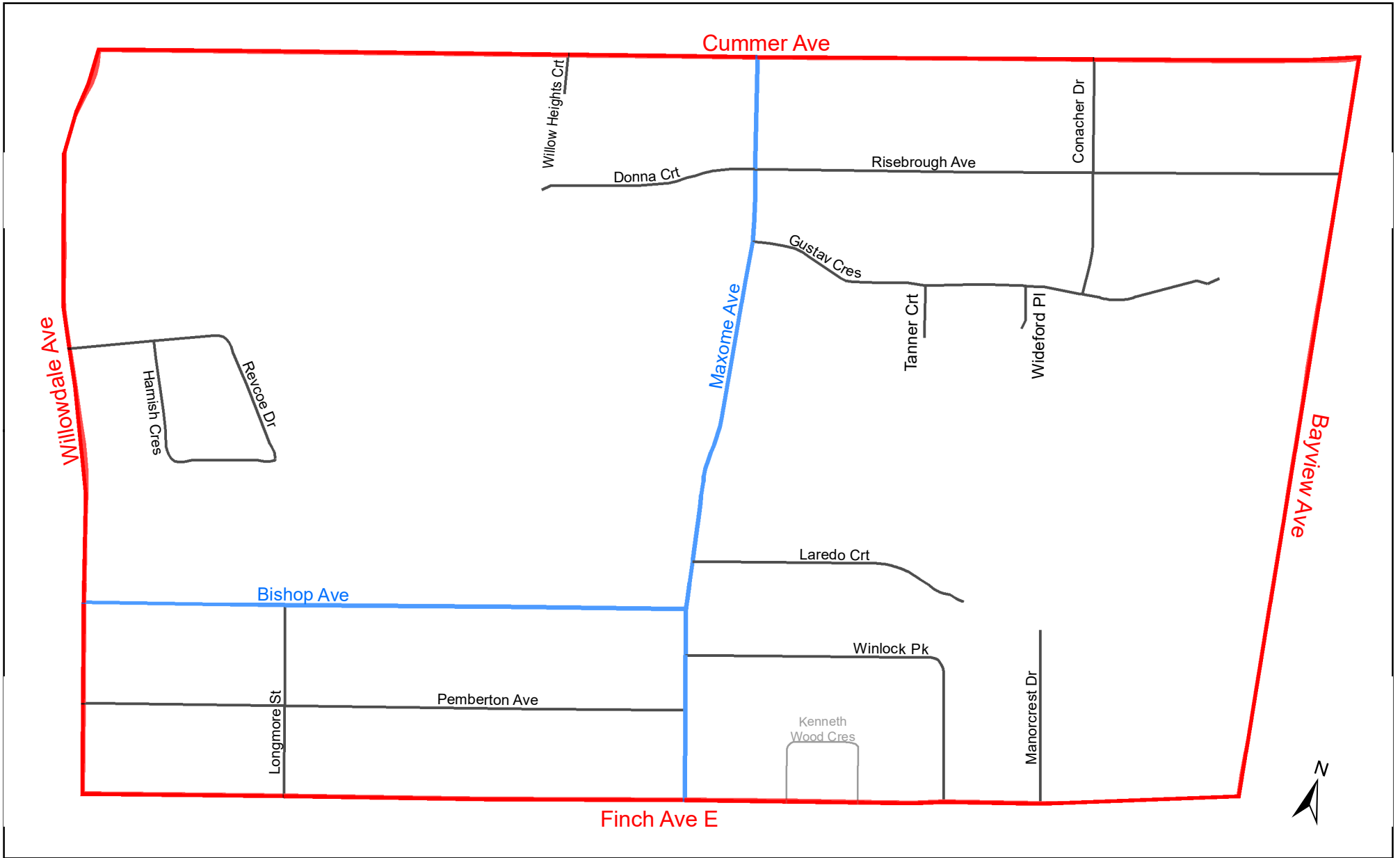


Local Road Speed Limit Reduction (Area 8) in Ward 18



Legend

- Collector
- Major Arterial; Minor Arterial
- Expressway
- Local; Laneway
- Pending



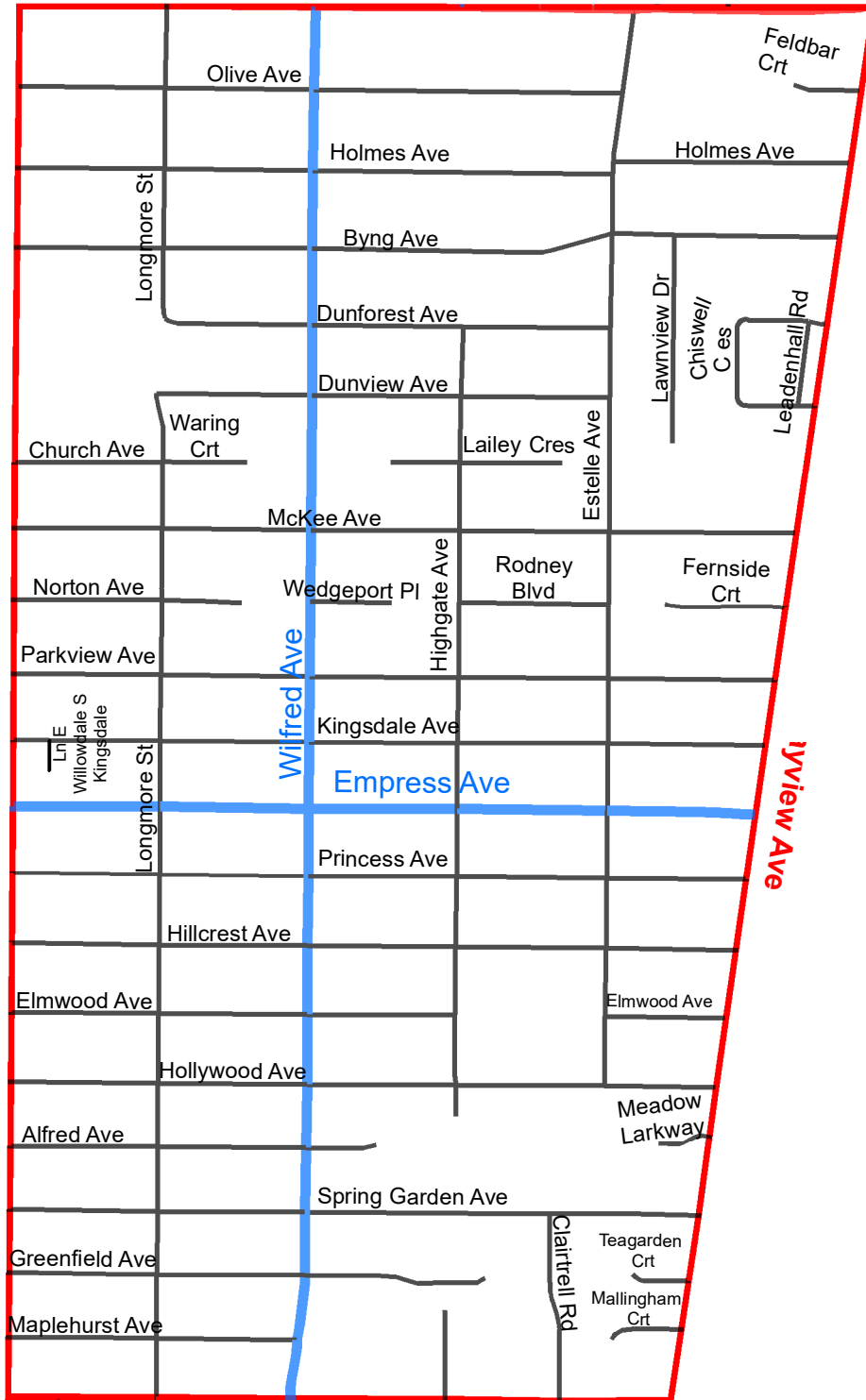
Local Road Speed Limit Reduction (Area 9) in Ward 18



Legend

- Expressway
- Major Arterial; Minor Arterial
- Collector
- Local ; Laneway
- Pending










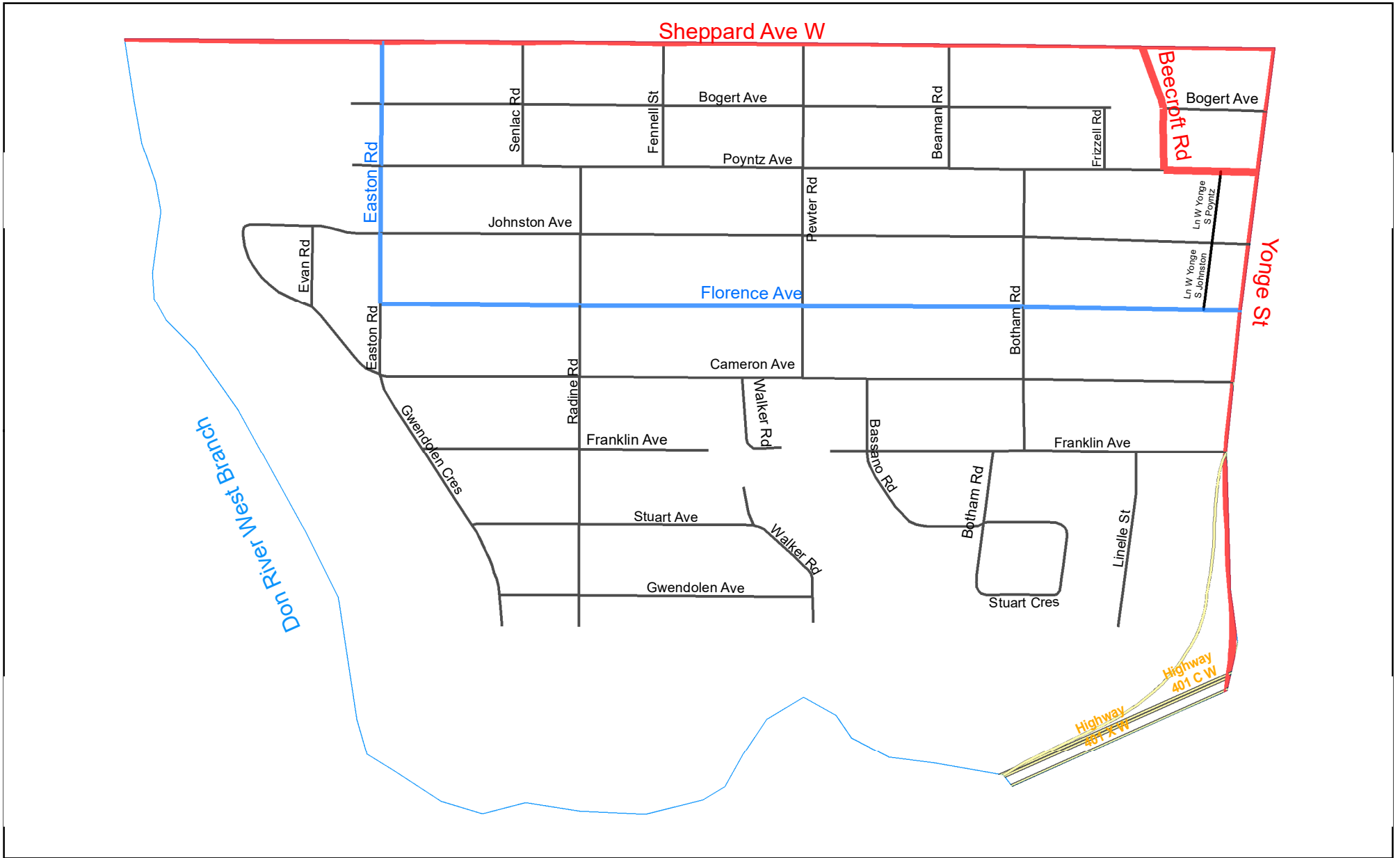
Legend

- Collector
- Major Arterial; Minor Arterial
- Expressway
- Local ; Laneway
- Pending



Local Road Speed Limit Reduction (Area 11) in Ward 18

- Legend**
-  Expressway
 -  Major Arterial; Minor Arterial
 -  Collector
 -  Local ; Laneway
 -  Pending



Local Road Speed Limit Reduction (Area 12) in Ward 18 Legend



- Expressway
- Major Arterial; Minor Arterial
- Collector
- Local ; Laneway
- Pending
- River

3. Rescind the following from Schedule XXXV in § 950-1334 as follows:

Highway	Between	Speed Limit (km/h)	Action
Acton Avenue	Dufferin Street and Wilmington Avenue	40	Rescind
Addington Avenue	Wentworth Avenue and Burnett Avenue	40	Rescind
Allingham Gardens	Charleswood Drive and Bathurst Street	40	Rescind
Allingham Gardens	King High Avenue and Wilson Avenue	40	Rescind
Ancaster Road	Wilson Avenue and Powell Road	40	Rescind
Ancona Street	Finch Avenue West and Devondale Avenue	40	Rescind
Anthony Road	Dufferin Street and Winston Park Boulevard	40	Rescind
Appletree Court	Diana Drive and the north end of Appletree Court	40	Rescind
Armour Boulevard	Ridley Boulevard and the east end of Armour Boulevard	40	Rescind
Armour Boulevard	York Downs Drive and Ridley Boulevard	40	Rescind
Athabaska Avenue	Yonge Street and Willowdale Avenue	40	Rescind
Avondale Avenue	Yonge Street and Willowdale Avenue	40	Rescind
Bainbridge Avenue	Faywood Boulevard and Yeomans Road	40	Rescind
Banting Avenue	Reiner Road and Sheppard Avenue West	40	Rescind
Banton Road	Clanton Park Road and Palm Drive	40	Rescind
Barclay Road	DeQuincy Boulevard and Charleswood Drive	40	Rescind
Bassano Road	Cameron Avenue and Botham Road	40	Rescind
Bayhampton Court	Cedar Springs Grove (north intersection) and Cedar Springs Grove (south intersection)	40	Rescind
Beaman Road	Sheppard Avenue West and Poyntz Avenue	40	Rescind
Beffort Road	Dufferin Street and Katherine Road	30	Rescind
Beffort Road	Katherine Road and Hanover Road	30	Rescind
Blakeley Road	The north end of Blakeley Road and Lorraine Drive	40	Rescind
Blaydon Avenue	Tavistock Road and Whitburn Crescent (northwest intersection)	40	Rescind
Bogert Avenue	Frizzell Road and the west end of Bogert Avenue	40	Rescind
Bonnacord Drive	Clanton Park Road and Palm Drive	40	Rescind
Botham Road	Stuart Crescent (south intersection) and Poyntz Avenue	40	Rescind
Brett Avenue	Clanto Park Road and Palm Drive	40	Rescind
Brighton Avenue	Dufferin Street and Wilmington Avenue	40	Rescind
Brightwood Street	Cadillac Avenue (west intersection) and Cadillac Avenue (east intersection)	40	Rescind
Buckland Road	Sheppard Avenue West and Giltspur Drive	40	Rescind
Bunnell Crescent	Nash Drive (west leg) and Nash Drive (east leg)	40	Rescind
Burnett Avenue	Eddfield Avenue and Wentworth Avenue	40	Rescind
Burnett Avenue	The west end of Burnett Avenue and Senlac Road	40	Rescind
Buxton Road	Troutbrooke Drive and Exbury Road	30	Rescind
Calico Drive	Giltspur Drive and Thurrock Road	40	Rescind
Cameron Avenue	Gwendolen Crescent/Easton Road and Yonge Street	40	Rescind
Cavotti Crescent	Evanston Drive and Wilmington Avenue	40	Rescind
Cedar Springs Grove	Wilmington Avenue (north intersection) and Wilmington Avenue (south intersection)	40	Rescind
Champlain Boulevard	Wilson Avenue and the south end of Champlain Boulevard	40	Rescind
Charleswood Drive	King High Avenue and Bathurst Street	40	Rescind
Chesham Drive	The west end of Chesham Drive and Forthbridge Crescent	40	Rescind
Claywood Road	Churchill Avenue and Holcolm Road	40	Rescind
Clifton Avenue	Wilson Heights Boulevard and Wilmington Avenue	40	Rescind
Codsell Avenue	Wilson Heights Boulevard and Bathurst Street	40	Rescind
Collinson Boulevard	Clanton Park Road and Wilson Avenue	40	Rescind
Combe Avenue	Dufferin Street and Wilmington Avenue	40	Rescind
Community Circle	Terrace Avenue and Farrell Avenue	40	Rescind
Corwin Crescent	King High Avenue and Laurelcrest Avenue	40	Rescind
Craigmore Crescent	Dudley Avenue and Glendora Avenue	40	Rescind
Crossen Drive	A point 15 metres south of Pleasant Avenue and a point 15 metres west Hilda Avenue	40	Rescind
Cuffley Crescent South	Keelegate Drive (west intersection) and Tilbury Drive	40	Rescind
De Quincy Boulevard	Allingham Gardens and King High Avenue	40	Rescind
Deevale Road	Trumpene Street and Exbury Road	40	Rescind
Delhi Avenue	Bathurst Street and Ridley Boulevard	40	Rescind
Delia Court	North limit of Delia Court and Palm Drive	40	Rescind
Denbigh Crescent	Keele Street and Blaydon Avenue (west intersection)	40	Rescind
Deverell Crescent	Winston Park Boulevard (north intersection) and Winston Park Boulevard (south intersection)	40	Rescind
Devondale Avenue	Ancona Street and Melton Grove Street	40	Rescind
Dewlane Drive	Bathurst Street and Homewood Avenue	40	Rescind
Diana Drive	Keele Street and the west end of Diana Drive	40	Rescind
Don River Boulevard	Sheppard Avenue West and the northwest end of Don River Boulevard	40	Rescind

Highway	Between	Speed Limit (km/h)	Action
Dovehouse Avenue	Keele Street and Sentinel Road	40	Rescind
Downsview Avenue	Jane Street and Ridge Road	40	Rescind
Dresden Road	Wilson Heights Boulevard and Faywood Boulevard	30	Rescind
Easton Road	Sheppard Avenue West and Gwendolen Crescent/Cameron Avenue	40	Rescind
Eddfield Avenue	Burnett Avenue and Wentworth Avenue	40	Rescind
Edinburgh Drive	Bathurst Street and Westgate Boulevard	30	Rescind
Edithvale Drive	Finch Avenue West and Holcolm Road	40	Rescind
Elder Street	Acton Avenue and Overbrook Place	40	Rescind
Ellerslie Avenue	Senlac Road and Tamworth Road	40	Rescind
Elm Ridge Drive	Bathurst Street and a point approximately 165 metres east of Marlee Avenue	40	Rescind
Elmview Avenue	Finch Avenue West and Lorraine Drive	40	Rescind
Embro Drive	Banting Avenue and Findlay Boulevard	40	Rescind
Endell Street	Finch Avenue West and Lanbrooke Avenue	40	Rescind
Epsom Downs Drive	The west end of Epsom Downs Drive and Lexfield Avenue	40	Rescind
Erica Avenue	Palm Drive and the east end of Erica Drive	40	Rescind
Estelle Avenue	A point 15 metres south of Finch Avenue East and Byng Avenue	40	Rescind
Estelle Avenue	Hollywood Avenue and Princess Avenue	40	Rescind
Evan Road	Johnston Avenue and Gwendolen Crescent	40	Rescind
Evanston Drive	Overbrook Place and Wilmington Avenue	40	Rescind
Everson Drive	Avondale Avenue and Harrison Garden Boulevard	40	Rescind
Exbury Road	Jane Street and Deevale Road	40	Rescind
Faith Avenue	Wilson Heights Boulevard and Faywood Boulevard	40	Rescind
Fennell Street	Sheppard Avenue West and Poyntz Avenue	40	Rescind
Findlay Boulevard	Reiner Road and Banting Avenue	40	Rescind
Fontainbleau Drive	Green Bush Road and Hilda Avenue	40	Rescind
Frizzell Road	Bogert Avenue and Poyntz Avenue	40	Rescind
Gade Drive	Roding Street and Nash Drive	40	Rescind
Garratt Boulevard	Wilson Avenue and Gilley Road	40	Rescind
Garthdale Court	Overbrook Place and Purdon Drive	40	Rescind
Geddes Court	The north end of Geddes Court and Palm Drive	40	Rescind
Gilley Road	Garratt Boulevard and Keswick Road	40	Rescind
Goodwill Avenue	Wilson Heights Boulevard and Faywood Avenue	40	Rescind
Graymar Avenue	De Quincy Boulevard and Allingham Gardens	40	Rescind
Green Bush Road	Cactus Avenue and Hilda Avenue	40	Rescind
Greenview Avenue	Finch Avenue West and Hendon Avenue	40	Rescind
Gwendolen Avenue	Gwendolen Crescent and Walker Road	40	Rescind
Gwendolen Crescent	The south end of Gwendolen Crescent and Johnston Avenue	40	Rescind
Hanover Road	Beffort Road and the west end of Hanover Road	40	Rescind
Harrison Garden Boulevard	Avondale Avenue and the east end of Harrison Garden Boulevard	40	Rescind
Heathrow Drive	A point 150 metres west of Chesham Drive and Tumpene Street	40	Rescind
Hendon Avenue	Grantbrook Street and Carney Road	40	Rescind
Highgate Avenue	Hollywood Avenue and Princess Avenue	40	Rescind
Holcolm Road	Santa Barbara Road and Edithvale Drive	40	Rescind
Hollywood Avenue	Wilfred Avenue and Bayview Avenue	40	Rescind
Home Road	The west end of Home Road and the east end of Home Road	40	Rescind
Honiton Street	Overbrook Place and Waterloo Avenue	40	Rescind
Humberstone Drive	Harrison Garden Boulevard and Everson Drive	40	Rescind
Ianhall Road	Gade Drive and Victory Drive	40	Rescind
Invermay Avenue	Faywood Boulevard and Bathurst Street	30	Rescind
Jennifer Court	Maryport Avenue and the south end of Jennifer Court	40	Rescind
Joel Swirsky Boulevard	Wilson Heights Boulevard and Bowering Walk (Roundabout)	40	Rescind
Johnston Avenue	Gwendolen Crescent and Yonge Street	40	Rescind
Josephine Road	Clanton Park Road and Palm Drive	40	Rescind
Julian Road	Wilson Road and Victory Drive	40	Rescind
Kainona Avenue	Almore Avenue and Clanton Park Road	40	Rescind
Katherine Road	Garratt Boulevard and Ancaster Road	40	Rescind
Kennard Avenue	Wilson Heights Boulevard and Wilmington Avenue	40	Rescind
Kenton Drive	Transwell Drive and Dornfell Street	40	Rescind
Keswick Road	Regent Road and Gilley Road	40	Rescind
King High Avenue	Invermay Avenue (east intersection) and Wilson Avenue	40	Rescind
King High Avenue	Laurelcrest Avenue and Invermay Avenue (west intersection)	40	Rescind
Laconia Drive	Patricia Avenue and Lissom Crescent	40	Rescind
Langholm Drive	Blaydon Avenue and the west end of Langholm Drive	40	Rescind
Laurelcrest Avenue	Bathurst Street and Faywood Boulevard	40	Rescind
Laurentia Crescent	Wilson Avenue and Touraine Avenue	40	Rescind

Highway	Between	Speed Limit (km/h)	Action
Letchworth Crescent	Deevale Road (west intersection) and Exbury Road	40	Rescind
Linelle Street	Franklin Avenue and the south end of Linelle Street	40	Rescind
Lissom Crescent	Dewlane Drive (west intersection) and Dewlane Drive (east intersection)	40	Rescind
Lorraine Drive	Finch Avenue West and Blakeley Road	40	Rescind
Lowesmoor Avenue	Almore Avenue and Clanton Park Road	40	Rescind
Lyonsgate Drive	Bathurst Street and Armour Boulevard	40	Rescind
Madeline Road	Finch Avenue West Lorraine Drive	40	Rescind
Magellan Drive	Sheppard Avenue West and Giltspur Drive	40	Rescind
Maniza Road	Wilson Avenue and the north end of Maniza Road	40	Rescind
Maryport Avenue	Diana Drive and Keele Street	40	Rescind
Maxwell Street	Sheppard Avenue West and Wilmington Avenue	40	Rescind
McAllister Road	A point 60 metres west of Faywood Boulevard and Gorman Park Road	40	Rescind
McKee Avenue	Doris Avenue and a point 150 metres east Kenneth Avenue	40	Rescind
Midvale Road	Clanton Park Road (west intersection) and Clanton Park Road (east intersection)	40	Rescind
Model Avenue	Wilson Heights Boulevard and Faywood Avenue	40	Rescind
Murray Road	Wilson Avenue and Plewes Road	40	Rescind
Nash Drive	Roding Street and Bunnell Crescent (east leg)	40	Rescind
Newtonbrook Boulevard	Burke Street and Hilda Avenue	40	Rescind
Northmount Avenue	Southbourne Avenue and Delhi Avenue	40	Rescind
Palm Drive	The west end of Palm Drive and Bathurst Street	40	Rescind
Pannahill Road	Overbrook Place and Shaftesbury Street	40	Rescind
Parent Avenue	Lexfield Avenue and Roding Street	40	Rescind
Park Home Avenue	Alonzo Road and Yonge Street	40	Rescind
Peckham Avenue	A point 150 metres south of Pleasant Avenue and a point 150 metres north of Donnalyn Drive	40	Rescind
Pewter Road	Sheppard Avenue West and Cameron Avenue	40	Rescind
Pleasant Avenue	Chelmsford Avenue and Crossen Drive	40	Rescind
Plewes Road	Murray Road and Keswick Road	40	Rescind
Powell Road	Ancaster Road and the east end of Powell Road	40	Rescind
Poyntz Avenue	Beecroft Road and the west end of Poyntz Avenue	40	Rescind
Radine Road	Poyntz Avenue and the south end of Radine Road	40	Rescind
Raeburn Avenue	Bathurst Street and York Downs Drive	40	Rescind
Redmount Road	King High Avenue and Palm Drive	40	Rescind
Regent Road	Murray Road and Dufferin Street	40	Rescind
Reiner Road	Banting Avenue and Wilson Heights Boulevard	40	Rescind
Reiner Road	Faywood Boulevard and Yeomans Road	40	Rescind
Reiner Road	Wilson Heights Boulevard and Faywood Boulevard	40	Rescind
Reiner Road	Yeomans Road and Bathurst Street	30	Rescind
Ridley Boulevard	Bombay Avenue and Armour Boulevard	40	Rescind
Robbie Avenue	King High Avenue and Graymar Avenue	40	Rescind
Rockford Road	Fisherville Road and Sunnycrest Road (north intersection)	30	Rescind
Rockford Road	Sunnycrest Road (north intersection) and Torresdale Avenue	30	Rescind
Roding Street	Tavistock Road and the southwest end of Roding Street	40	Rescind
Ruth Avenue	Bayview Avenue and Conacher Drive	40	Rescind
Sandringham Drive	Armour Boulevard and Bathurst Street	40	Rescind
Sandringham Drive	Tresillian Road and the southeast end of Sandringham Drive	40	Rescind
Searle Avenue	Dufferin Street and Wilmington Avenue	40	Rescind
Seeley Drive	Sheppard Avenue West and the east end of Seeley Drive	40	Rescind
Senlac Road	Sheppard Avenue West and Poyntz Avenue	40	Rescind
Shaftesbury Street	Codsell Avenue and Cavotti Crescent	40	Rescind
Sharpecroft Boulevard	A point 112 metres east of Dogleg Court and a point 150 metres north of Dovehouse Avenue	40	Rescind
Silverview Drive	Cummer Avenue and Willowdale Avenue	40	Rescind
Skipton Court	Whitburn Crescent and the west end of Skipton	40	Rescind
Southbourne Avenue	A point 15 metres east of Bathurst Street and Northmount Avenue	40	Rescind
Spalding Road	Murray Road and Ancaster Road	40	Rescind
Spring Garden Avenue	Willowdale Avenue and Bayview Avenue	40	Rescind
Spring Garden Avenue	Yonge Street and a point 150 metres east of Doris Avenue	40	Rescind
Stilecroft Drive	Sharpecroft Boulevard and a point 120 metres west of Sentinel Road (north intersection)	40	Rescind
Stuart Avenue	Gwendolen Crescent and Walker Road	40	Rescind
Stuart Crescent	Botham Road (north intersection) and Botham Road (south intersection)	40	Rescind
Sunfield Road	Sheppard Avenue West and Diana Drive	40	Rescind
Tavistock Road	Keele Street and the west end of Tavistock Road	40	Rescind

Highway	Between	Speed Limit (km/h)	Action
Tefley Road	Grantbrook Street and the east end of Tefley Road	40	Rescind
Tilbury Drive	Keele Street and Cuffley Crescent South	40	Rescind
Touraine Avenue	Champlain Boulevard and Laurentia Crescent	40	Rescind
Transwell Avenue	Peckford Road and Kenton Drive	40	Rescind
Troutbrooke Drive	Monclova Road and Exbury Road	40	Rescind
Tumpane Street	Forthbridge Crescent and Richard Clark Drive	40	Rescind
Victory Drive	Julian Road and Keele Street	40	Rescind
Walker Road	Cameron Avenue and Franklin Avenue	40	Rescind
Wentworth Avenue	A point 90 metres west of Addington Avenue and a point 90 metres west of Eddfield Avenue	40	Rescind
Westdale Drive	Anthony Road and Northgate Drive	40	Rescind
Westgate Boulevard	Southbourne Avenue and the north end of Westgate Boulevard	40	Rescind
Whitburn Crescent	Keele Street and Denbigh Crescent	40	Rescind
Whitley Avenue	The west end of Whitley Avenue and Dufferin Street	40	Rescind
Wigan Crescent	De Quincy Boulevard and King High Avenue	40	Rescind
William Cragg Drive	Jane Street and Wilson Avenue	40	Rescind
Winston Park Boulevard	Wilson Avenue and Deverell Crescent (south intersection)	40	Rescind
Yeomans Road	York Downs Drive and Verwood Avenue	40	Rescind
York Downs Drive	Armour Boulevard and the south end of York Downs Drive	40	Rescind

4. Enact the following to Schedule XXXV in § 950-1334 as follows:

Highway	Between	Speed Limit (km/h)	Action
Armour Boulevard	York Downs Drive and Bombay Avenue	40	Enact
Avondale Avenue	Yonge Street and Burnwell Street	40	Enact
Beffort Road	Katherine Road and a point appxorimately 200 metres north of Katherine Road	30	Enact
Chesham Drive	Heathrow Drive and Forthbridge Crescent	40	Enact
Easton Road	Sheppard Avenue West and Florence Avenue	40	Enact
Exbury Road	Jane Street and Calvington Drive	40	Enact
Garratt Boulevard	Wilson Avenue and Plewes Road	40	Enact
Heathrow Drive	Chesham Drive and a point approximately 150 metres west of Chesham Drive	40	Enact
Park Home Avenue	Senlac Road and Yonge Street	40	Enact
Plewes Road	Garratt Boulevard and Keswick Road	40	Enact
Tilbury Drive	Keele Street and Hawksdale Road	40	Enact