



PB21.4

Intention to Designate under Part IV, Section 29 of the Ontario Heritage Act, Alterations to a Designated Heritage Property, and Authority to Enter into a Heritage Easement Agreement - 938, 944, and 950 King Street West and 95, 97, and 99 Strachan Avenue

PB21.4 King & Strachan

This location map is for information purposes only; the exact boundaries of the property are not show. The arrow marks the location of the site.



PB21.4 King & Strachan



Detail looking north on King Street West showing 950 King Street West (left) and 938-944 King Street West (right)



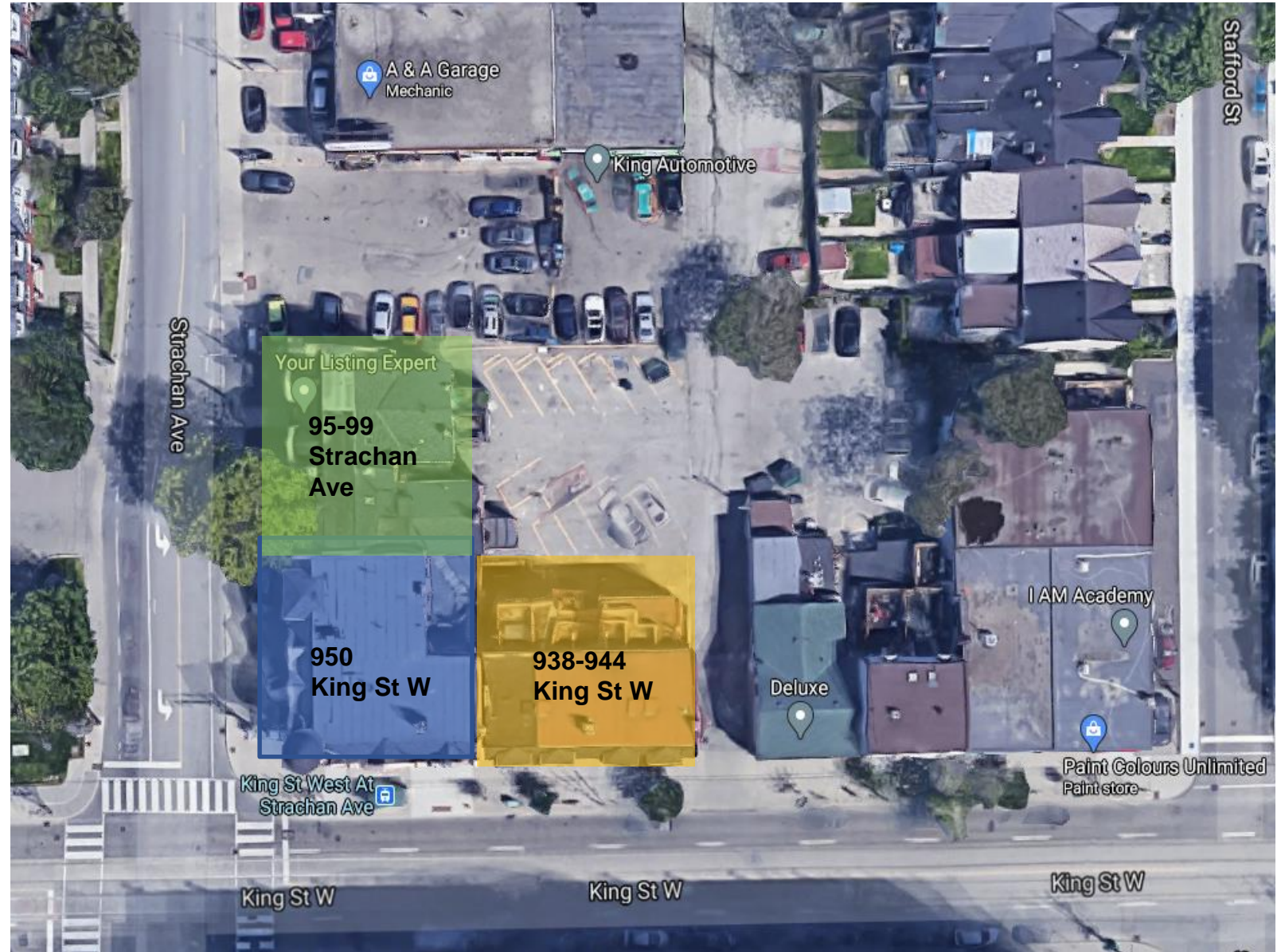
Detail looking east on Strachan Avenue showing 95-99 Strachan Avenue (left) and 950 King Street West (right)



Detail of 938-944 King Street West

PB21.4 King & Strachan

Aerial view of the northeast corner of King Street West and Strachan Avenue, annotated to show the locations of 950 and 938-944 King Street West and 95-99 Strachan Avenue



PB21.4 King & Strachan



Archival photograph of The Palace Hotel & Tavern in c.1986



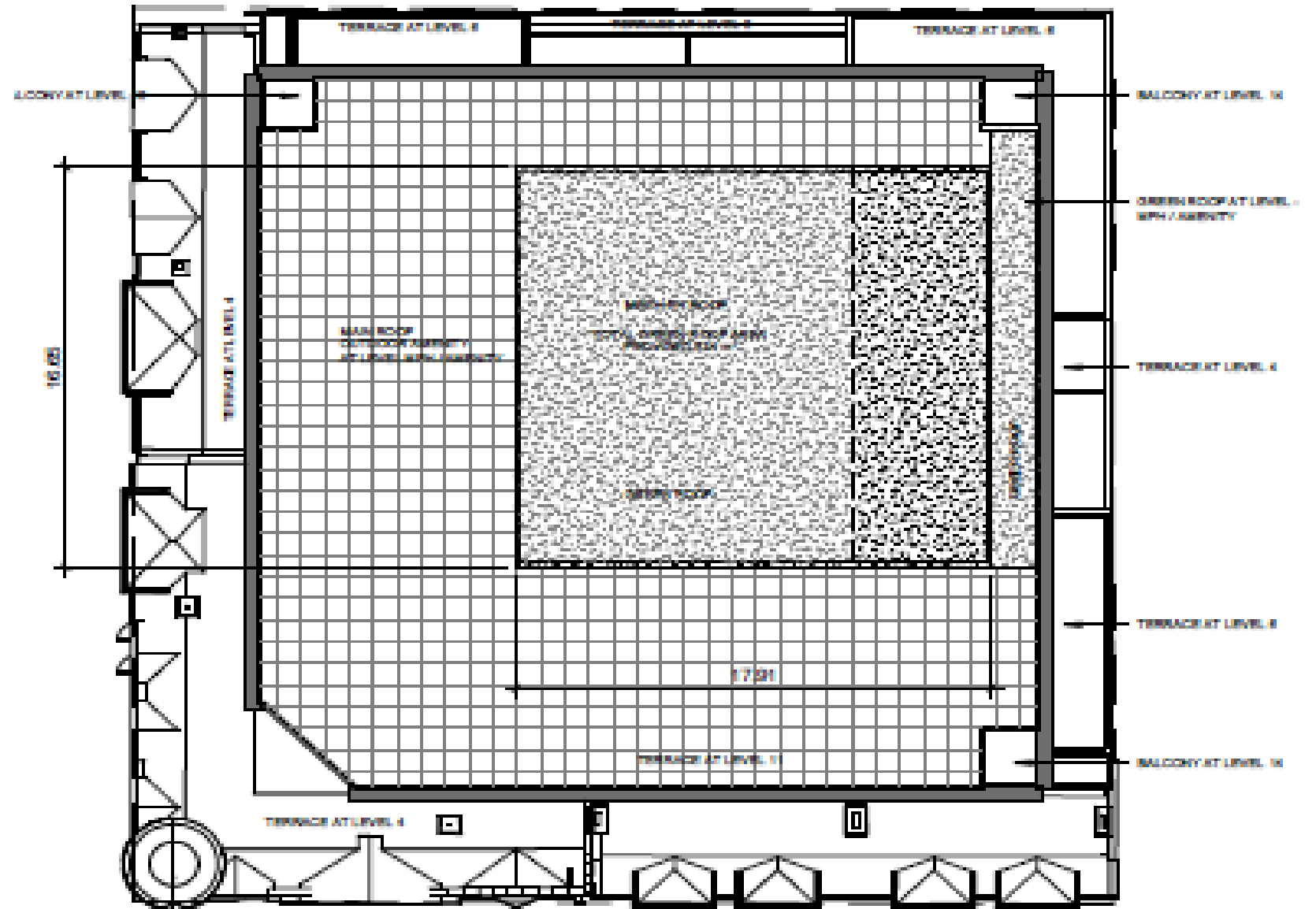
Archival photograph of 938-944 King Street West in c.1986



Archival photograph showing the northeast corner of the subject building with red brick the Massey-Harris building across the street on the southeast corner

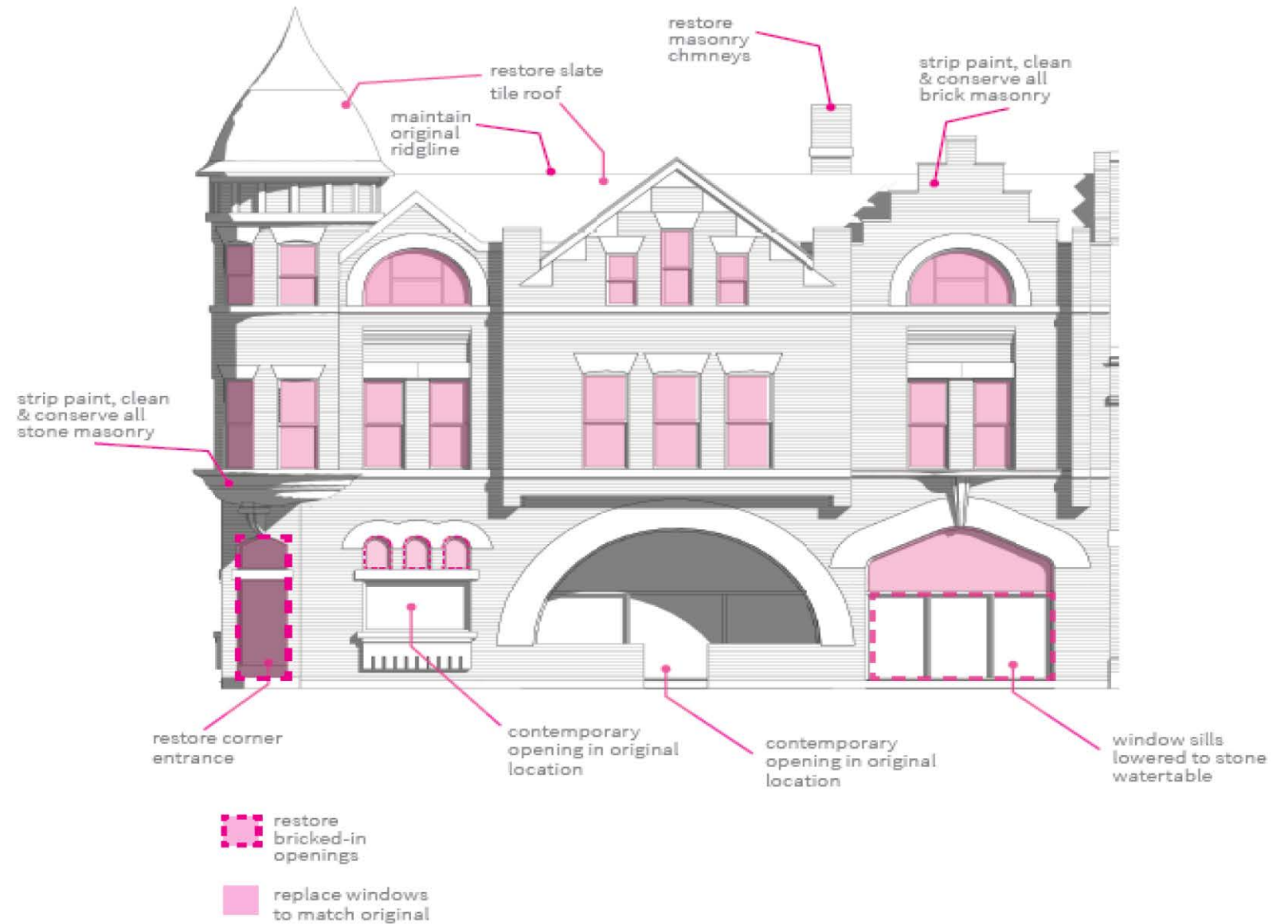
PB21.4 King & Strachan

Roof of heritage property showing
4.5 metre step back with 7 metre
step back from corner



PB21.4 King & Strachan

950 King Street West: South Elevation



Conservation Strategy at
South Elevation

PB21.4 King & Strachan

Initial Proposal



PB21.4 King & Strachan

Current Proposal

