

Attachment 1 - Proposed Amendments to Speed Limits on Local Roads and Public Lanes in Ward 21 and Ward 23

1. Insert the following into Schedule XLV (Part 1) in § 950-1344 as follows:

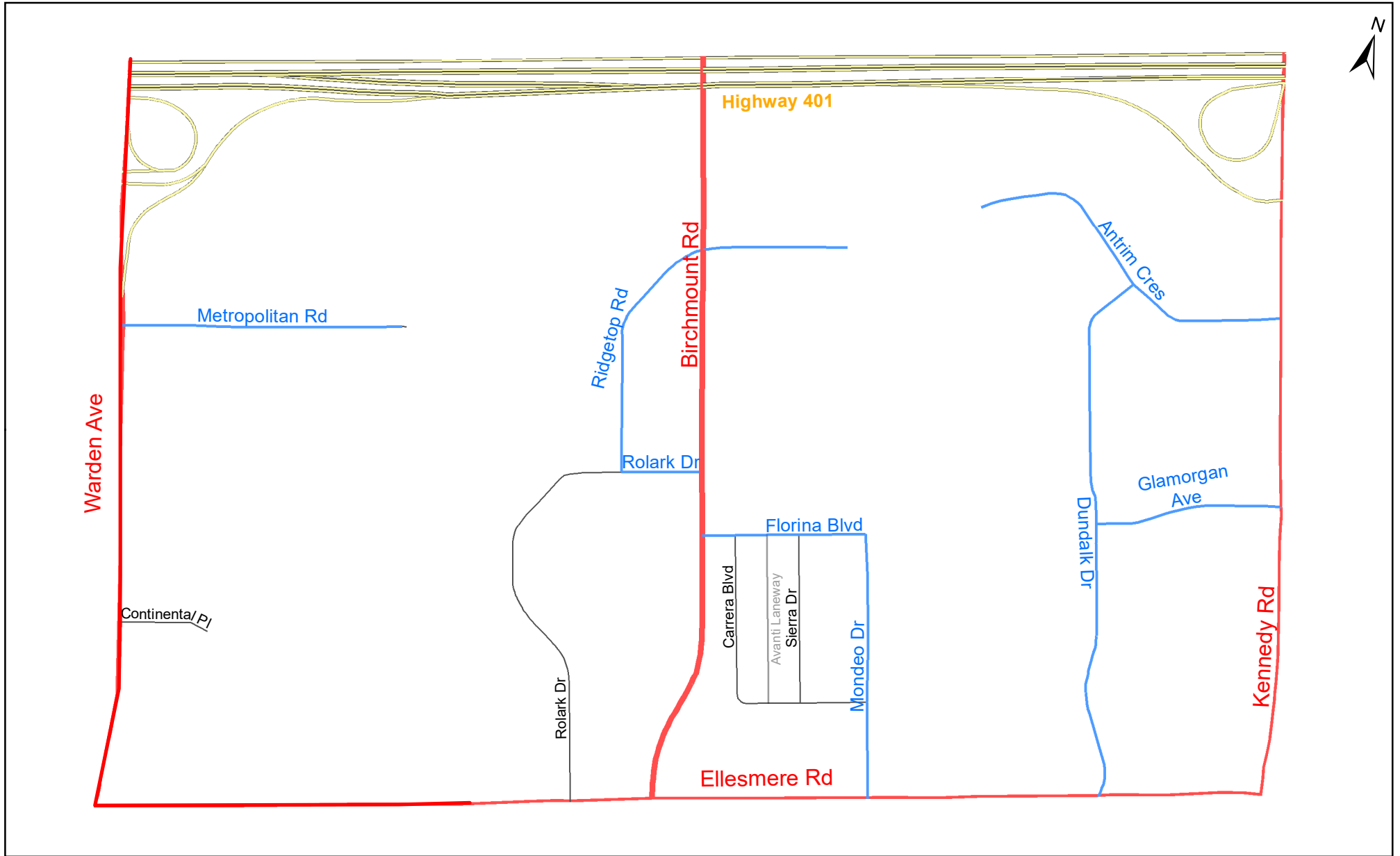
(Column 1) Designated Area Name	(Column 2) East Limit / West Limit of Designated Area	(Column 3) North Limit / South Limit of Designated Area	(Column 4) Excluded Highways	(Column 5) Speed (km/h)	(Column 6) Designated Area Map
(Area 1) in Ward 21	West side of Kennedy Rd / east side of Warden Ave	South side of Highway 401 / north side of Ellesmere Road	Metropolitan Road between east end of Metropolitan Road and Warden Avenue Ridgetop Road between Rolark Drive and east end of Ridgetop Road Rolark Drive between Birchmount Road and Ridgetop Road Florina Boulevard between Mondeo Drive and Birchmount Road Mondeo Drive between Ellesmere Road and Florina Blvd Birchmount between Ellesmere Road and Highway 401 Dundalk Drive between Ellesmere Road and Antrim Crescent Antrim Crescent between Kennedy Road and west end of Antrim Crescent Glamorgan Avenue between Kennedy Road and Dundalk Drive	30	(Area 1) in Ward 21
(Area 2) in Ward 21	West side of Warden Avenue / east side of Victoria Park Avenue	South side of Highway 401 / north side of Ellesmere Road	Pharmacy Avenue between Ellesmere Road and a point approximately 45 metres north of Shandon Drive Terraview Blvd between Pharmacy Avenue and Victoria Park Avenue Pachino Boulevard between Pharmacy Avenue and Victoria Park Avenue	30	(Area 2) in Ward 21
(Area 3) in Ward 21	West side of McCowan Road / east side of Kennedy Road	South side of Highway 401 / north side of Ellesmere Road	Progress Avenue between McCowan Road and Kennedy Road William Kitchen Road between Progress Avenue and Kennedy Road Midland Avenue between Ellesmere Road and Highway 401 Brimley Road between Ellesmere Road and Highway 401 Golden Gate Crescent between Brimley Road and west end of Golden Gate Crescent Triton Road between Borough Drive and Brimley Road Omni Drive between Borough Drive and Brimley Road Borough Drive between Progress Drive and a point approximately 75 metres north of Town Centre Court Borough Approach West between Ellesmere Road and Borough Drive Borough Approach East between Ellesmere Road and Borough Drive Town Centre Court between McCowan Road and Borough Drive (south west intersection) Corporate Drive between McCowan Road and Progress Avenue	30	(Area 3) in Ward 21
(Area 4) in Ward 21	West side of McCowan Road / east side of Brimley Road	South side of Ellesmere Road / north side of Lawrence Avenue East	Packard Boulevard between Brimorton Drive and Ellesmere Road Brimorton Drive between McCowan Road and Brimley Road	30	(Area 4) in Ward 21
(Area 5) in Ward 21	West side of Brimley Road / east side of Midland Avenue	South side of Ellesmere Road / north side of Lawrence Avenue East	Birkdale Road between Dorcot Avenue and Ellesmere Road Dorcot Avenue between Brimley Road and Midland Avenue Oakley Boulevard between Brookridge Drive and Ellesmere Road Treewood Street between Brockley Drive and Midland Avenue Brockley Drive between Lawrence Avenue East and Treewood Street	30	(Area 5) in Ward 21
(Area 6) in Ward 21	West side of Midland Avenue / east side of Kennedy Road	South side of Ellesmere Road / north side of Lawrence Avenue East	Midwest Road between Midland Avenue (south intersection) and Midland Avenue (north intersection) Nantucket Boulevard between south end Nantucket Boulevard and north end Nantucket Boulevard Munham Gate between Nantucket Boulevard and Kennedy Road Wickware Gate between Nantucket Boulevard and Kennedy Road Jolly Way between Ellesmere Road (west intersection) and Ellesmere Road (east intersection)	30	(Area 6) in Ward 21
(Area 7) in Ward 21	West side of Kennedy Rd / east side of Birchmount Road	South side of Ellesmere Road / north side of Lawrence Avenue East	Shropshire Drive between Kennedy Road and Arbutus Crescent Arbutus Crescent between Shropshire Drive and Birchmount Road Vauxhall Drive between Ellendale Drive and Birchmount Road Ellendale Drive between Vauxhall Drive and Forbes Road (south east intersection) Forbes Road between Ellendale Dr (south east intersection) and Kennedy Road Cornwallis Drive between Kennedy Road and Canlish Road Canlish Road between Lawrence Avenue East and Shropshire Drive	30	(Area 7) in Ward 21
(Area 8) in Ward 21	West side of Birchmount Road / east side of Warden Avenue	South side of Ellesmere Road / north side of Lawrence Avenue East	Howden Road between Lawrence Avenue East and Laura Secord Walk Laura Secord Walk between Birchmount Road and Howden Road Ellington Drive between Lawrence Avenue East and Warden Avenue Burcana Road between Birchmount Road and east end of Burcana Road Canadian Road between Birchmount Road and Warden Avenue Principal Road between Canadian Road and Ellesmere Road	30	(Area 8) in Ward 21

(Column 1) Designated Area Name	(Column 2) East Limit / West Limit of Designated Area	(Column 3) North Limit / South Limit of Designated Area	(Column 4) Excluded Highways	(Column 5) Speed (km/h)	(Column 6) Designated Area Map
(Area 9) in Ward 21	West side of Warden Avenue / east side of Victoria Park Avenue	South side of Ellesmere Road / north side of Lawrence Avenue East	Pharmacy Avenue between Lawrence Avenue East and Ellesmere Road Dewey Drive between Pharmacy Avenue and Ellesmere Road Princeway Drive between Pharmacy Avenue and Lynvalley Crescent Lynvalley Crescent between Victoria Park Avenue and Princeway Drive	30	(Area 9) in Ward 21
(Area 10) in Ward 21	West side of Warden Avenue / east side of Victoria Park Avenue	South side of Lawrence Avenue East / north side of Eglinton Avenue East	Pharmacy Avenue between Eglinton Avenue East and Lawrence Avenue East Surrey Avenue between Pharmacy Avenue and Victoria Park Avenue Craigton Drive between Pharmacy Avenue and Victoria Park Avenue Rannock Street between Pharmacy Avenue and Victoria Park Avenue Ashtonbee Road between Warden Avenue and Pharmacy Avenue	30	(Area 10) in Ward 21
(Area 11) in Ward 21	West side of Birchmount Road / east side of Warden Avenue	South side of Lawrence Avenue East / north side of Eglinton Avenue East	Ashtonbee Road between Birchmount Road and Warden Avenue Thermos Road between Eglinton Avenue East and Bertrand Avenue Bertrand Avenue between Birchmount Road and Warden Avenue Crockford Boulevard between Bertrand Avenue and Lawrence Avenue East Underwriters Road between Crouse Rd and Lawrence Avenue East	30	(Area 11) in Ward 21
(Area 12) in Ward 21	West side of Kennedy Road / east side of Birchmount Road	South side of Lawrence Avenue East / north side of Eglinton Avenue East	Bertrand Avenue between Kennedy Road and Birchmount Road Rosemount Drive between Eglinton Avenue East and Bertrand Avenue Ionview Road between Eglinton Avenue East and Bertrand Avenue	30	(Area 12) in Ward 21
(Area 13) in Ward 21	West side of Midland Avenue / east side of Kennedy Road	South side of Lawrence Avenue East / north side of Eglinton Avenue East		30	(Area 13) in Ward 21
(Area 14) in Ward 21	West side of Brimley Road / east side of Midland Avenue	South side of Lawrence Avenue East / north side of Eglinton Avenue East		30	(Area 14) in Ward 21
(Area 15) in Ward 21	West side of Danforth Road between Eglinton Avenue East and McCowan Road and west side of McCowan Road between Lawrence Avenue East and Danforth Road / east side of Brimley Road	South side of Lawrence Avenue East / north side of Eglinton Avenue East	Seminole Avenue between Danforth Road and Brimley Road Barrymore Road between Danforth Road and Lawrence Avenue East	30	(Area 15) in Ward 21
(Area 16) in Ward 21	West side of Bellamy Road North / east side of Danforth Road	South side of Lawrence Avenue East / north side of Eglinton Avenue East	Savarin Street between McCowan Road and Danforth Road McCowan Road between Eglinton Avenue East and Savarin Street Trudelle Street between Bellamy Road North and Danforth Road Torrance Road between Eglinton Avenue East and Trudelle Street Pringdale Gardnes Circle between Danforth Road and the east end of Pringdale Gardens Circle	30	(Area 16) in Ward 21
(Area 1) in Ward 23	West side of Brimley Road / east side of Midland Avenue	South side of Steeles Avenue East / north side of McNicoll Avenue	Copthorne Avenue between Port Royal Trail and Midland Avenue Port Royal Trail between Brimley Road (south intersection) and Brimley Road (north intersection) Artillery Street between Port Royal Trail and Midland Avenue Ashcott Street between Port Royal Trail and Steeles Avenue East Bramblebrook Avenue between McNicoll Avenue and Port Royal Trail Lantern Court between Ashcott Street and east end of Lantern Court	30	(Area 1) in Ward 23
(Area 2) in Ward 23	West side of McCowan Road / east side of Brimley Road	South side of Steeles Avenue East / north side of McNicoll Avenue	Eagledance Drive between Goldhawk Trail and Brimley Road Goldhawk Trail between Alton Towers Circle (south intersection) and Alton Towers Circle (north intersection) Wenlock Gate between Goldhawk Trail and Brimley Road Strawberry Hills Drive between Goldhawk Trail and Steeles Avenue East Alton Towers Circle (west side) between McCowan Road (south intersection) and McCowan Road (north intersection) Hutchcroft Avenue between McNicoll Avenue and Goldhawk Trail Alvin Curling Crescent between Goldhawk Trail (south intersection) and Goldhawk Trail (north intersection) Serenity Court between Alvin Curling Crescent and west end of Serenity Court Porcelain Terrace between Alvin Curling Crescent (south intersection) and Alvin Curling Crescent (north intersection)	30	(Area 2) in Ward 23

(Column 1) Designated Area Name	(Column 2) East Limit / West Limit of Designated Area	(Column 3) North Limit / South Limit of Designated Area	(Column 4) Excluded Highways	(Column 5) Speed (km/h)	(Column 6) Designated Area Map
(Area 3) in Ward 23	West side of Middlefield Road / east side of McCowan Road	South side of Steeles Avenue East / north side of McNicoll Avenue	Alton Towers Circle (east side) between McCowan Road (south intersection) and McCowan Road (north intersection) Ingleton Boulevard between Middlefield Road and Alton Towers Circle Boxdene Avenue between McNicoll Avenue and Ingleton Boulevard Shady Hollow Drive between McNicoll Avenue and Ingleton Boulevard	30	(Area 3) in Ward 23
(Area 4) in Ward 23	West side of Tapscott Road / east side of Middlefield Road	South side of Steeles Avenue East / north side of McNicoll Avenue	Newmill Gate between Maybrook Drive and Middlefield Road Maybrook Drive between McNicoll Avenue and Passmore Avenue Passmore Avenue between Tapscott Road and Middlefield Road Dynamic Drive between McNicoll Avenue and Passmore Avenue Markham Road between McNicoll Avenue and Steeles Avenue East Ironsides Crescent between McNicoll Avenue and Tapscott Road	30	(Area 4) in Ward 23
(Area 5) in Ward 23	West side of Rouge River / east side of Tapscott Road	South side of Steeles Avenue East / north side of McNicoll Avenue between Tapscott Road and Morningside Avenue and Morningside Avenue between McNicoll Avenue and Finch Hydro Corridor and north side of Finch Hydro Corridor between Morningside Avenue and Rouge River	Passmore Avenue between Tapscott Road and a point approximately 660 metres east of Tapscott Road Oasis Boulevard between Morningside Avenue and Seasons Drive Seasons Drive between Staines Road and Oasis Boulevard Staines Drive between Steeles Avenue East and a point approximately 100m south of Seasons Drive Snowy Owl Way between Oasis Boulevard (south intersection) and Oasis boulevard (north intersection) Mac Frost Way between Stains Road and north-east end of Mac Frost Way Palk Lane between Stains Road and north-east end of Palk Lane Rivitt Place between Stains Road and west end of Rivitt Place Tait Court between Rivitt Place and north end of Tait Court	30	(Area 5) in Ward 23
(Area 6) in Ward 23	West side of Brimley Road / east side of Midland Avenue	South side of McNicoll Avenue / north side of Huntingwood Drive	Cleadon Road between Alexmuir Boulevard and McNicoll Avenue South Shields Avenue between Alexmuir Boulevard and Midland Avenue Alexmuir Boulevard between Finch Avenue East and Brimley Road Chartland Boulevard South between Brimley Road and Finch Avenue East Mollard Road between Huntingwood Drive and Chartland Boulevard South Finch Avenue East between Brimley Road and Midland Avenue	30	(Area 6) in Ward 23
(Area 7) in Ward 23	West side of McCowan Road / east side of Brimley Road	South side of McNicoll Avenue / north side of Huntingwood Drive	Brimwood Boulevard between Sandhurst Circle and Brimley Road Sandhurst Circle (west side) between McCowan Road (south intersection) and McCowan Road (north intersection) Finch Avenue East between McCowan Road and Brimley Road Chartland Boulevard South between Sandhurst Circle and Brimley Road Dibgate Boulevard between Huntingwood Drive and Chartland Boulevard South	30	(Area 7) in Ward 23
(Area 8) in Ward 23	West side of Middlefield Road / east side of McCowan Road	South side of McNicoll Avenue /	Kenhatch Boulevard between McCowan Road and Sandhurst Circle Placentia Boulevard between Kenhatch Boulevard and Sandhurst Circle Orator Gate between Middlefield Road and Placentia Boulevard Sandhurst Circle (east side) between McCowan Road (south intersection) and McCowan Road (north intersection) Finch Avenue East between Middlefield Road and McCowan Road White Heather Boulevard between Sandhurst Circle and McNicoll Avenue	30	(Area 8) in Ward 23
(Area 9) in Ward 23	West side of Neilson Road between Finch Avenue West and west side of Morningside Avenue and Morningside Avenue between Neilson Road and McNicoll Avenue / east side of Middlefield Road	South side of McNicoll Avenue / north side of Finch Avenue East	Tiffeld Road between McNicoll Avenue and Finch Avenue East Nashdene Road between Markham Road and Middlefield Road Dynamic Drive between Nashdene Road and McNicoll Avenue Markham Road between Finch Avenue East and McNicoll Avenue Tapscott Road between Finch Avenue East and McNicoll Avenue Newgale Gate between Finchdene Square and Tapscott Road Finchdene Square (north-east section) between Newgale Gate and Finch Avenue East	30	(Area 9) in Ward 23

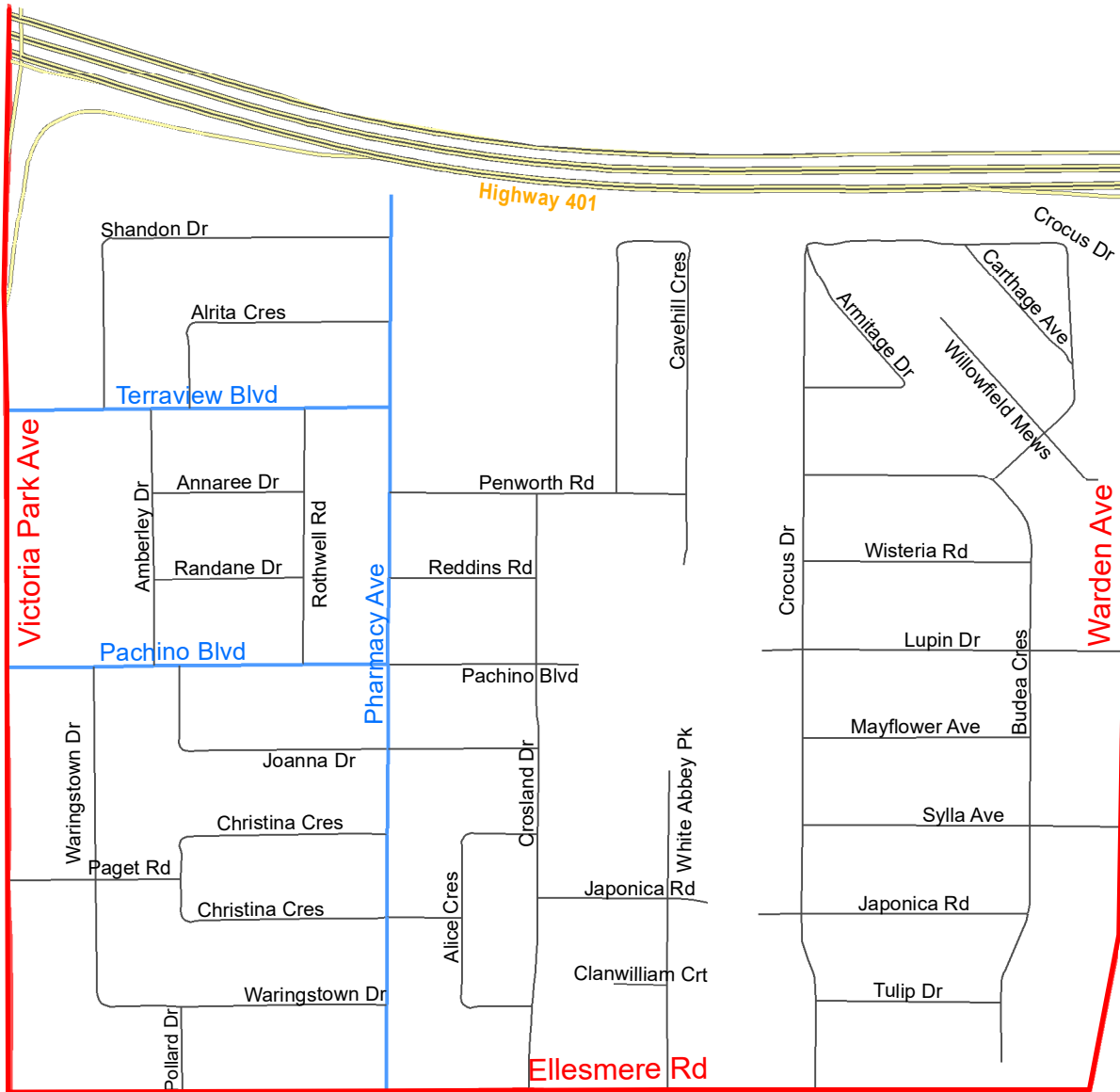
(Column 1) Designated Area Name	(Column 2) East Limit / West Limit of Designated Area	(Column 3) North Limit / South Limit of Designated Area	(Column 4) Excluded Highways	(Column 5) Speed (km/h)	(Column 6) Designated Area Map
(Area 10) in Ward 23	West side of Neilson Road / east side of Markham Road	South side of Finch Avenue East / north side of McLevin Avenue between Markham Road and Tapscott Road and north side of Tapscott Road between McLevin Avenue and Neilson Road	Tapscott Road between McLevin Avenue and Finch Avenue East Melford Drive between Tapscott Road (south intersection) and Tapscott Road (north intersection) Crow Trail between Neilson Road and Tapscott Road Baldoon Road between Crow Trail and Finch Avenue East McLevin Avenue between Neilson Road and Tapscott Road Pinery Trail between McLevin Avenue (west intersection) and McLevin Avenue (east intersection) Flatfield Terrace between Pinery Trail (west intersection) and Pinery Trail (east intersection) Telfer Gardens between Pinery Trail (west intersection) and Pinery Trail (east intersection) Bon Echo Court between Pinery Trail and west end of Bon Echo Court	30	(Area 10) in Ward 23
(Area 11) in Ward 23	West side of Neilson Road / east side of Markham Road	South side of McLevin Avenue between Markham Road and Tapscott Road and south side of Tapscott Road between McLevin Avenue and Neilson Road / North side of Sheppard Avenue East	Malvern Street between Sheppard Avenue East and McLevin Avenue Mammoth Hall Trail between Washburn Way and Malvern Street Galeforth Drive between Sheppard Avenue East and Mammoth Hall Trail Washburn Way between Sheppard Avenue East and Tapscott Road Berner Trail between Neilson Road and Washburn Way Blackwell Avenue between Berner Trail and Tapscott Road	30	(Area 11) in Ward 23
(Area 12) in Ward 23	West side of Markham Road / east side of McCowan Rd between Sheppard Avenue East and Middlefield Road and east side of Middlefield Road between Finch Avenue East and McCowan Road	South side of Finch Avenue East / north side of Sheppard Avenue East	Shorting Road between Sheppard Avenue East and Nugget Avenue Nugget Avenue between Markham Road and McCowan Road	30	(Area 12) in Ward 23
(Area 13) in Ward 23	West side of McCowan Road / east side of Midland Avenue	South side of Huntingwood Drive / north side of Sheppard Avenue East	Brimley Road between Sheppard Avenue East and Huntingwood Drive Commander Boulevard between McCowan Road and Huntingwood Drive Heather Road between Brimley Road and Glen Watford Drive Dennett Drive between Brimley Road and Glen Watford Drive Glen Watford Drive between Sheppard Ave E and Havendale Road Havendale Road between Glen Watford Drive and Midland Avenue	30	(Area 13) in Ward 23
(Area 14) in Ward 23	West side of McCowan Road / east side of Midland Avenue	South side of Sheppard Avenue East / north side of Highway 401	Pitfield Road between McCowan Rd and Midland Avenue Brimley Road between Highway 401 and Sheppard Avenue East Channel Nine Court between south end Channel Nine Court and McCowan Road	30	(Area 14) in Ward 23
(Area 15) in Ward 23	West side of Neilson Road / east side of Markham Road	South side of Sheppard Avenue East / north side of Highway 401	Burrows Hall Boulevard between Milner Avenue and east end of Burrows Hall Boulevard Milner Avenue between Neilson Road and Markham Road Lapsley Road between Burrows Hall Boulevard and Sheppard Avenue East Progress Avenue between Highway 401 and Sheppard Avenue East Milner Business Crescent between Progress Avenue and Milner Avenue Dailing Gate between Milner Avenue and Burrows Hall Boulevard	30	(Area 15) in Ward 23
(Area 16) in Ward 23	West side of Markham Road / east side of McCowan Road	South side of Sheppard Avenue East / north side of Highway 401	Milner Avenue between Markham Road and McCowan Road Invergordon Avenue between Scunthorpe Road and McCowan Road Scunthorpe Road between Milner Avenue and Sheppard Avenue East Havenview Road between Invergordon Avenue and Sheppard Avenue East	30	(Area 16) in Ward 23

2. Insert the following into Schedule XLV (Part 2) in § 950-1344 as follows:








Local Road Speed Limit Reduction (Area 1) in Ward 21 Legend

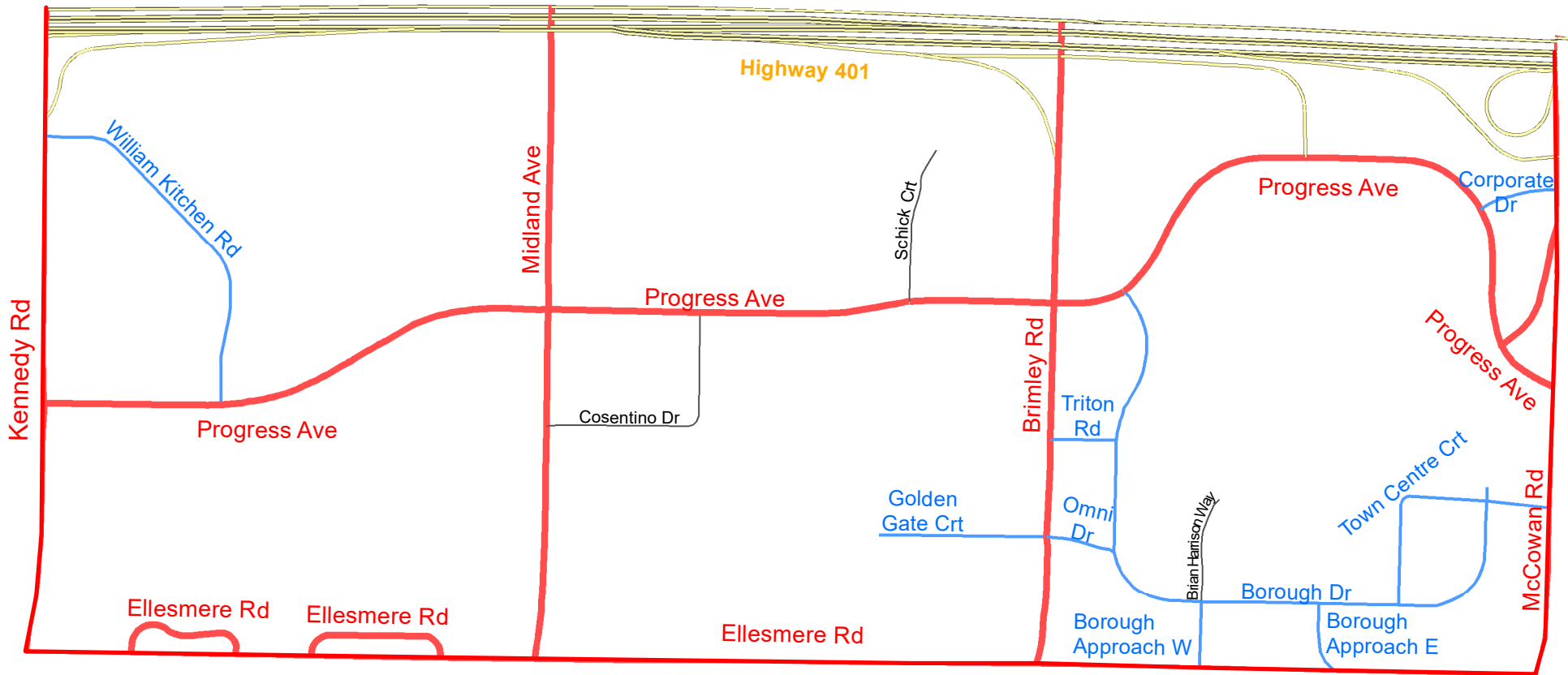
- Expressway
- Major Arterial; Minor Arterial
- Collector
- Local ; Laneway
- Pending



Local Road Speed Limit Reduction (Area 2) in Ward 21 Legend

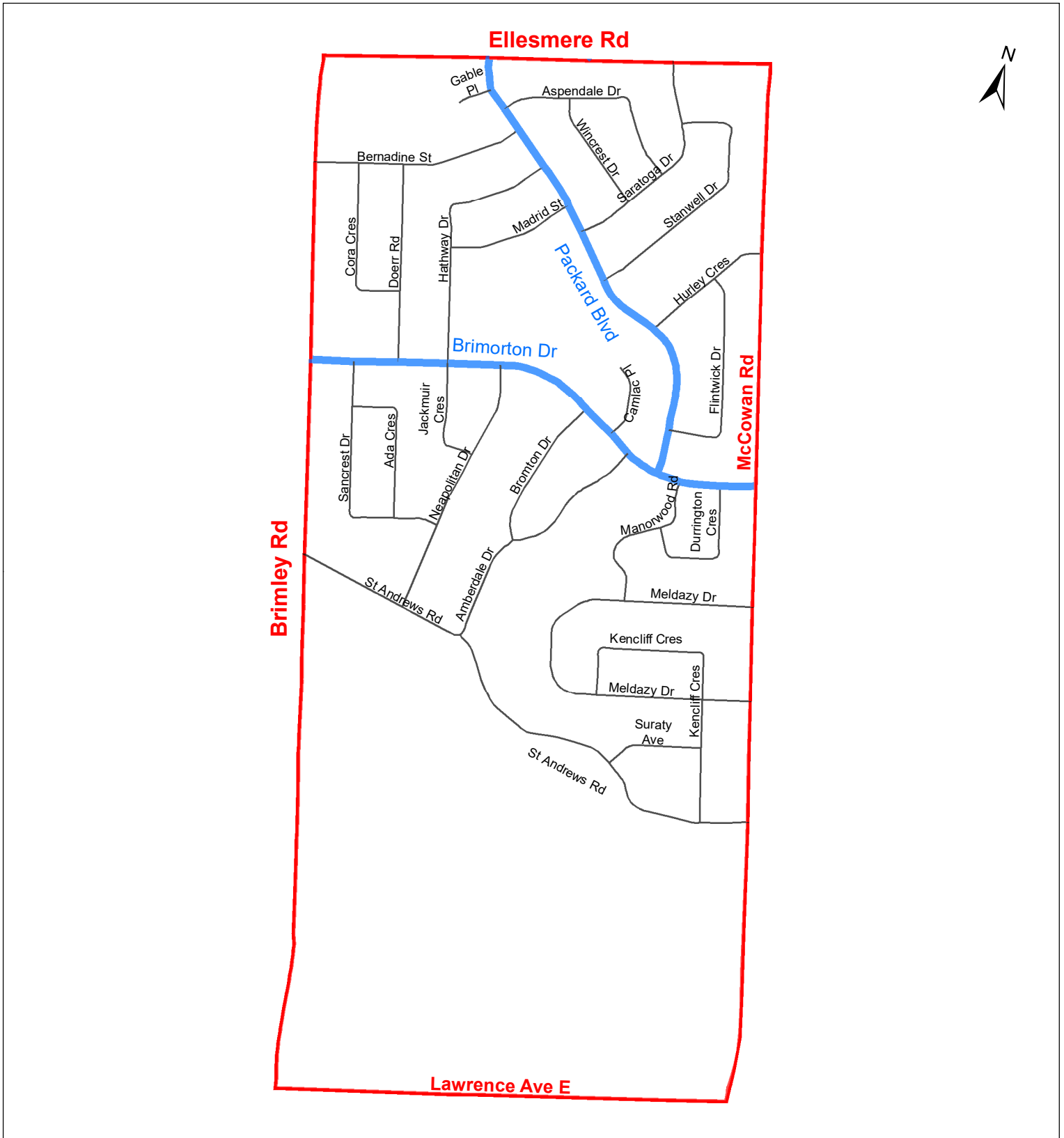


-  Expressway
-  Major Arterial; Minor Arterial
-  Collector
-  Local ; Laneway
-  Pending






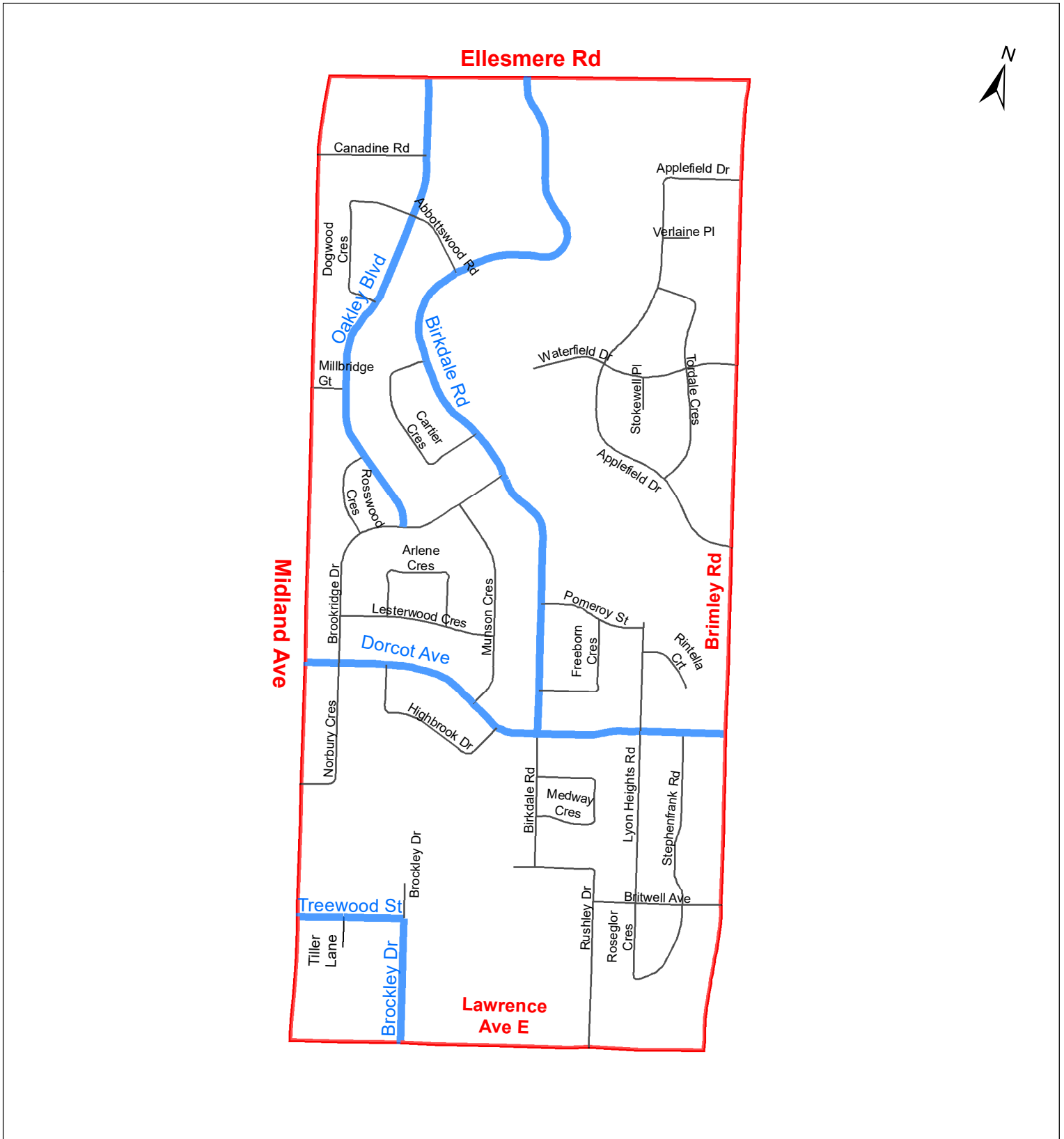
Local Road Speed Limit Reduction (Area 3) in Ward 21 Legend

- Expressway
- Major Arterial; Minor Arterial
- Collector
- Local ; Laneway
- Pending



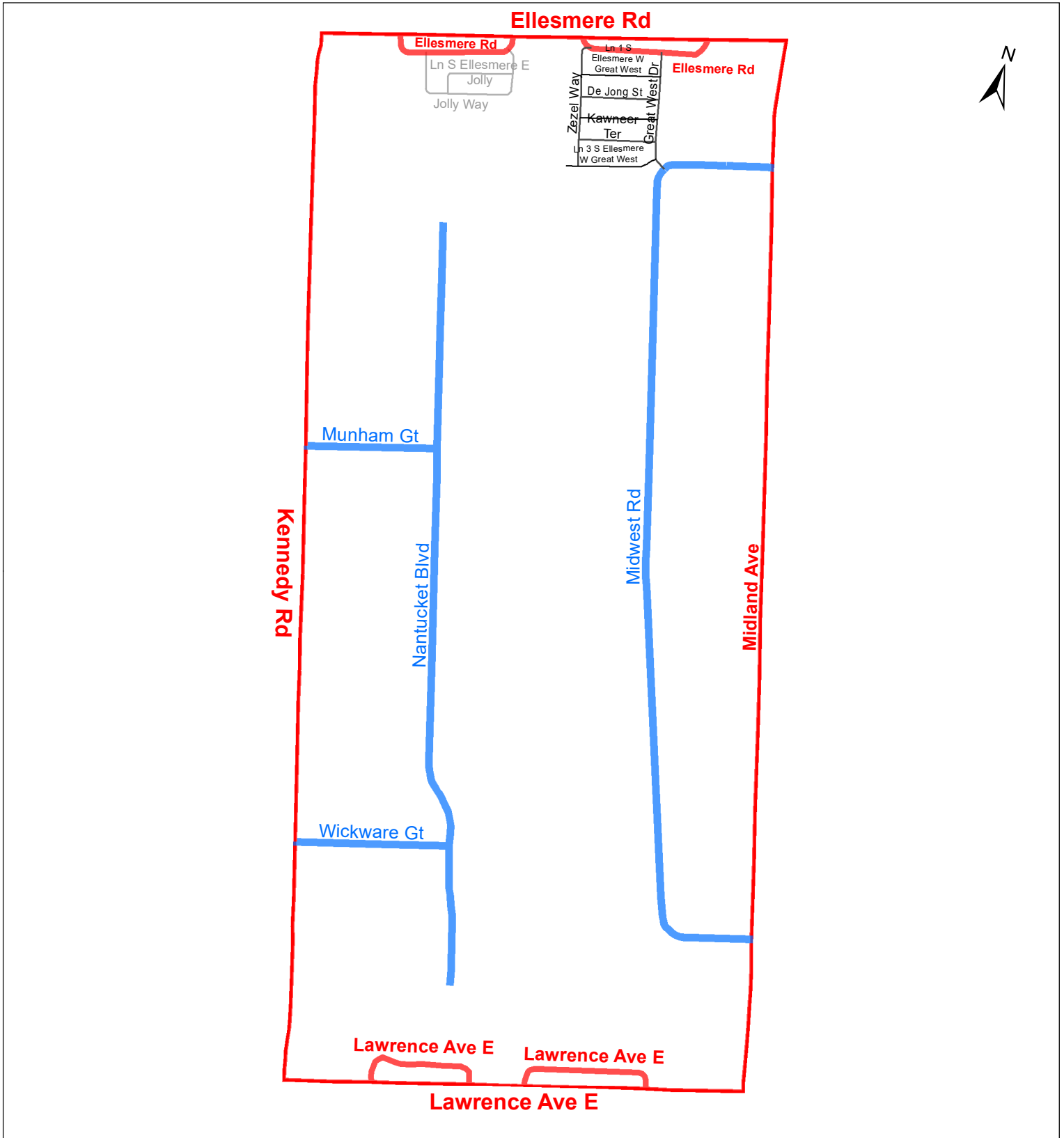
Legend

-  Expressway
-  Major Arterial; Minor Arterial
-  Collector
-  Local ; Laneway
-  Pending








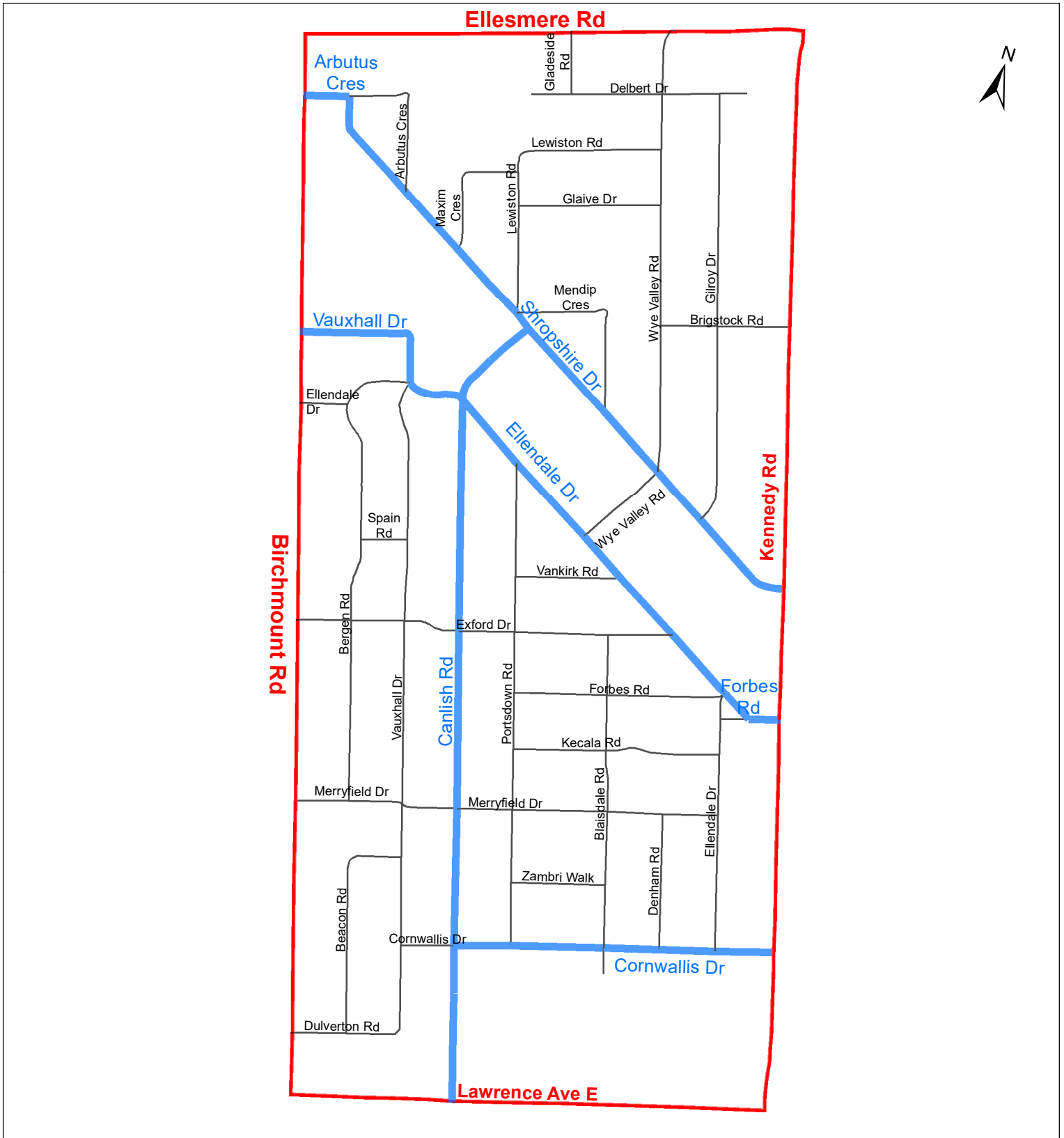
Legend

-  Collector
-  Expressway
-  Major Arterial; Minor Arterial
-  Local ; Laneway
-  Pending



Legend

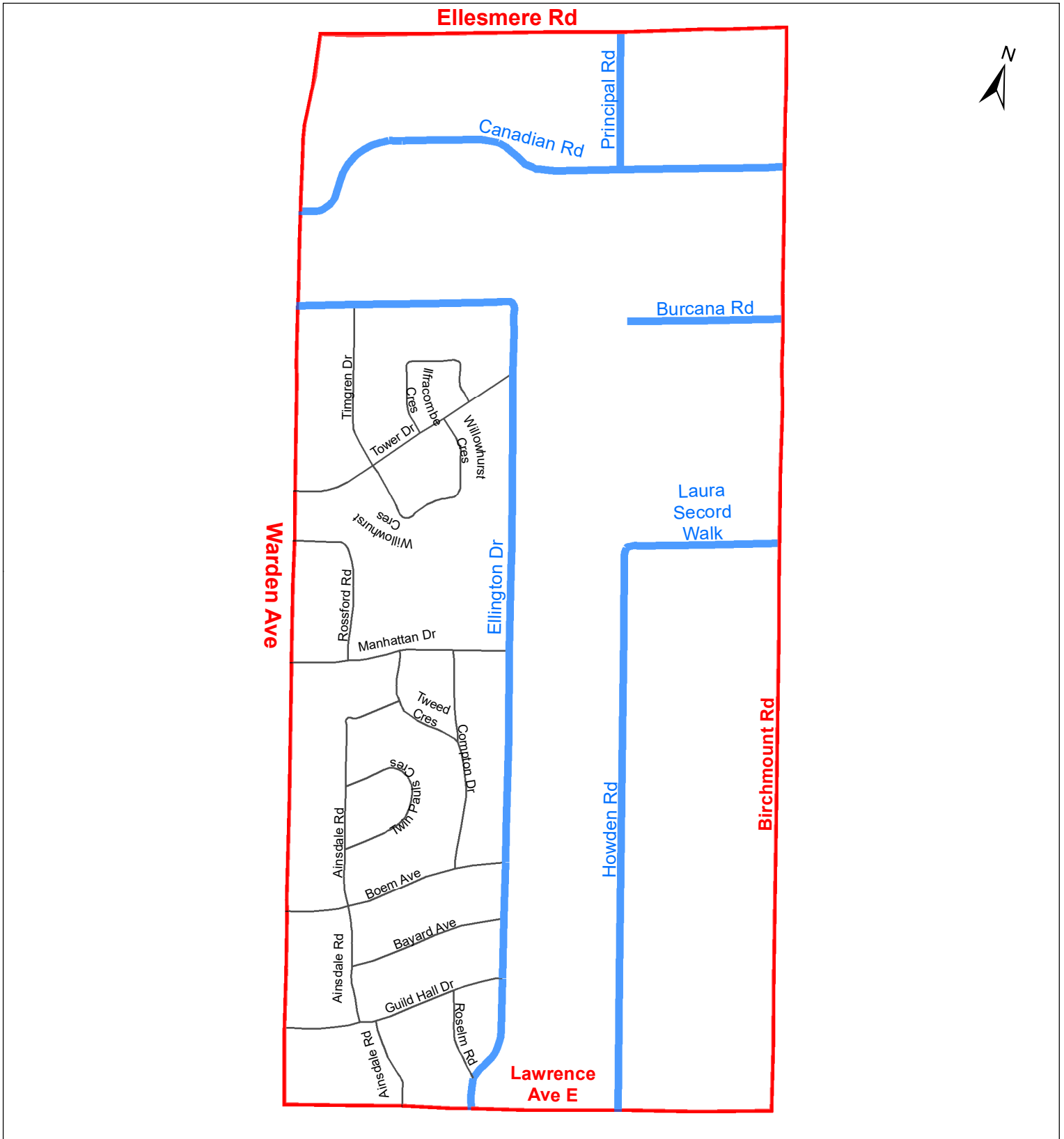
-  Collector
-  Expressway
-  Local ; Laneway
-  Major Arterial; Minor Arterial
-  Pending



Local Road Speed Limit Reduction (Area 7) in Ward 21

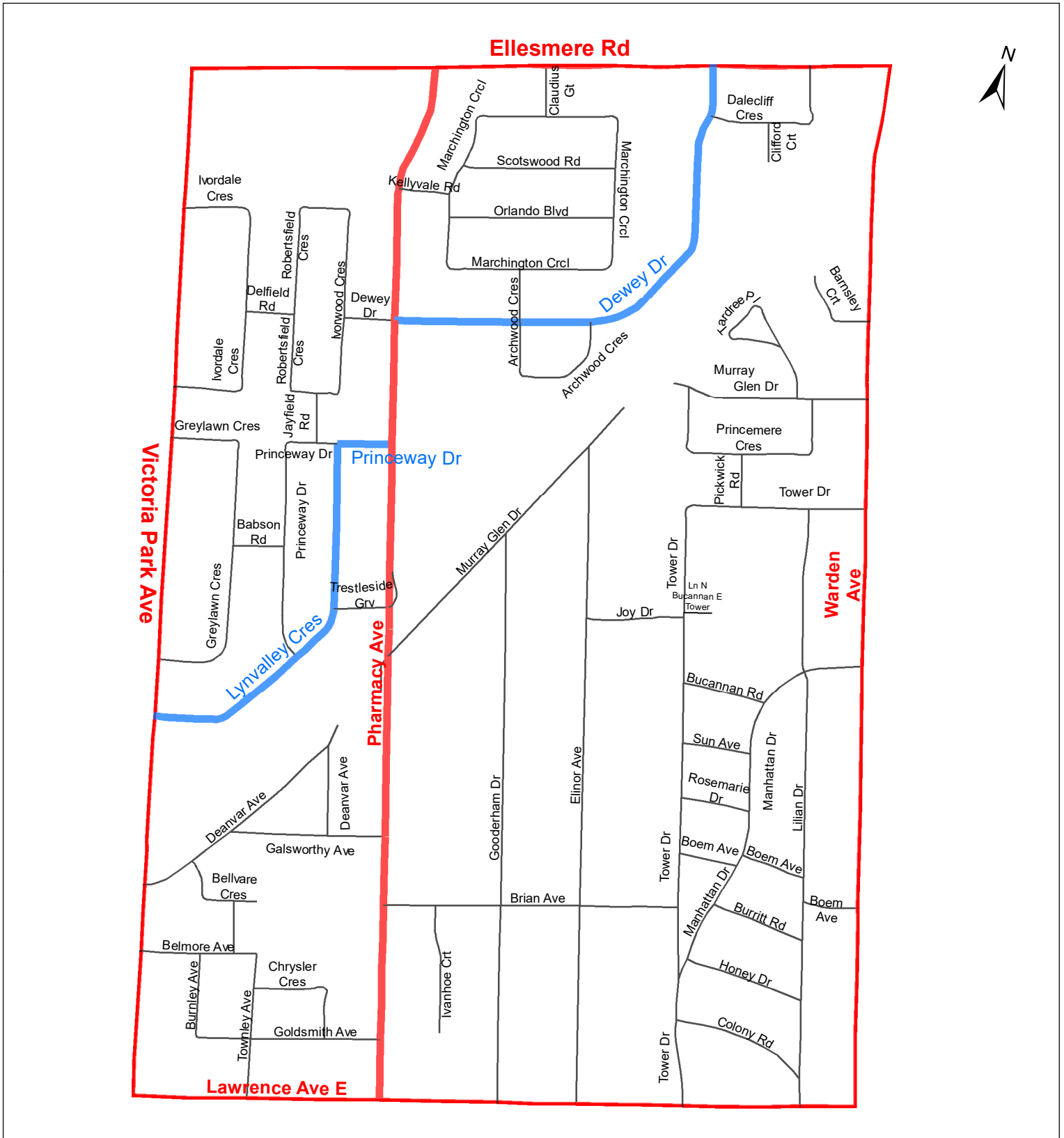
Legend

- Collector
- Expressway
- Major Arterial; Minor Arterial
- Local ; Laneway
- Pending



Legend

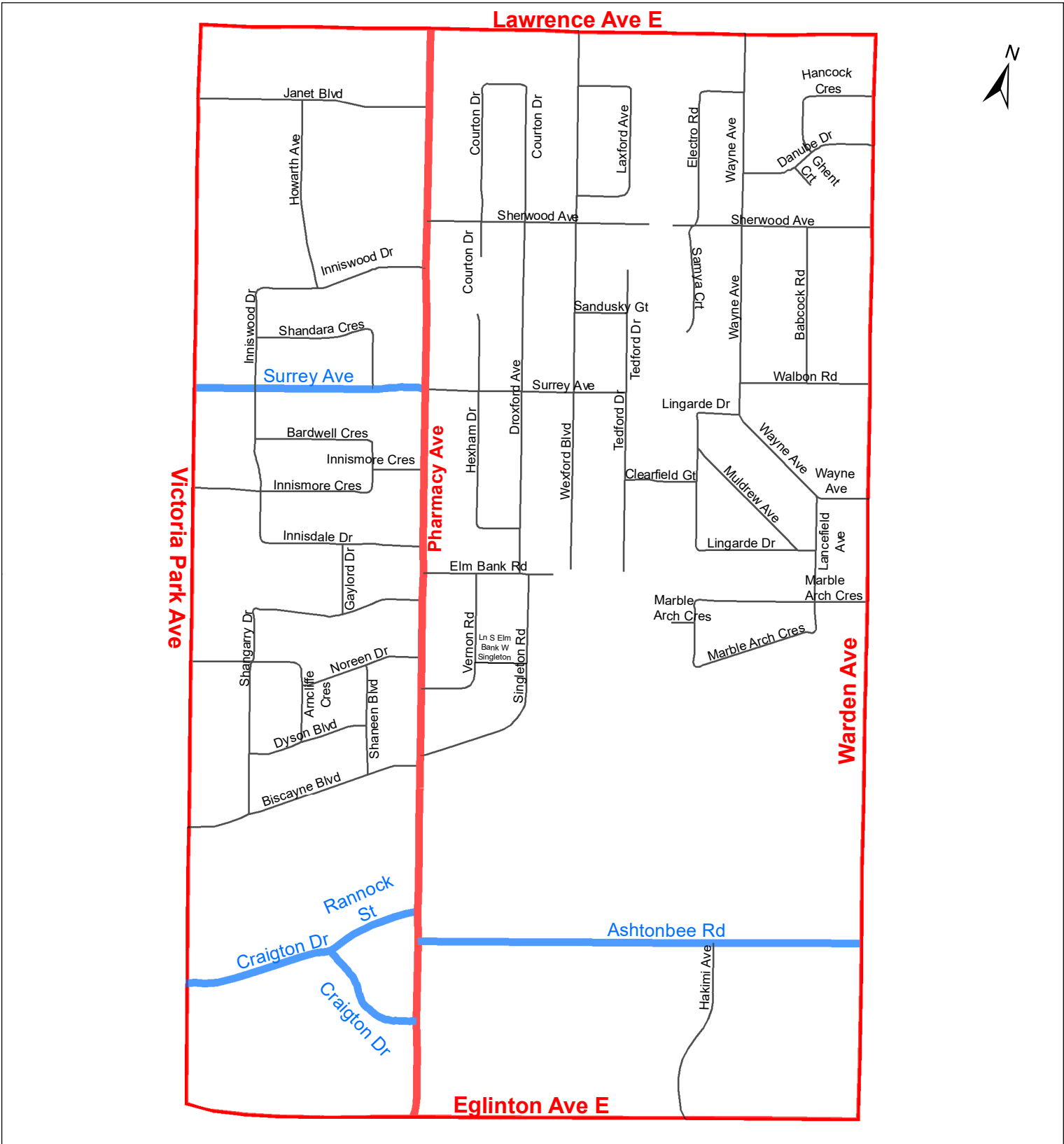
- Collector
- Local ; Laneway
- Major Arterial; Minor Arterial
- Pending
- Expressway

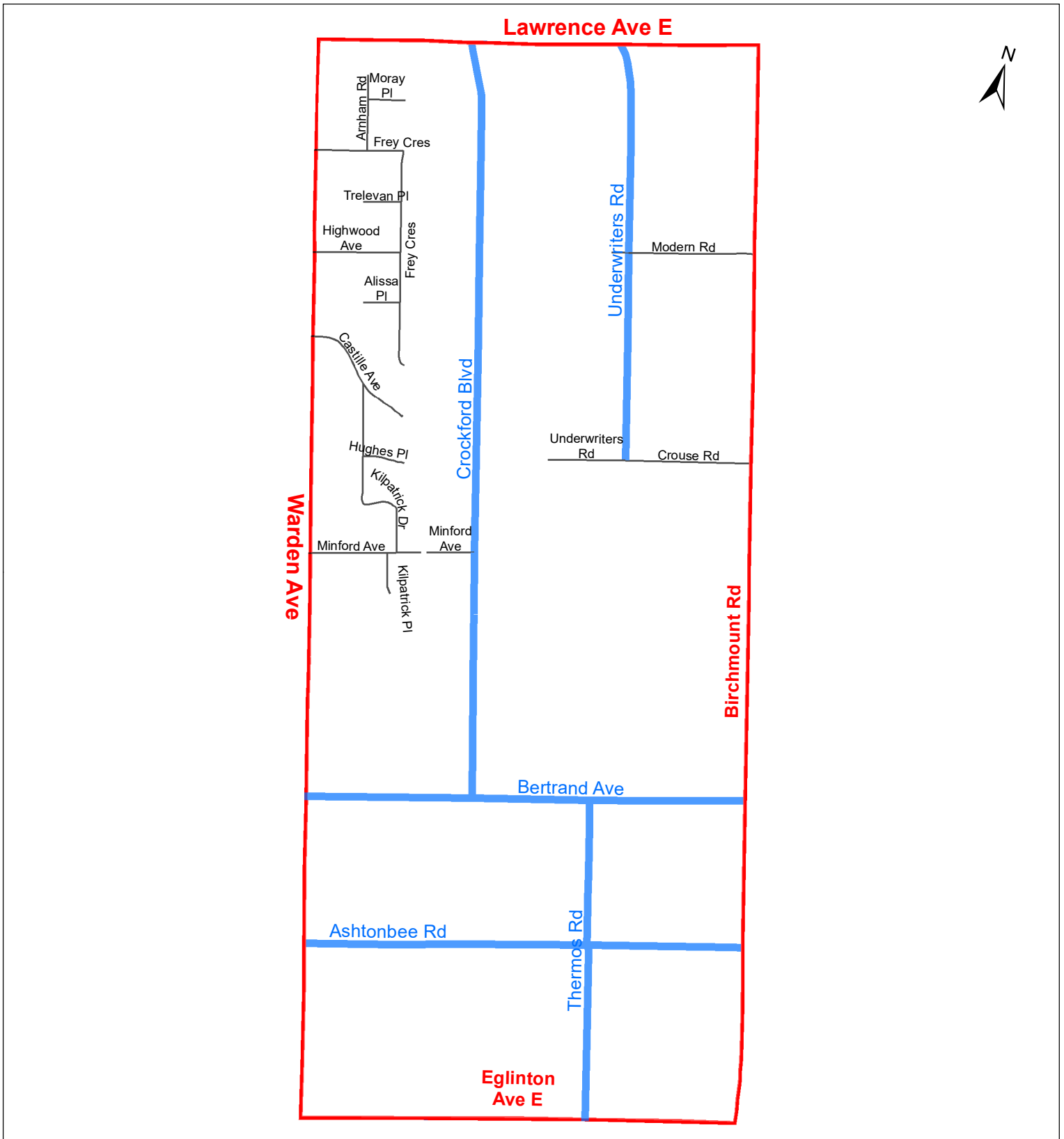


Local Road Speed Limit Reduction (Area 9) in Ward 21

Legend

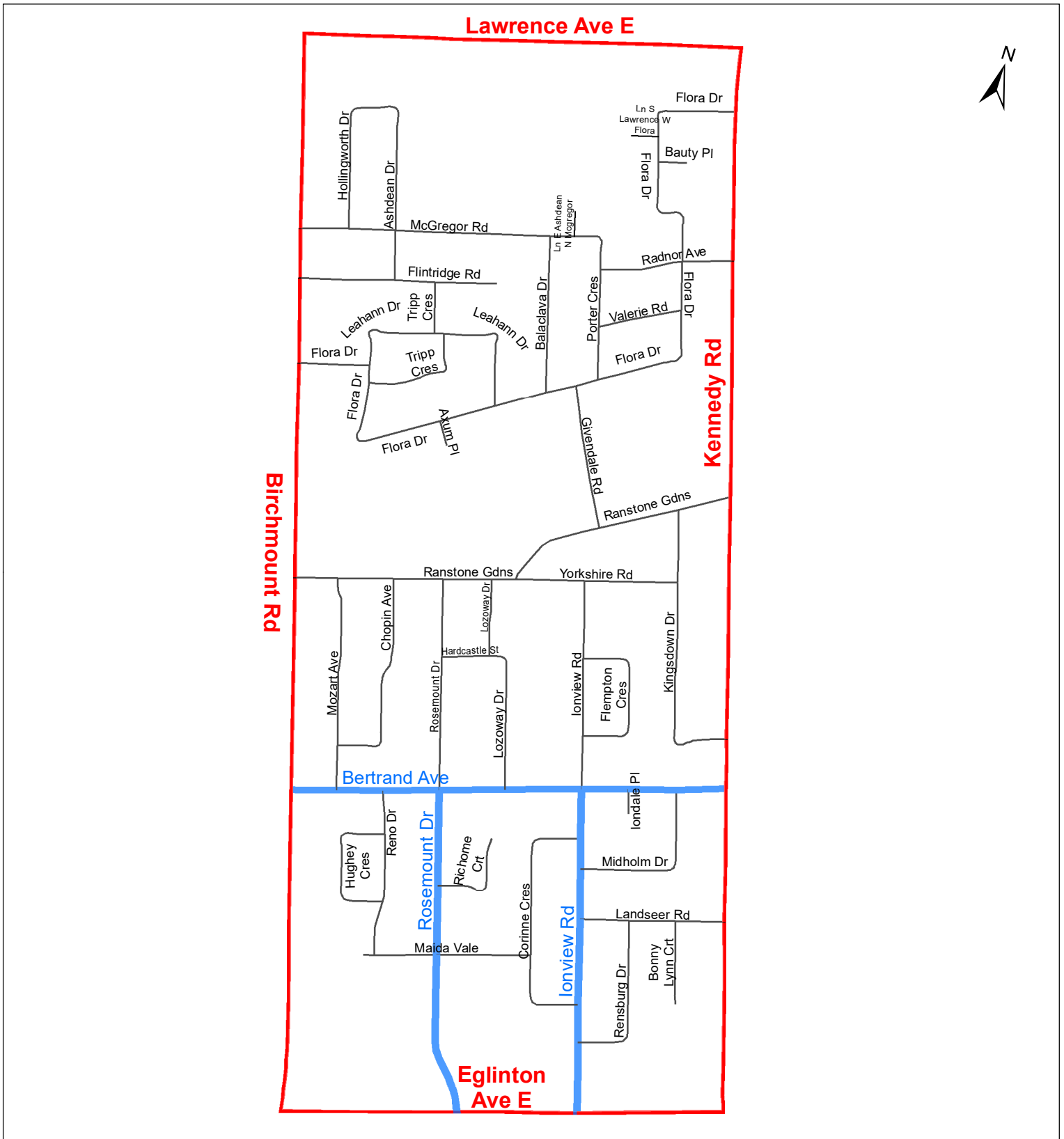
- Expressway
- Major Arterial; Minor Arterial
- Collector
- Local ; Laneway
- Pending





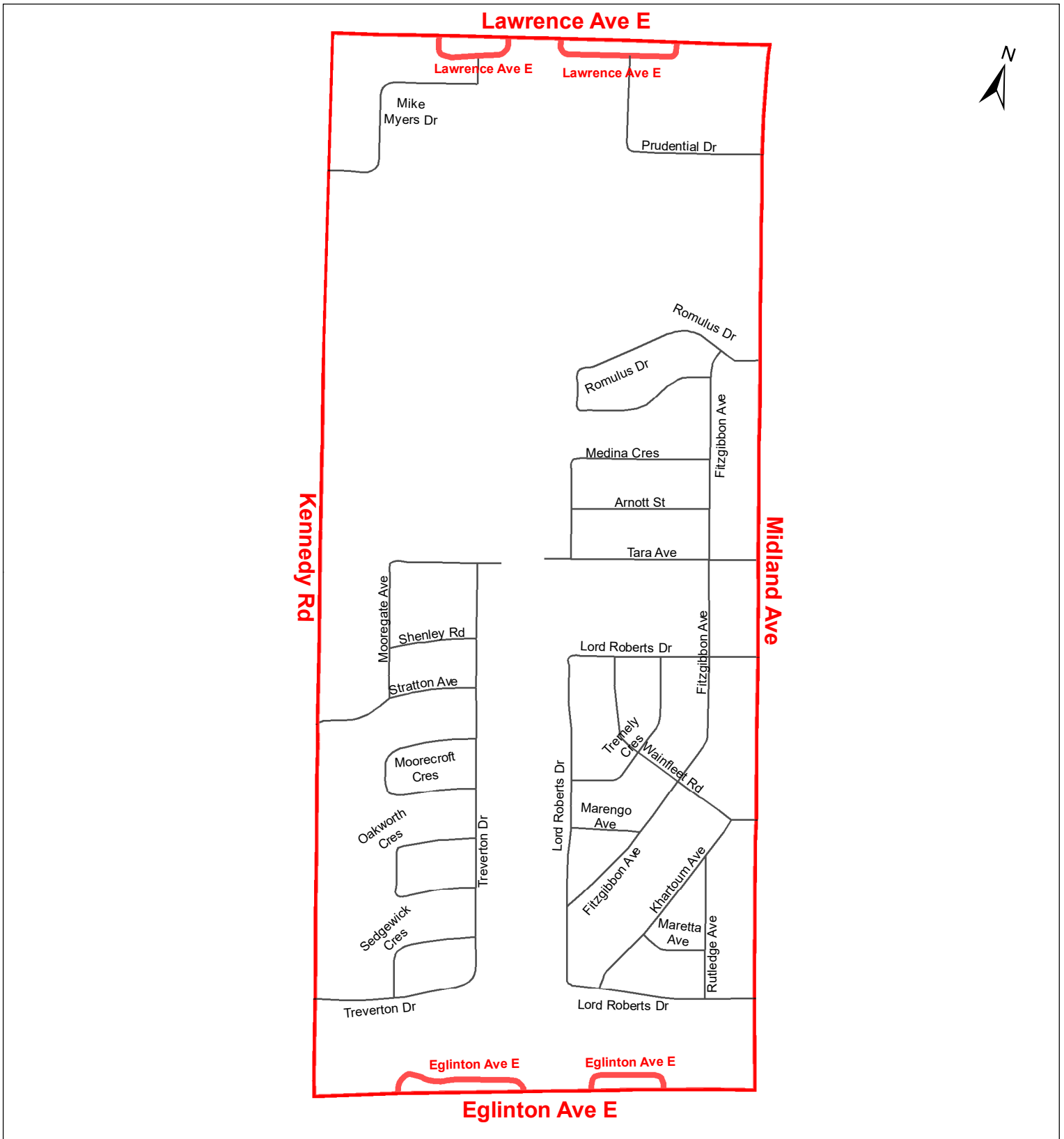
Legend

-  Collector
-  Expressway
-  Major Arterial; Minor Arterial
-  Local ; Laneway
-  Pending



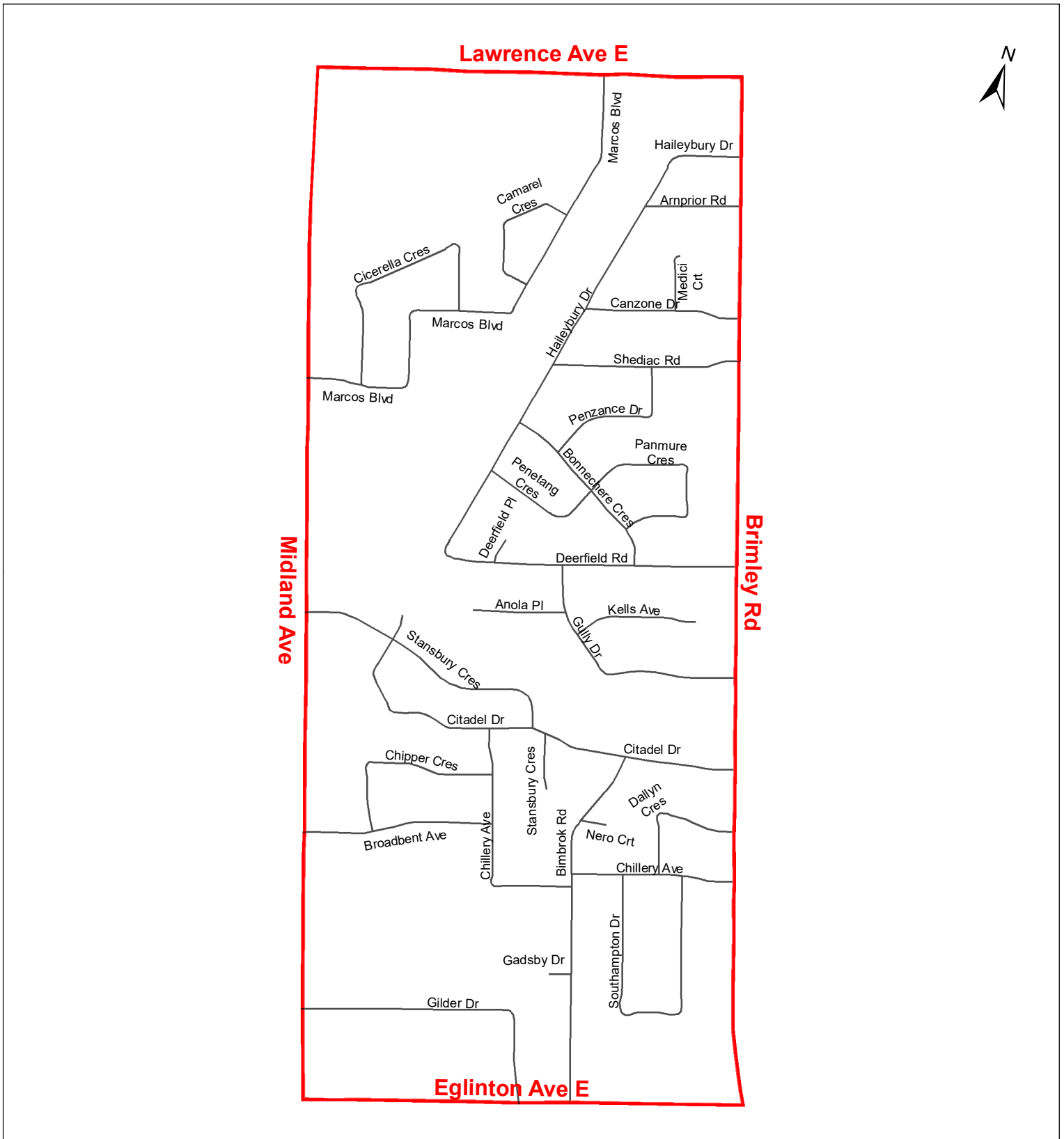
Legend

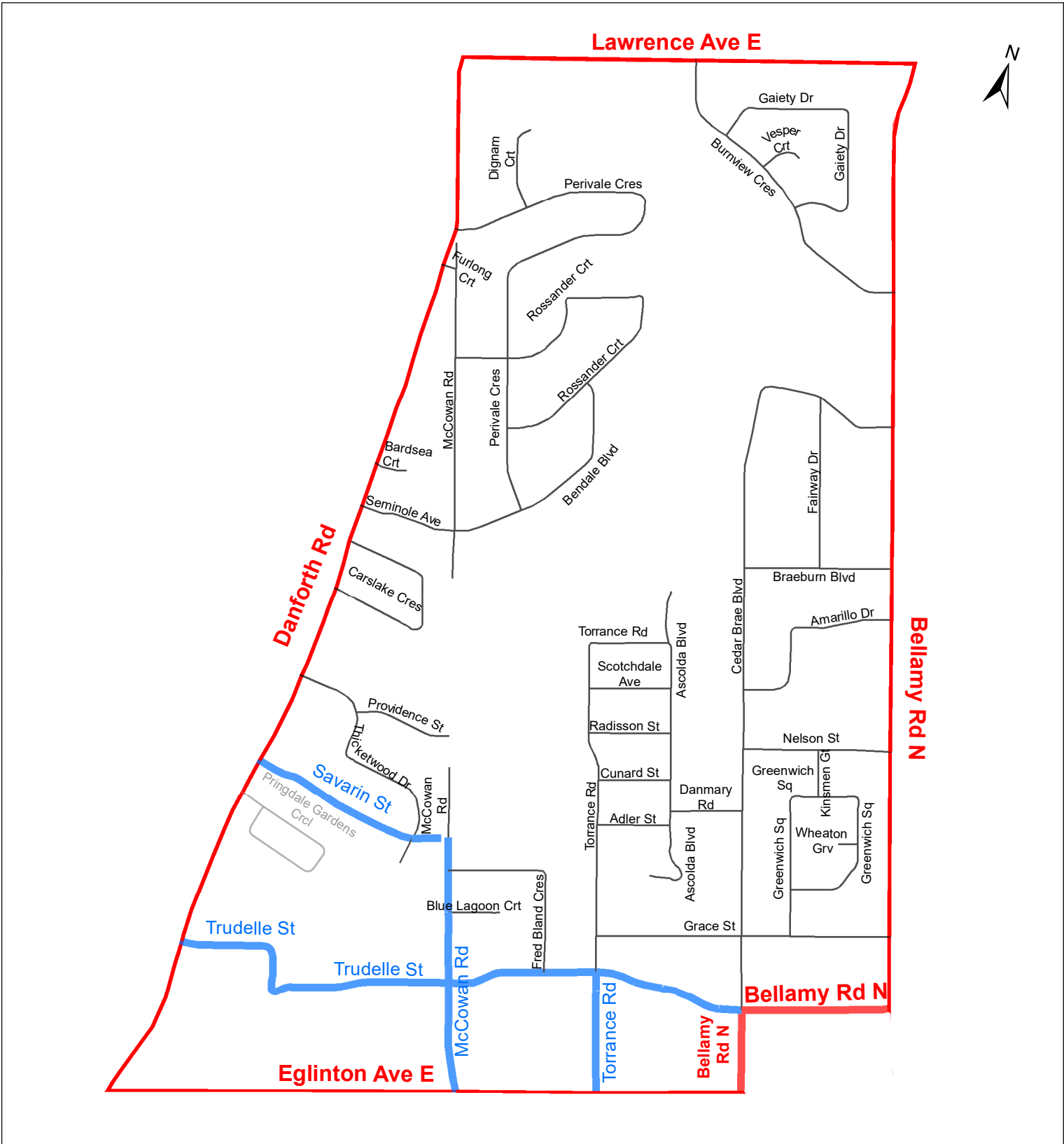
- Expressway
- Major Arterial; Minor Arterial
- Collector
- Local ; Laneway
- Pending

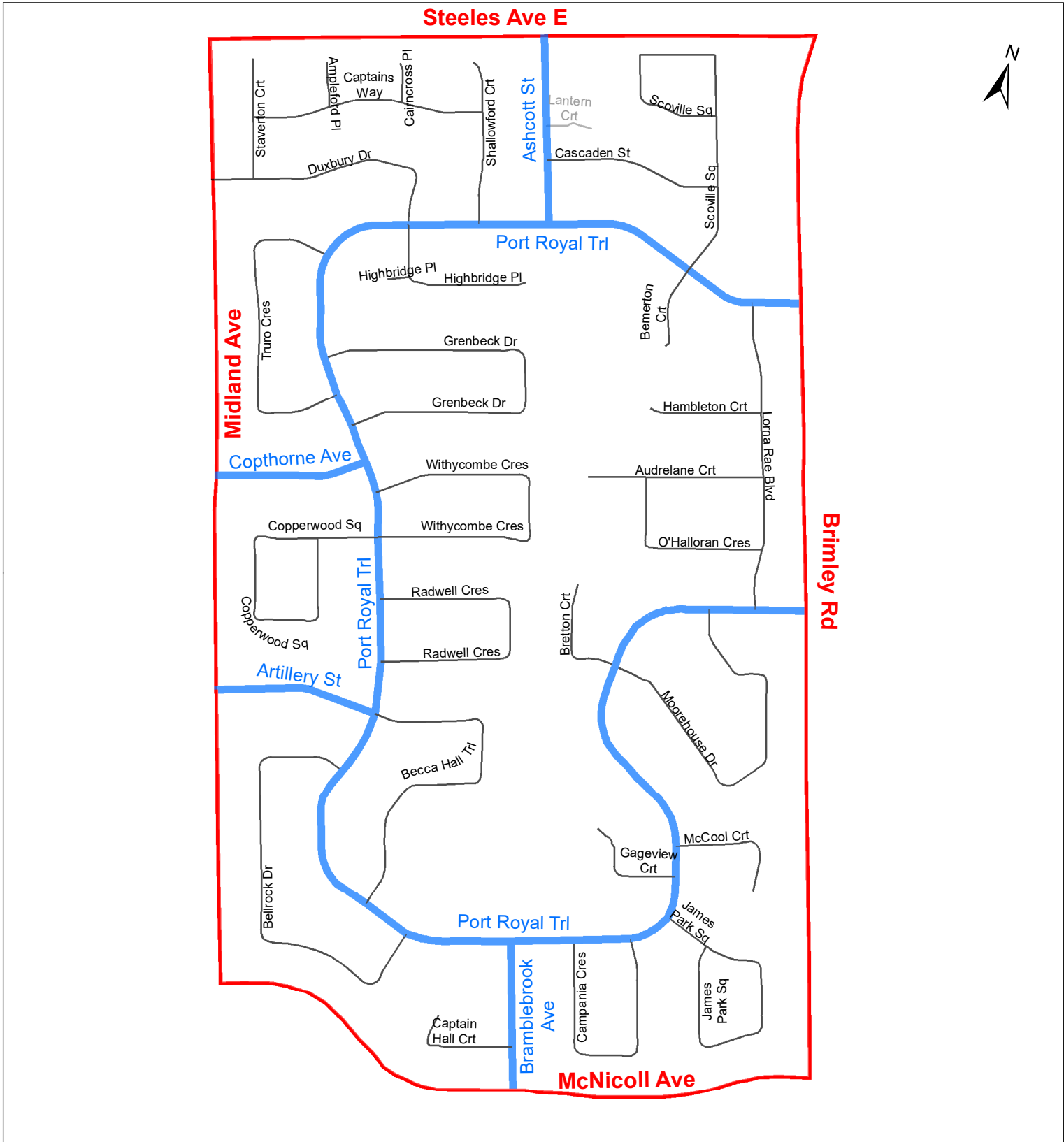


Legend

- Collector
- Expressway
- Local ; Laneway
- Major Arterial; Minor Arterial
- Pending





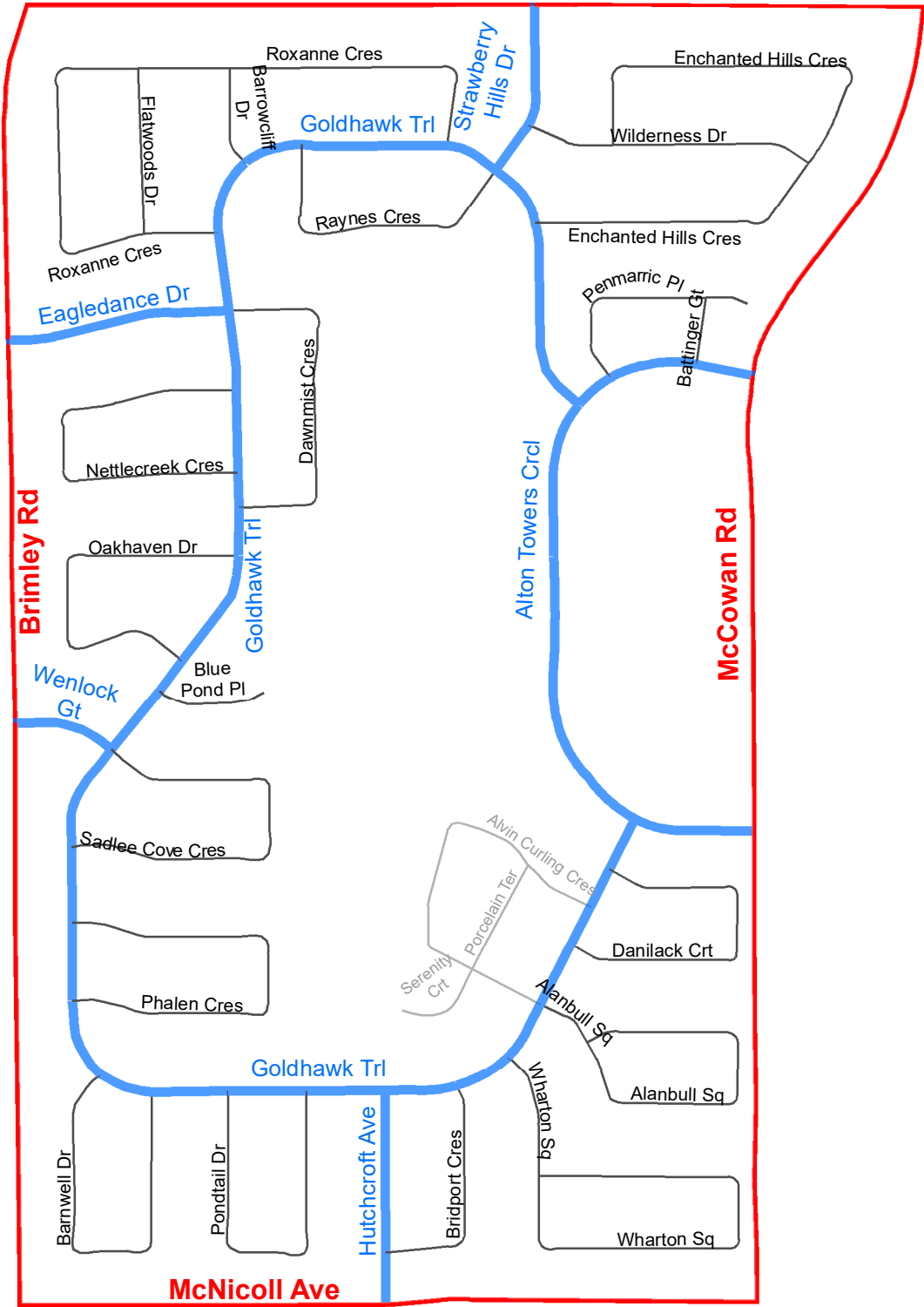


Local Road Speed Limit Reduction (Area 1) in Ward 23

Legend

-  Collector
-  Expressway
-  Local ; Laneway
-  Major Arterial; Minor Arterial
-  Pending

Steeles Ave E



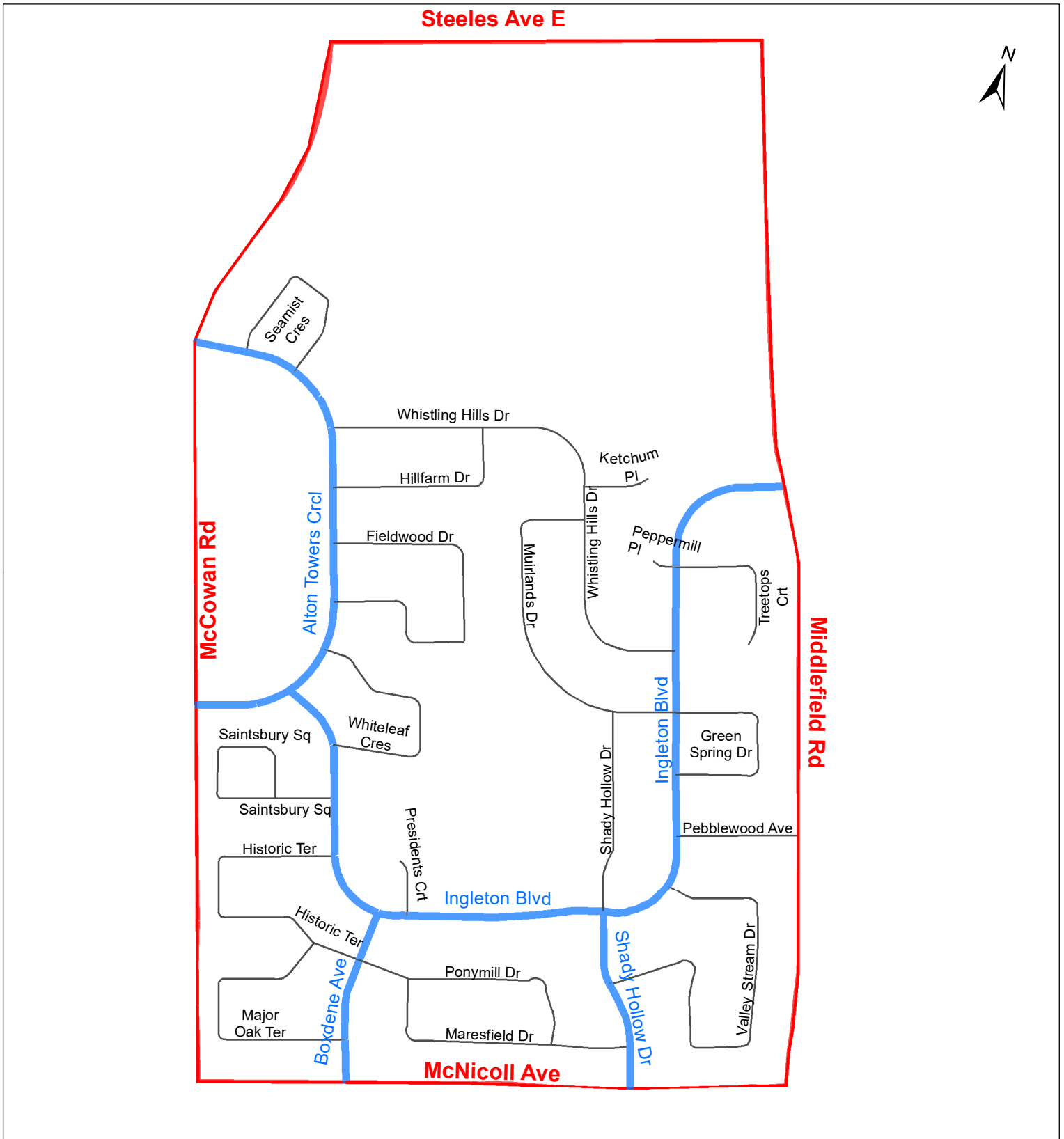
McNicoll Ave



Local Road Speed Limit Reduction (Area 2) in Ward 23

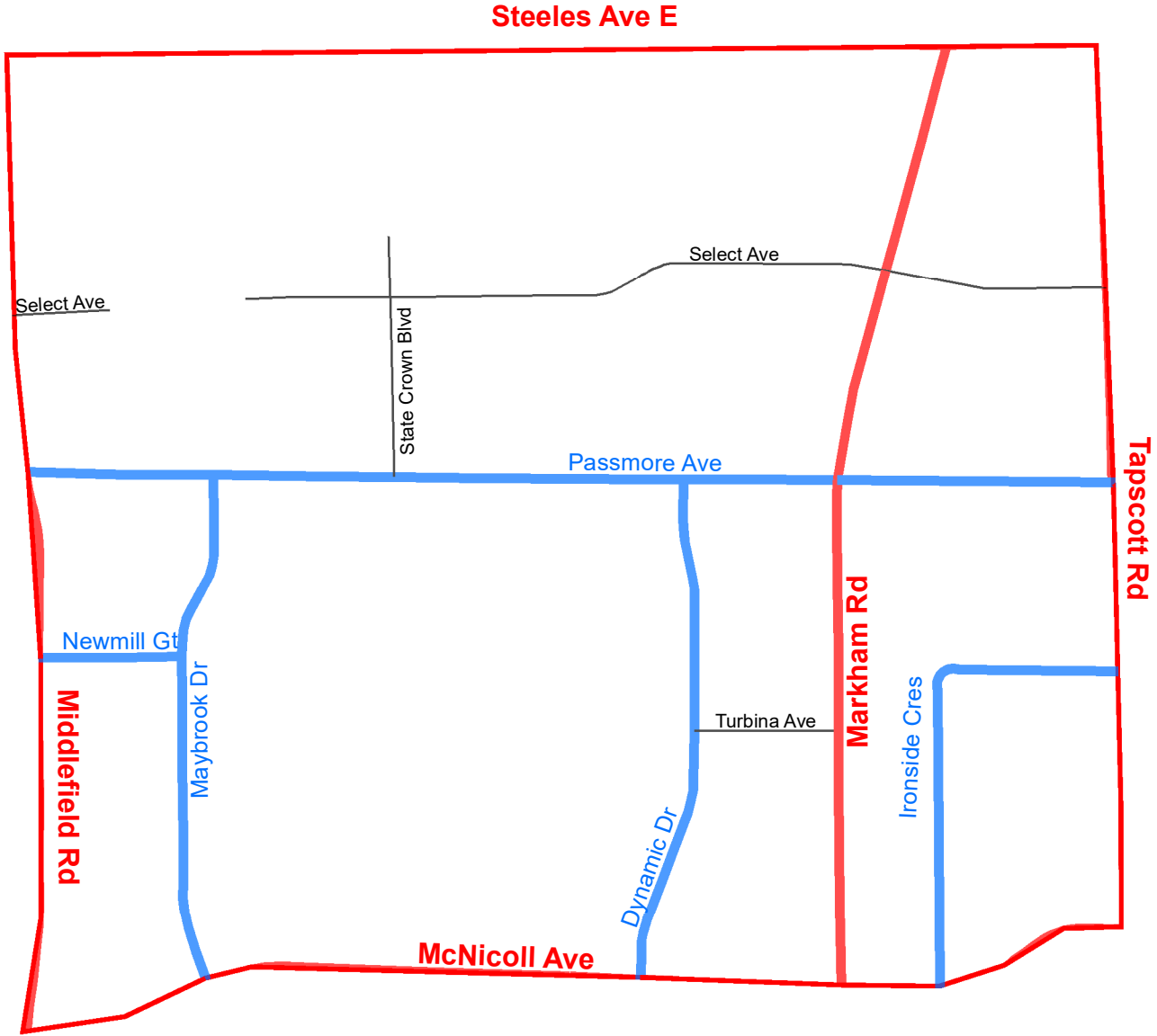
Legend

- Collector
- Local ; Laneway
- Major Arterial; Minor Arterial
- Pending
- Expressway



Legend

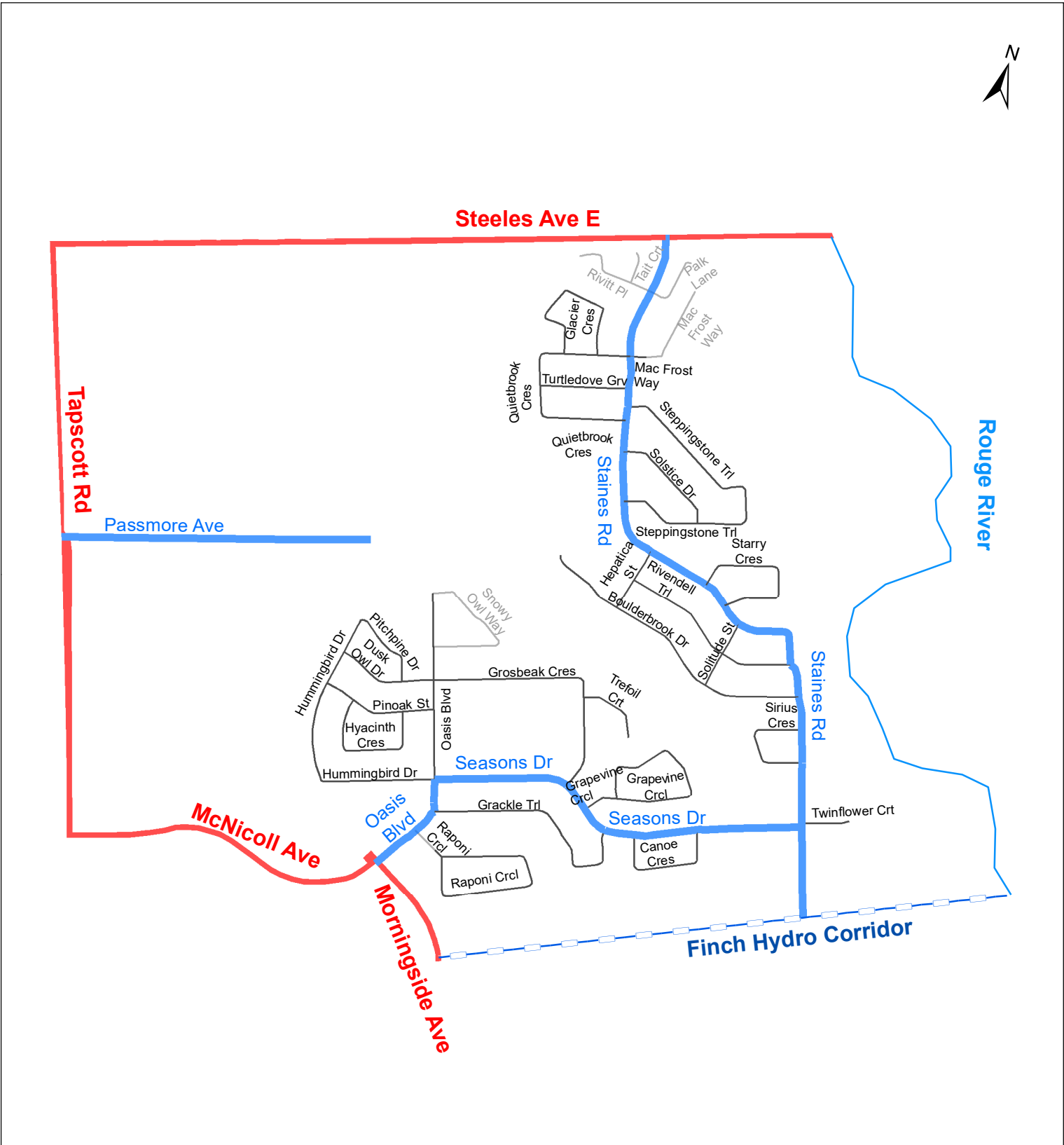
-  Expressway
-  Major Arterial; Minor Arterial
-  Collector
-  Local ; Laneway
-  Pending



Local Road Speed Limit Reduction (Area 4) in Ward 23

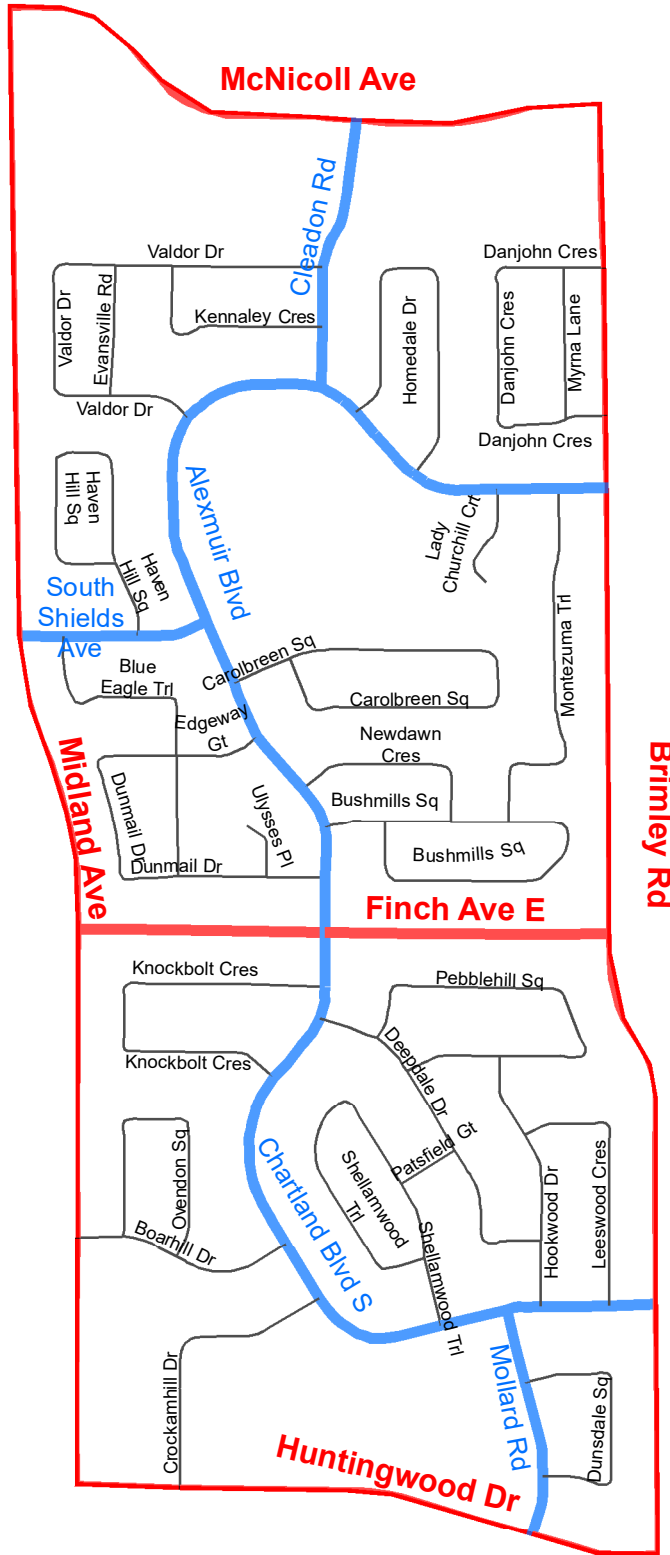
Legend

- Collector
- Expressway
- Major Arterial; Minor Arterial
- Local ; Laneway
- Pending



Local Road Speed Limit Reduction (Area 5) in Ward 23

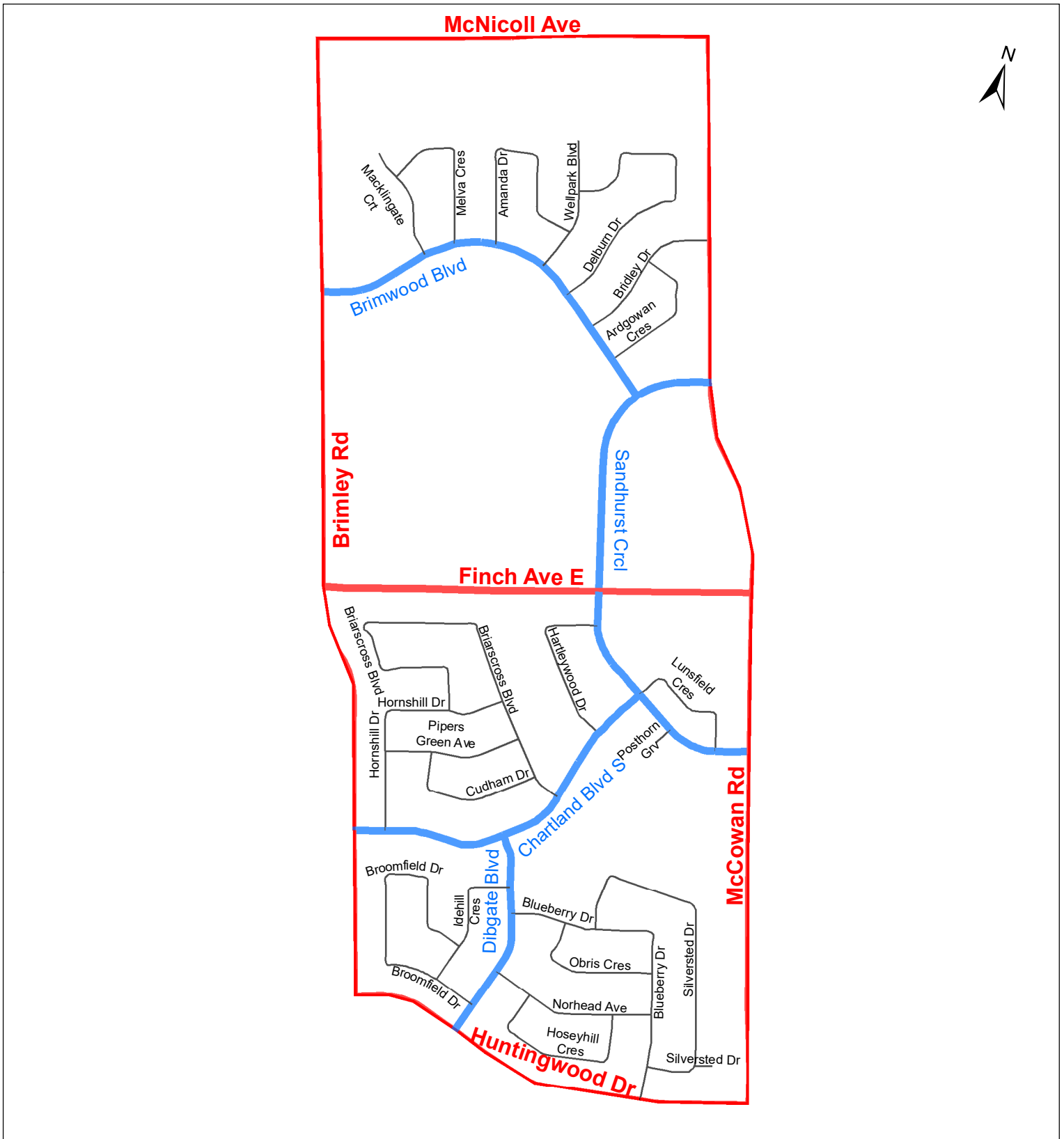
 Expressway	 Collector
 Major Arterial; Minor Arterial	 Local ; Laneway
 Hydro Corridor	 Pending
	 River



Local Road Speed Limit Reduction (Area 6) in Ward 23

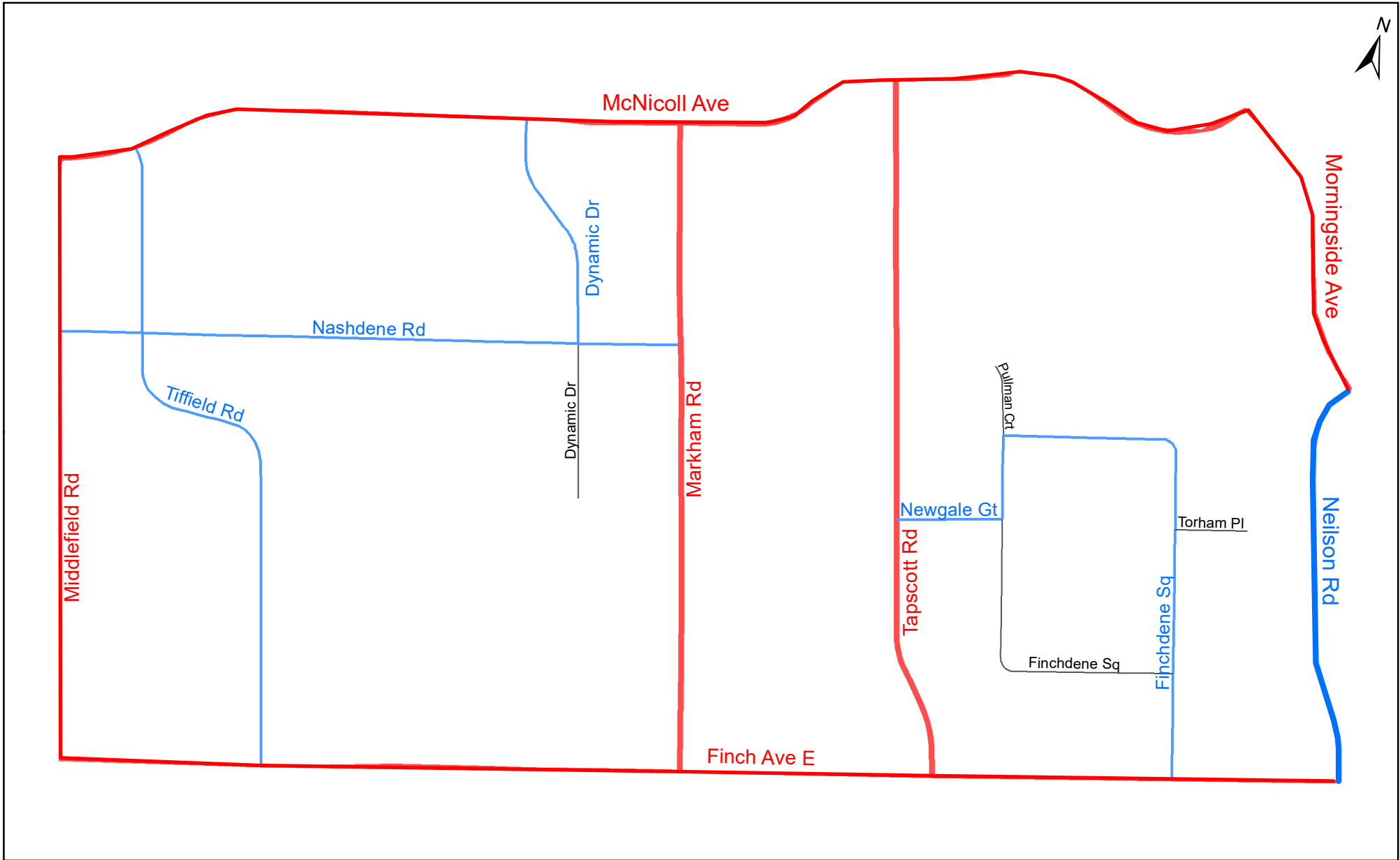
Legend

- Collector
- Expressway
- Major Arterial; Minor Arterial
- Local ; Laneway
- Pending








Legend

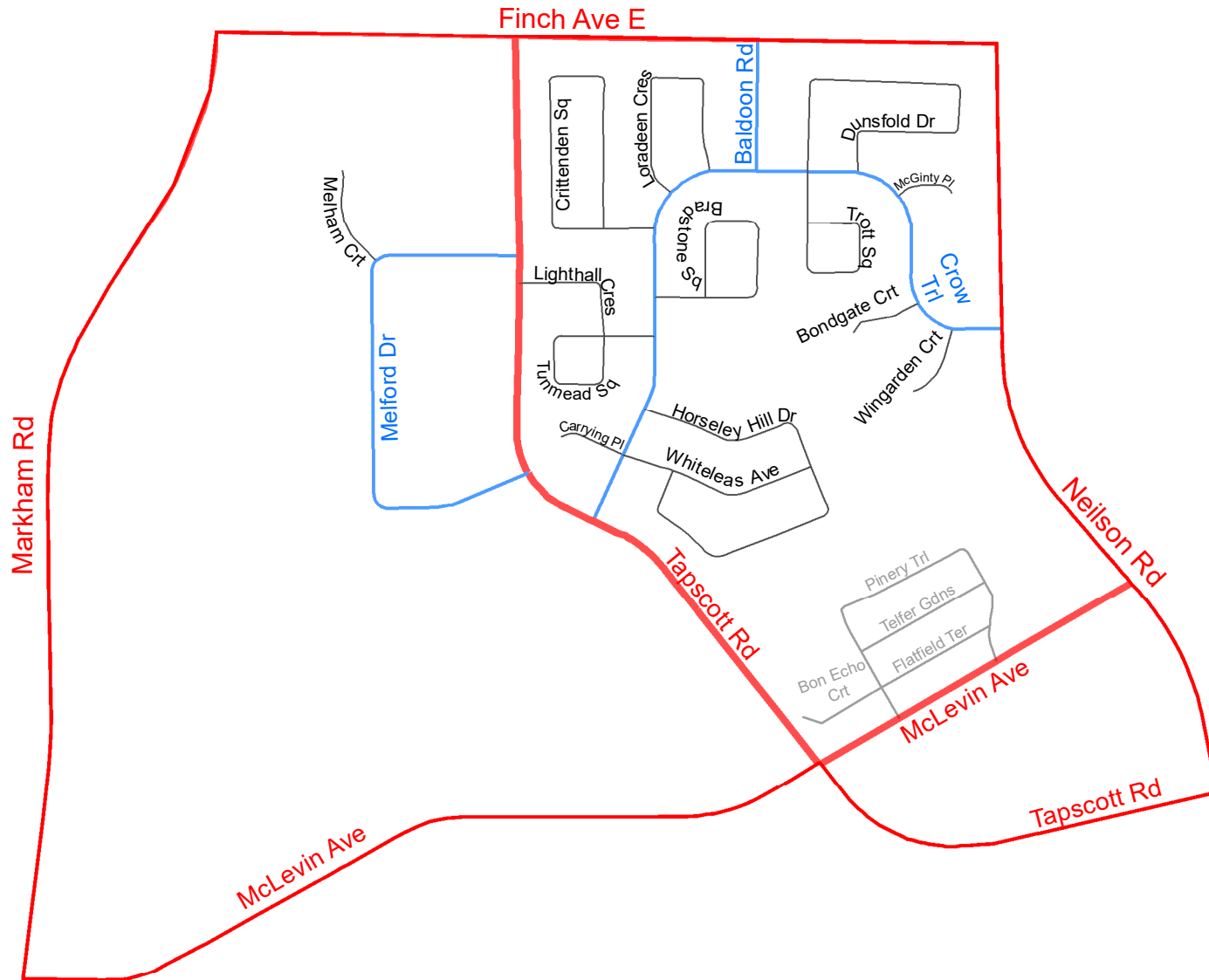
- Expressway
- Major Arterial; Minor Arterial
- Collector
- Local ; Laneway
- Pending



Local Road Speed Limit Reduction (Area 9) in Ward 23







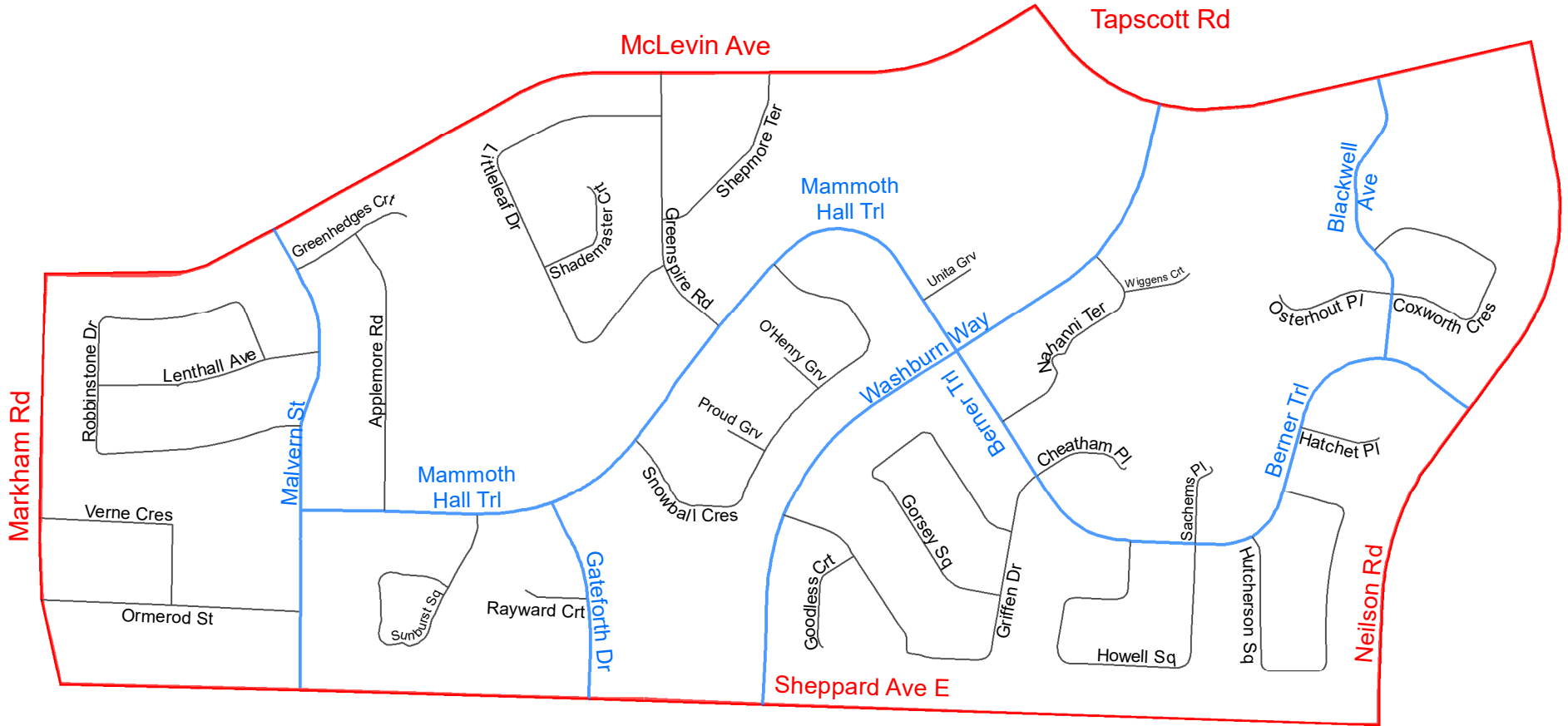
- | | | | |
|---|--------------------------------|---|-----------------|
|  | Expressway |  | Collector |
|  | Major Arterial; Minor Arterial |  | Local ; Laneway |
| | |  | Pending |



Local Road Speed Limit Reduction (Area 10) in Ward 23 Legend



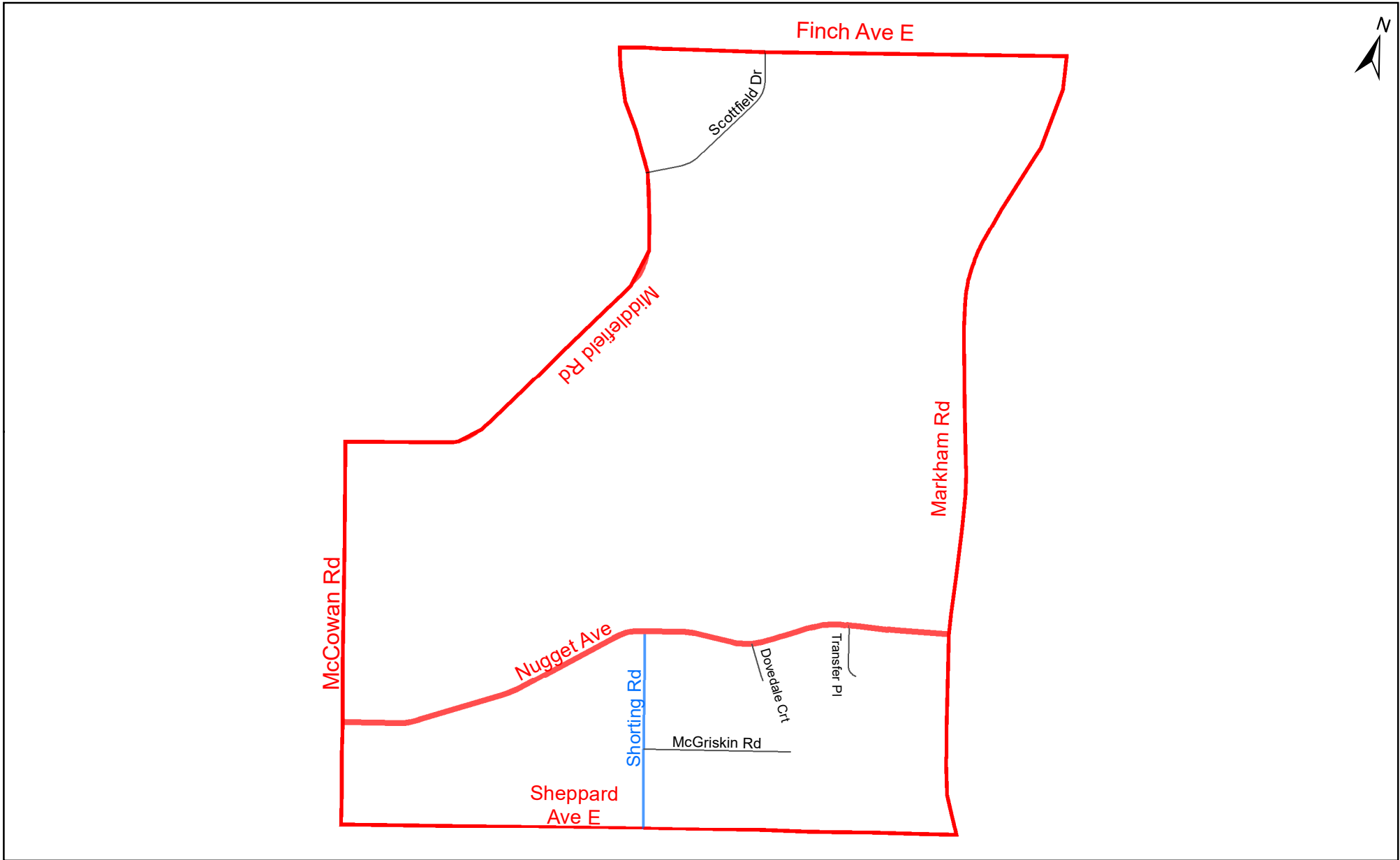
-  Expressway
-  Major Arterial; Minor Arterial
-  Collector
-  Local ; Laneway
-  Pending






Local Road Speed Limit Reduction (Area 11) in Ward 23 Legend

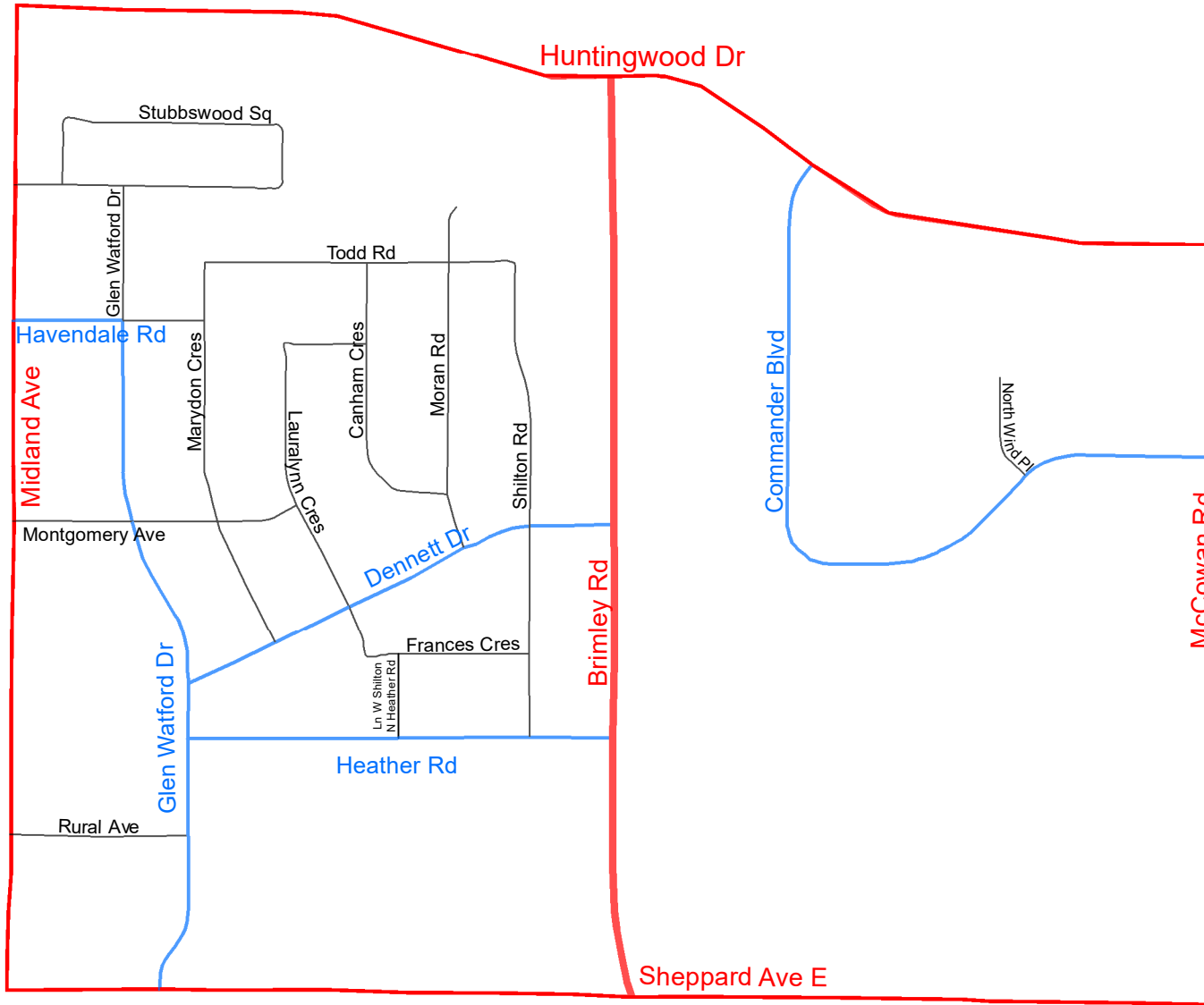


- Expressway
- Major Arterial; Minor Arterial
- Collector
- Local ; Laneway
- Pending



Local Road Speed Limit Reduction (Area 12) in Ward 23 Legend

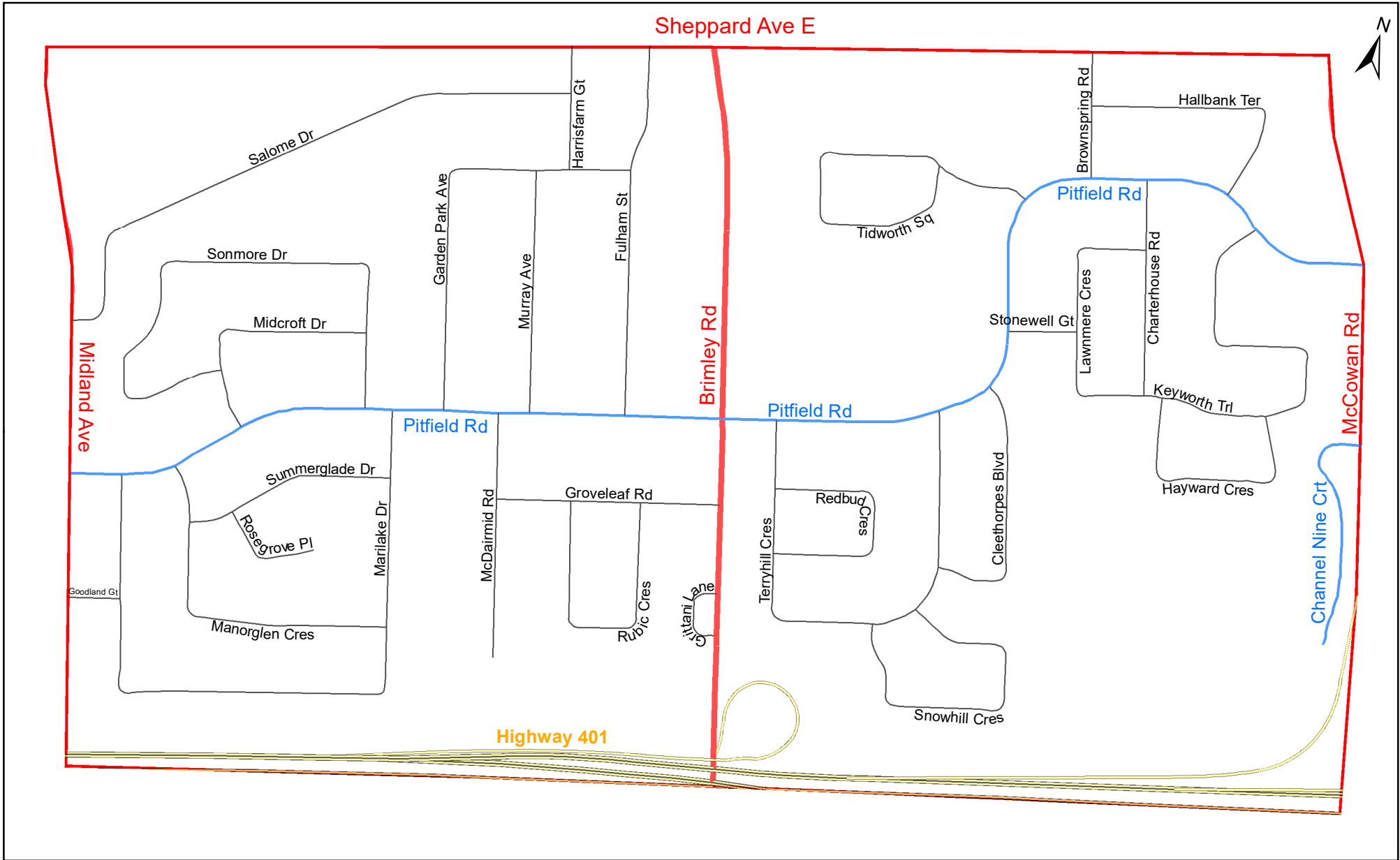
-  Expressway
-  Major Arterial; Minor Arterial
-  Collector
-  Local ; Laneway
-  Pending



Local Road Speed Limit Reduction (Area 13) in Ward 23 Legend



- Major Arterial; Minor Arterial
- Collector
- Local ; Laneway
- Pending
- Expressway

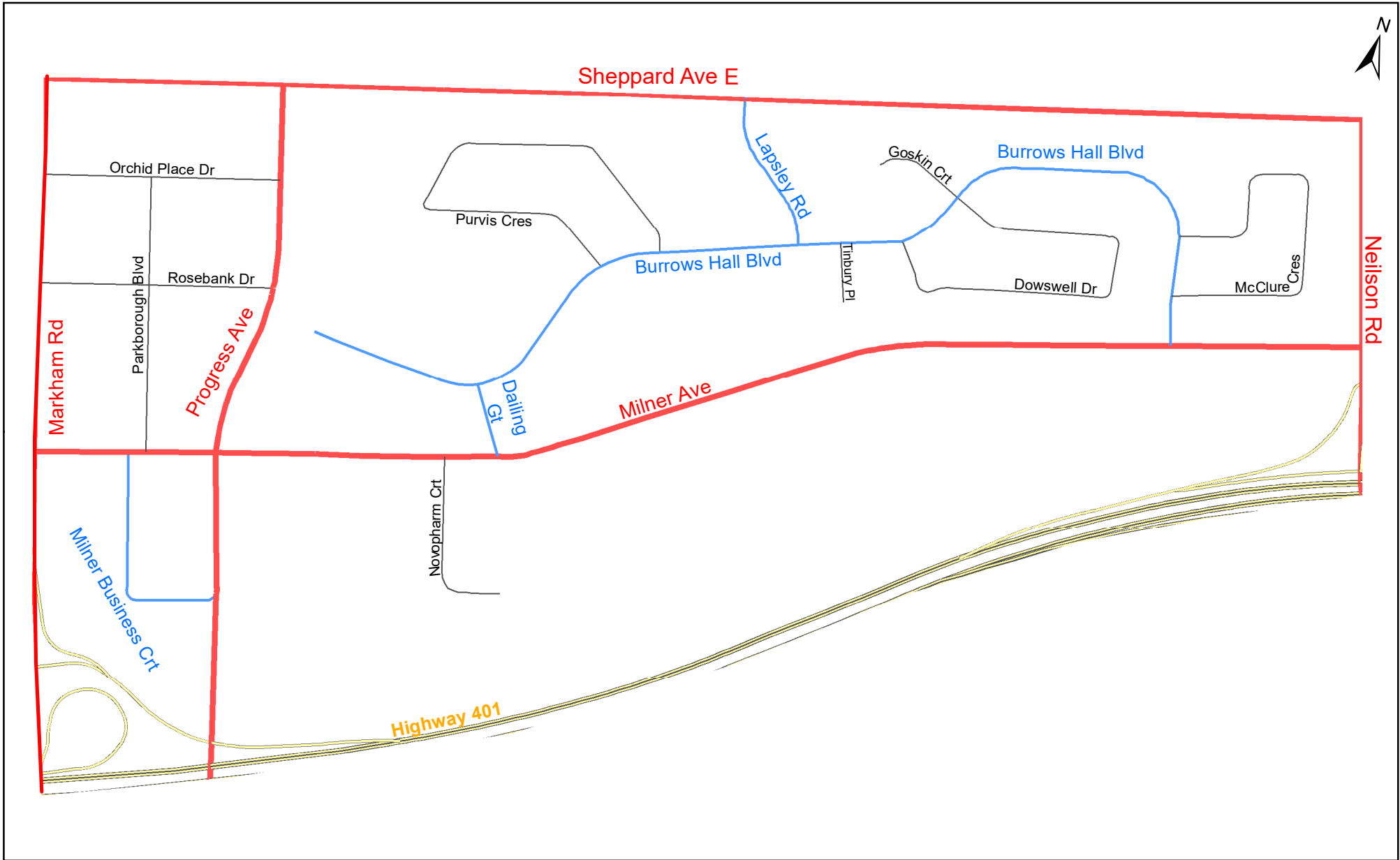


Local Road Speed Limit Reduction (Area 14) in Ward 23 Legend



- Expressway
- Major Arterial; Minor Arterial
- Collector
- Local ; Laneway
- Pending

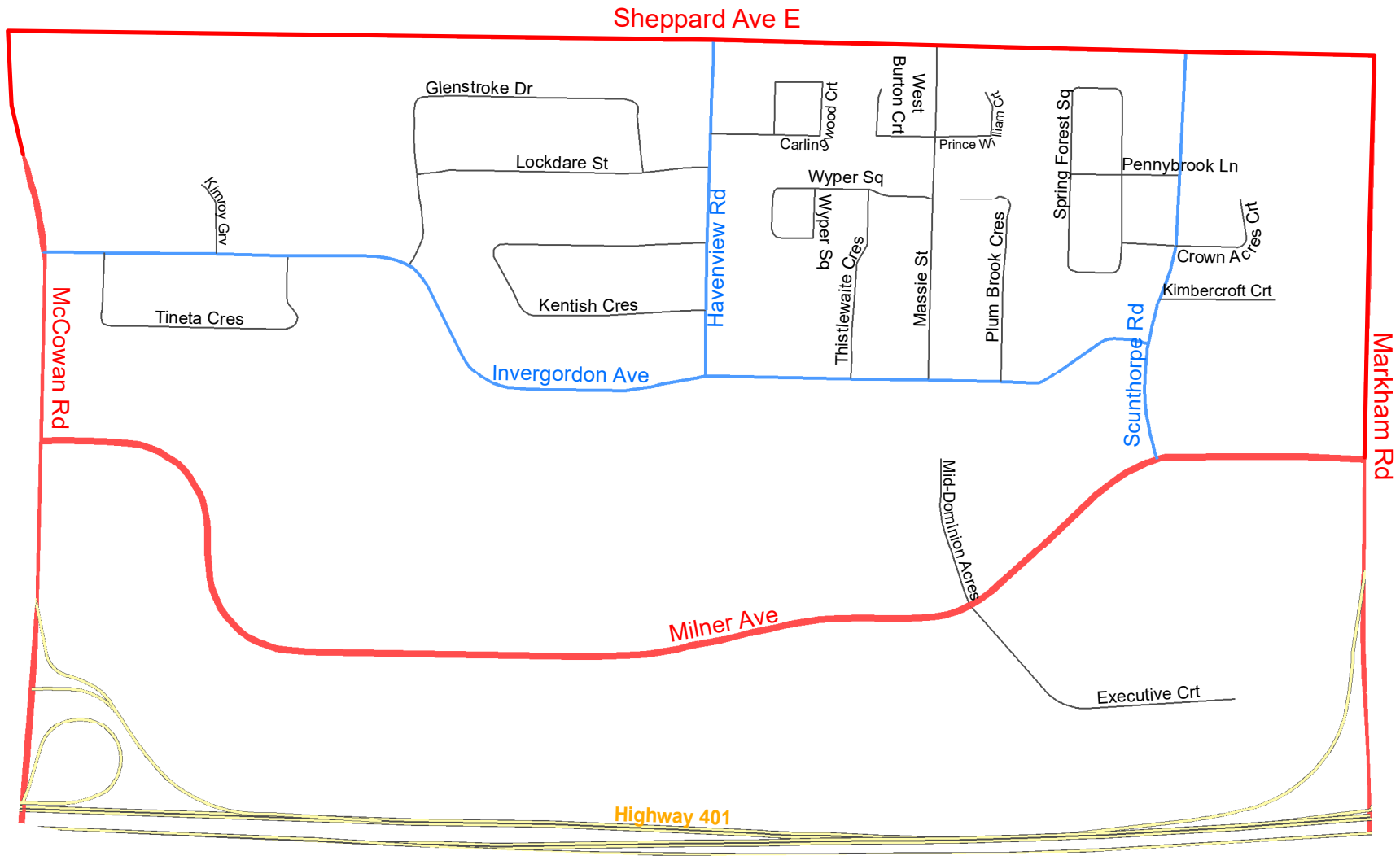




Local Road Speed Limit Reduction (Area 15) in Ward 23 Legend



- Collector
- Local ; Laneway
- Pending
- Expressway
- Major Arterial; Minor Arterial



Local Road Speed Limit Reduction (Area 16) in Ward 23 Legend



- Expressway
- Major Arterial; Minor Arterial
- Collector
- Local ; Laneway
- Pending

3. Rescind the following from Schedule XXXV in § 950-1334 as follows:

Highway	Between	Speed Limit (km/h)	Action
Ainsdale Road	Guild Hall Drive (west intersection) and Tweed Crescent	40	Rescind
Ainsdale Road	Lawrence Avenue East and Guild Hall Drive (east intersection)	40	Rescind
Applefield Drive	Brimley Road (north intersection) and Brimley Road (south intersection)	40	Rescind
Babson Road	Greylawn Crescent and Princeway Drive	40	Rescind
Bellvare Crescent	Deanvar Avenue and the east end of Bellvare Crescent	40	Rescind
Belmore Avenue	Victoria Park Avenue and Townley Avenue (east intersection)	40	Rescind
Bendale Boulevard	McCowan Road and Rossander Court	40	Rescind
Bernadine Street	Brimley Road and Packard Boulevard	40	Rescind
Bimbrok Road	Citadel Drive and Eglinton Avenue East	40	Rescind
Birkdale Road	Ellesmere Road and Rushley Drive	40	Rescind
Boem Avenue	Warden Avenue (south intersection) and Ellington Drive	40	Rescind
Brian Harrison Way	Borough Drive and the north end of Brian Harrison Way	40	Rescind
Brookridge Drive	Birkdale Road and Dorcot Avenue	40	Rescind
Burnview Crescent	Bellamy Road North and Lawrence Avenue East	40	Rescind
Cavehill Crescent	Penworth Road (west intersection) and the southeast end of Cavehill Crescent	40	Rescind
Cedar Brae Boulevard	Trudelle Street and Bellamy Road North (north intersection)	40	Rescind
Christina Crescent	Pharmacy Avenue (south intersection) and Pharmacy Avenue (north intersection)	40	Rescind
Citadel Drive	Brimley Road and the northwest end of Citadel Drive	40	Rescind
Claudius Gate	Ellesmere Road and Marchington Circle	40	Rescind
Compton Drive	Manhattan Drive and Boem Avenue	40	Rescind
Cornwallis Drive	Kennedy Road and Vauxhall Drive	40	Rescind
Deanvar Avenue	Victoria Park Avenue and Galsworthy Avenue (east intersection)	40	Rescind
Deerfield Road	Haileybury Drive and Brimley Road	40	Rescind
Delfield Road	Ivordale Crescent and Robertsfield Crescent	40	Rescind
Dewey Drive	Pharmacy Avenue and Ivorwood Crescent	40	Rescind
Droxford Avenue	Elm Bank Road and Sherwood Avenue	40	Rescind
Elinor Avenue	Lawrence Avenue East and Murray Glen Drive	40	Rescind
Fitzgibbon Avenue	Lord Roberts Drive and Romulus Drive	40	Rescind
Flora Drive	Birchmount Road and Kennedy Road	40	Rescind
Gage Avenue	Brimley Road and Seminole Avenue	40	Rescind
Galsworthy Avenue	Deanvar Avenue and Pharmacy Avenue	40	Rescind
Gilder Drive	Eglinton Avenue East and Midland Avenue	40	Rescind
Glen Watford Drive	Sheppard Avenue East and Stubbswood Square	40	Rescind
Gooderham Drive	Lawrence Avenue East and Murray Glen Drive	40	Rescind
Greenspire Road	McLevin Avenue and Mammoth Hall Trail	40	Rescind
Greylawn Crescent	Victoria Park Avenue (south intersection) and Victoria Park Avenue (north intersection)	40	Rescind
Grosbeak Crescent	Seasons Drive and Oasis Boulevard	40	Rescind
Guild Hall Drive	Warden Avenue and Ellington Drive	40	Rescind
Gully Drive	Brimley Road and Deerfield Road	40	Rescind
Haileybury Drive	Deerfield Road and Brimley Road	40	Rescind
Highbrook Drive	Dorcot Avenue (west limit) and Dorcot Avenue (east limit)	40	Rescind
Ivordale Crescent	Victoria Park Avenue (south intersection) and Victoria Park Avenue (north intersection)	40	Rescind
Ivorwood Crescent	Jayfield Road and Robertsfield Crescent (north intersection)	40	Rescind
Japonica Road	Crosland Drive and a point 48 metres east of White Abbey Park	40	Rescind
Jayfield Road	Princeway Drive and Ivorwood Crescent	40	Rescind
Joanna Drive	Pachino Boulevard and Pharmacy Avenue	40	Rescind
Lilian Drive	Lawrence Avenue East and Tower Drive	40	Rescind
Lord Roberts Drive	Midland Avenue (south intersection) and Midland Avenue (north intersection)	40	Rescind
Manhattan Drive	Tower Drive and Ellington Drive	40	Rescind
Marcos Boulevard	Lawrence Avenue East and Midland Avenue	40	Rescind
McGregor Road	Birchmount Road and Porter Crescent	40	Rescind
Montezuma Trail	Alexmuir Boulevard and Bushmills Square	40	Rescind
Mooregate Avenue	Stratton Avenue and the east end of Mooregate Avenue	40	Rescind
Norbury Crescent	Dorcot Avenue and Midland Avenue	40	Rescind
Oasis Boulevard	Morningside Avenue to north end of Oasis Boulevard	40	Rescind
Pachino Boulevard	Victoria Park Avenue and the east end of Pachino Boulevard	40	Rescind
Pebblewood Avenue	Middlefield Road and Ingleton Boulevard	40	Rescind
Penworth Road	Pharmacy Avenue and Cavehill Crescent (east intersection)	40	Rescind
Ranstone Gardens	Kennedy Road and Birchmount Road	40	Rescind
Robertsfield Crescent	Jayfield Road and Ivorwood Crescent (north intersection)	40	Rescind
Romulus Drive	Fitzgibbon Avenue (south intersection) and Midland Avenue	40	Rescind

Highway	Between	Speed Limit (km/h)	Action
Seminole Avenue	Brimley Road and McCowan Road	40	Rescind
Shaddock Crescent	Brimley Road and Wetherby Drive	40	Rescind
Shady Hollow Drive	McNicol Avenue and Muirlands Drive	40	Rescind
Shilton Road	Heather Road and Todd Road	40	Rescind
Singleton Road	Pharmacy Avenue and Elm Bank Road	40	Rescind
Stansbury Crescent	Midland Avenue and the south end of Stansbury Crescent	40	Rescind
Tordale Crescent	Applefield Drive (north intersection) and Applefield Drive (south intersection)	40	Rescind
Torrance Road	Ascolda Boulevard and Eglinton Avenue East	40	Rescind
Tower Drive	Lawrence Avenue East and Ellington Drive	40	Rescind
Townley Avenue	Lawrence Avenue East and Belmore Avenue (east intersection)	40	Rescind
Treverton Drive	Kennedy Road and Mooregate Avenue	40	Rescind
Waterfield Drive	Brimley Road and the west end of Waterfield Drive	40	Rescind
Wayne Avenue	Sherwood Avenue and Warden Avenue	40	Rescind
Wetherby Drive	Brimley Road and Danforth Road	40	Rescind
Wexford Boulevard	Lawrence Avenue East and the south end of Wexford Boulevard	40	Rescind
Whistling Hills Drive	Alton Towers Circle and Ingleton Boulevard	40	Rescind
White Abbey Park	Ellesmere Road and North End of White Abbey Park	40	Rescind
Yorkshire Road	Kingsdown Drive and Ranstone Gardens	40	Rescind

4. Enact the following to Schedule XXXV in § 950-1334 as follows:

Highway	Between	Speed Limit (km/h)	Action
Birkdale Road	Ellesmere Road and Dorcot Avenue	40	Enact
Cornwallis Drive	Kennedy Road and Canlish Road	40	Enact
Glen Watford Drive	Sheppard Avenue East and Havendale Road	40	Enact
Oasis Boulevard	Morningside Avenue and Seasons Drive	40	Enact
Pachino Boulevard	Victoria Park Avenue and Pharmacy Avenue	40	Enact
Seminole Avenue	Brimley Road and Danforth Road	40	Enact
Shady Hollow Drive	McNicol Avenue and Ingleton Boulevard	40	Enact
Torrance Road	Trudelle Street and Eglinton Avenue East	40	Enact