





LEGEND

- 


- 



NOTE :

1. INFORMATION ON THIS PLAN IS BASED ON OFFICE RECORDS AND IS SUBJECT TO FIELD VERIFICATION.
2. SPEED HUMPS MAY NOT BE CONSTRUCTED EXACTLY IN THE LOCATIONS SHOWN DUE TO FIELD CONDITIONS.
3. EVERY ATTEMPT WILL BE MADE TO UTILIZE EXISTING POLES FOR SPEED HUMP SIGNS, HOWEVER IT MAY BE NECESSARY TO INSTALL NEW POLES FOR THESE SIGNS.

THIS DRAWING WAS PREPARED UPON REQUEST OF THE WARD COUNCILLOR

FIRSTBROOKE RD: BURGESS AVE - CORLEY AVE PROPOSED SPEED HUMP LOCATIONS PLAN