


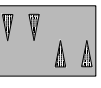




LEGEND

A |  

B |   PROPOSED TWO-WAY SPEED HUMPS

NOTE :

1. INFORMATION ON THIS PLAN IS BASED ON OFFICE RECORDS AND IS SUBJECT TO FIELD VERIFICATION.
2. SPEED HUMPS MAY NOT BE CONSTRUCTED EXACTLY IN THE LOCATIONS SHOWN DUE TO FIELD CONDITIONS.
3. EVERY ATTEMPT WILL BE MADE TO UTILIZE EXISTING POLES FOR SPEED HUMP SIGNS, HOWEVER IT MAYBE NECESSARY TO INSTALL NEW POLES FOR THESE SIGNS.

DISCLAIMER:  
THIS DRAWING WAS PREPARED UPON REQUEST FROM THE WARD COUNCILLOR

OAK PARK AVE: COSBURN AVE TO LUMSDEN AVE  
PROPOSED SPEED HUMPS LOCATIONS PLAN