

## **Vision Zero Road Safety Plan Speed Limit Reductions to 30 km/h on Local Roads and Public Lanes - North York Area (Ward 8 and Ward 16)**

**Date:** May 5, 2022

**To:** North York Community Council

**From:** Director, Project Design & Management, Transportation Services

**Wards:** Ward 8, Eglinton-Lawrence; Ward 16, Don Valley East

### **SUMMARY**

---

This staff report is about speed limit reductions for which Community Council has delegated authority to make a final decision, provided that it is not amended so that it varies with City policy or by-laws.

The Vision Zero Road Safety Plan Speed Management Strategy focuses on how higher speeds contribute to higher risk of serious injuries and fatalities, and that setting lower speed limits is a key tool for reducing operating speeds on Toronto's roadways. The Vision Zero Speed Management Strategy includes a program for reducing speed limits on local roads, as defined in the City's Road Classification System and public lanes or public alleys, to 30 km/h on a neighbourhood basis. With this approach the City is no longer required to sign every individual street within that designated area but only the entry and exit points to/from the designated area where speed limits change and any internal roads with a different speed limit.

The purpose of this report is to recommend area-based speed limit reductions to 30 km/h on public lanes or public alleys and local roads in North York Community Council area as part of the Vision Zero Road Safety Plan Speed Management Strategy.

### **RECOMMENDATIONS**

---

The Director Project Design & Management, Transportation Services, recommends that:

1. North York Community Council designate the areas in Ward 8 and Ward 16 as a designated area with an associated speed limit of 30 km/h, with the exception of specified excluded highways or bridges, and amend the City of Toronto Municipal Code Chapter 950, Traffic and Parking, generally as outlined in Attachment 1 to the report (May 5, 2022) from the Director, Project Design and Management.

## **FINANCIAL IMPACT**

---

The financial cost of installing the speed limit signs included within this report is approximately \$300,000. Funding is available in Transportation Services' 2022 Capital Budget.

## **DECISION HISTORY**

---

At its meeting of May 21, 2021, North York Community Council approved recommendations for speed limit reductions to 30 km/h on public lanes or public alleys and local roads in the North York Community Council area as part of the Vision Zero Road Safety Plan Speed Management Strategy in Ward 6 and Ward 18. As part of that report, the priority was outlined for the remaining wards to receive similar speed limit reductions. The Community Council decision can be found at:

<http://app.toronto.ca/tmmis/viewAgendaItemHistory.do?item=2021.NY24.20>

At its meeting of April 7 and 8, 2021, City Council approved changes to the Toronto Municipal Code Chapter 950 through the creation of Schedule XLV (Part 1): Designated Areas – Reduced Speed Areas. This new schedule allows for the introduction of designated areas with an associated speed limit of 30 km/h, with the exception of specified excluded highways or bridges. In addition, at this meeting City Council delegated final decision-making authority to Community Councils with respect to public lanes or public alleys for a number of matters including speed limit setting. The Council decision can be found at:

<http://app.toronto.ca/tmmis/viewAgendaItemHistory.do?item=2021.IE20.15>

At its meeting of December 16, 17 and 18, 2020, City Council approved a number of recommendations from staff to further enhance the Road Safety Program. As a part of this staff report, staff also presented evaluation results of speed limit reductions on nearly 250 kilometres of major arterial roadways across the City. The Council decision can be found

at: <http://app.toronto.ca/tmmis/viewAgendaItemHistory.do?item=2020.IE18.4>

At its meeting of July 16, 17 and 18, 2019, City Council unanimously approved the Vision Zero 2.0 - Road Safety Plan Update, as amended. At this time, City Council approved speed limit reductions from 60 km/h to 50 km/h on nearly 250 kilometers of major arterial roadways across the City as part of the Speed Management Strategy. Within this report, staff also committed to reducing the speed limit of all local roadways to 30 km/h by submitting reports to the appropriate Community Council for by-law amendments. The Council decision can be found

at: <http://app.toronto.ca/tmmis/viewAgendaItemHistory.do?item=2019.IE6.8>

## COMMENTS

---

### Area Speed Limits

The Vision Zero 2.0 - Road Safety Plan Update report highlighted how higher speeds contribute to higher risk of serious injuries and fatalities, and that setting lower speed limits is a key tool in the Speed Management Strategy for reducing operating speeds on Toronto's roadways. As part of the report, City Council approved speed limit reductions from 60 km/h to 50 km/h on nearly 250 kilometres (km) of major arterial roadways across the City as part of the strategy.

As part of the second phase of the Speed Management Strategy, speed limit reductions on approximately 250 km of minor arterial and collector roadways were approved by Community Councils in December 2019 and January 2020. The implementation of these speed limit reductions was completed in 2020, except for a few segments where implementation was delayed due to active construction.

The third phase of the Speed Management Strategy, consists of a program for reducing speed limits on local roads, as defined in the City's Road Classification System, and on public lanes or public alleys (also commonly referred to as laneways), to 30 km/h on a neighbourhood basis. This third phase began in 2021 in the North York Community Council Area with reductions in Ward 6 and Ward 18.

On May 30, 2017, the Province of Ontario amended the Highway Traffic Act in respect to speed limit setting in municipalities. This legislative change allows the City to designate areas through by-laws and prescribe a speed limit that is lower than 50 km/h which will apply to all highways within the designated area. With this approach the City is no longer required to sign every individual street within that designated area but only the entry and exit points to/from the designated area where speed limits change and any internal roads with a different speed limit. Other municipalities in Ontario that have utilized this legislative authority include Hamilton, Ottawa, and London with others in the process of developing programs to do the same.

On April 7, 2021 City Council approved the addition of a new Schedule in the Toronto Municipal Code to facilitate the designation of areas in the City with reduced speed limits of 30 km/h. With the creation of Schedule XLV (Part 1): Designated Areas – Reduced Speed Areas, includes descriptions of the boundary of each area and any excluded highways or bridges contained within not governed by the area speed limit. The intention is that every local roadway and laneway in the City will ultimately be included in one such zone in order to have the speed limit set at 30 km/h.

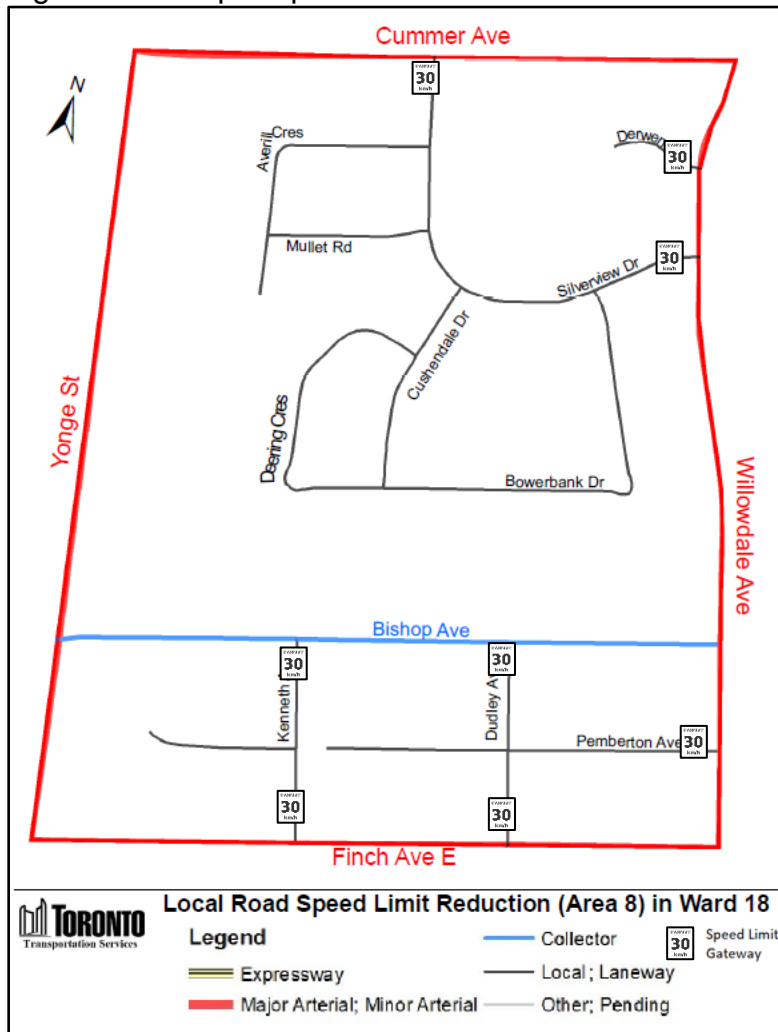
The reduced speed limit within a designated area will be posted through signage at the transition point between roadways with a higher speed limit and the reduced speed limit area defined in Schedule XLV to let drivers know that they have entered the area. Similarly, the transition from a lower speed area would be posted through signage at the exit points of the designated areas between the local roadways with lower speed limits and any roadways with higher speed limits. Any collector or arterial roads with a higher

speed limit within the reduced speed limit area would be specified as exceptions in Schedule XLV and signed with the appropriate speed limit.

### Sample Speed Limit Area Signage Plan

Figure 1 has been created in order to help visualize the speed limit signage within a speed limit area. Within this speed limit area, the entrance/exits into the area would be marked with speed limit area begins/end signs and internally, additional signage would be included wherever exceptions to the 30 km/h speed limit are present (primarily at collector and arterial roads).

Figure 1 - Sample Speed Limit Area



Ultimately, the speed limit on all local roadways and laneways within a ward will be set to 30 km/h, irrespective of the specific designated area in which the roadway falls. In the example above, Bishop Avenue is not a boundary of the designated area but is listed in the by-law as an exception because it is a collector roadway. Despite not being identified as a boundary, the local roads that intersect with Bishop Avenue will still have the speed limit area gateway features since it represents where the 30 km/h speed limit starts.

## Speed Limit Reduction Delivery Timelines

As outlined in the Vision Zero 2.0 staff report, the large-scale reduction in speed limits on public lanes and local roads will be a multi-year program with a significant amount of by-law amendments and new signage installations. The current projected rate of installation is approximately two to three wards per Community Council area per year. The reductions will be rolled out on a systematic, ward-by-ward basis using a data driven approach with priority going to wards with a higher rate of vulnerable road user injury collisions on local roads. This collision rate is the ratio of the number of vulnerable road user injury collisions on each ward's local road network to the total length of local roads in the ward.

Based on the experiences of delivering the first wards of the local speed limit reductions in Ward 6 and Ward 18 as well as other wards across the city, it is estimated that it takes approximately six to eight weeks to implement all signage changes per ward. The timelines are based on the number of signs required for each ward, complexities of designing the signage plans, and requirements to request a large number of utility locates prior to the installation of new speed limit sign posts.

Table 1 below presents the prioritized list of wards within North York Community Council area based on collision rate. By-law recommendations to reduce speed limits to 30 km/h on public lanes and local road in designated areas in wards with priority level of 3 and 4 in North York are presented in this report. These are Ward 8 Eglinton-Lawrence and Ward 16 Don Valley East.

This report introduces 24 new entries to Schedule XLV, covering the entire areas of Ward 8 and Ward 16 and all local roads and laneways contained within. By-law recommendations for designated areas to reduce speed limits to 30 km/h on public lanes and local roads in all remaining wards will be presented to North York Community Council in the next phase until all of the proposed speed limit reductions are completed, anticipated by the end of 2023, subject to available staffing resources within the Transportation Services Signs and Pavement Markings unit.

Table 1 Ward Ranking in North York Community Council Area

<b>Priority- Based on Rate of Serious Collisions</b>	<b>North York Ward</b>	<b>Status (as of May 2022)</b>
1	Ward 6 - York Centre	Completed
2	Ward 18 - Willowdale	Approved and pending
3	Ward 8 - Eglinton-Lawrence	Proposed in this report
4	Ward 16 - Don Valley East	Proposed in this report
5	Ward 17 - Don Valley North	Upcoming
6	Ward 15 - Don Valley West	Upcoming

## **Effectiveness of Speed Limit Reductions**

The goal of the Speed Management Strategy is to mitigate the risk of injuries and fatalities on Toronto's roads by reducing the speed of vehicles. To that end, at the City Council meeting of December 16, 17 and 18, 2020, staff presented evaluation results of speed limit reductions on nearly 250 kilometres of major arterial roadways across the city. The study found that there is evidence that the reductions have had a positive impact on reductions in operating speeds of vehicles.

It is important to note that speed limit reductions are just one part of the Speed Management Strategy. The holistic strategy also includes modifications to the design of roadways, automated and manual speed enforcement, proactive deployment of Watch Your Speed Signs, and revised speed limit setting practices as key tools in order to achieve more significant, sustained, and effective speed management.

The Ward Councillors have been informed of the recommendations of this report.

## **CONTACT**

---

Sheyda Saneinejad  
Manager, Vision Zero Projects  
Project Design & Management  
Transportation Services Division  
416-392-5574  
[Sheyda.Saneinejad@toronto.ca](mailto:Sheyda.Saneinejad@toronto.ca)

## **SIGNATURE**

---

Jacquelyn Hayward  
Director, Project Design & Management  
Transportation Services Division  
416-392-5348  
[Jacquelyn.Hayward@toronto.ca](mailto:Jacquelyn.Hayward@toronto.ca)

## **ATTACHMENTS**

---

Attachment 1 - Proposed Amendments to Speed Limits on Local Roads and Public Laneways in Ward 8 and Ward 16

**Attachment 1 - Proposed Amendments to Speed Limits on Local roads and Public Lanes in Ward 8 and Ward 16**

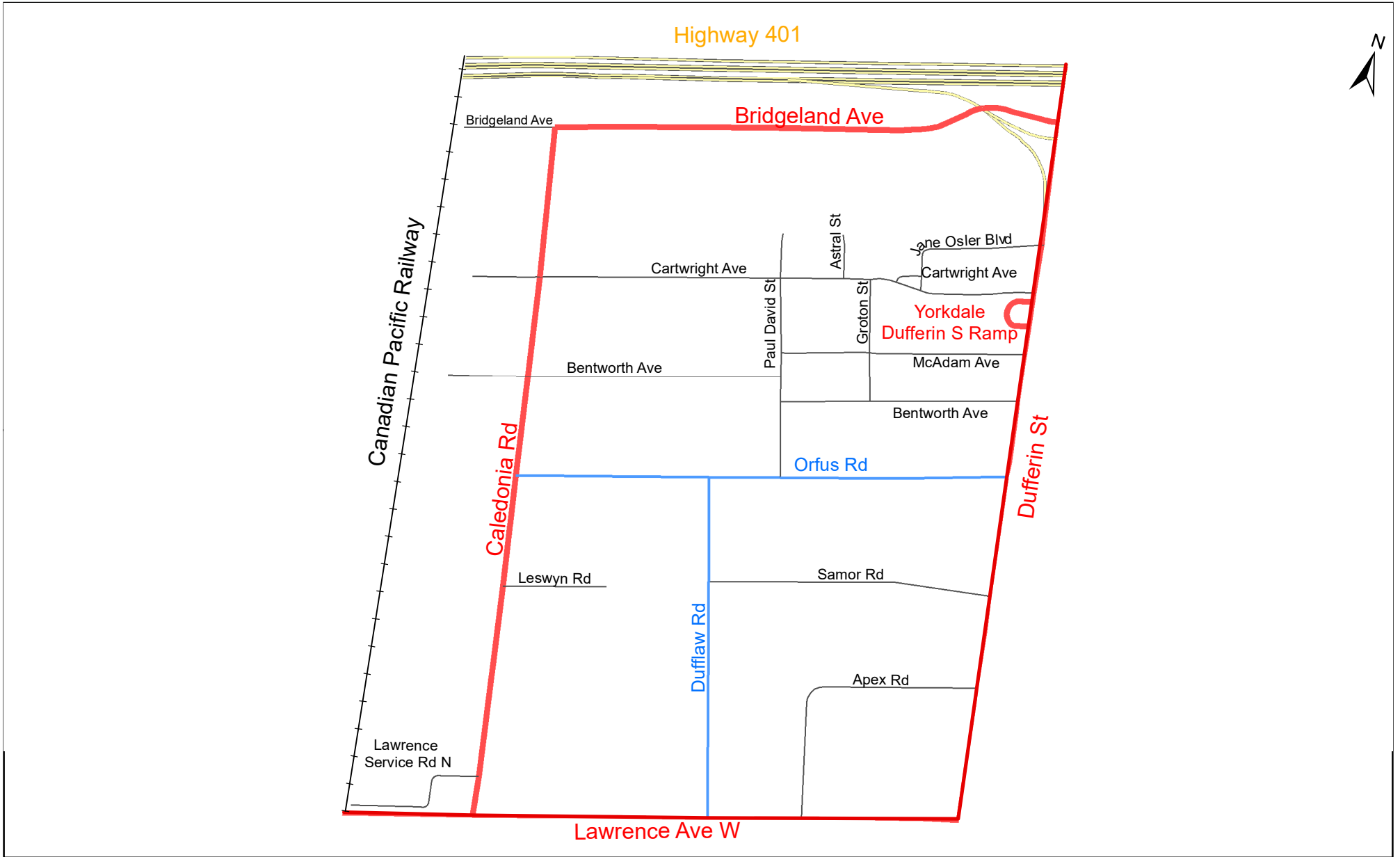
1. Insert the following into Schedule XLV (Part 1) in § 950-1344 as follows:

(Column 1) Designated Area Name	(Column 2) East Limit / West Limit of Designated Area	(Column 3) North Limit / South Limit of Designated Area	(Column 4) Excluded Highways	(Column 5) Speed (km/h)	(Column 6) Designated Area Map
(Area 1) in Ward 8	West side of Dufferin Street / east side of CPR line	South side of Highway 401 / north side of Lawrence Avenue West	Dufflaw Road between Lawrence Avenue West and Orfus Road Orfus Road between Dufferin Street and Caledonia Road Caledonia Road between Lawrence Avenue West and Bridgeland Avenue Bridgeland Avenue between Dufferin Street and Caledonia Road Yorkdale Dufferin South Ramp between Dufferin Street (south) and Dufferin Street	30	(Area 1) in Ward 8
(Area 2) in Ward 8	West side of Bathurst Street / east side of Dufferin Street	South side of Highway 401 / north side of Raneer Avenue	Ameer Avenue between Raneer Avenue and Neptune Drive Neptune Drive between Ameer Avenue and Bathurst Street Hotspur Road between Bathurst Street and Neptune Drive Yorkdale Road between Dufferin Street and William R Allen Road North Southbound Ramp Yorkdale Dufferin South Ramp between Dufferin Street and a point 105 metres east of Dufferin Street William R Allen Road North between Raneer Avenue and Highway 401	30	(Area 2) in Ward 8
(Area 3) in Ward 8	West side of Bathurst Street / east side of Dufferin Street	South side of Raneer Avenue / north side of Lawrence Avenue West	Flemington Road between Varna Drive and Raneer Avenue (east intersection) Varna Drive between Lawrence Avenue West and Raneer Avenue Blossomfield Drive between Lawrence Avenue West and Flemington Road Dane Avenue between Mulholland Avenue and Dufferin Street Brucewood Crescent between Lawrence Avenue West and Covington Road Covington Road between Bathurst Street and Brucewood Crescent William R Allen Road between Lawrence Avenue West and Raneer Ave New Heights Court between Varna Drive and a point 110 metres west of Varna Drive	30	(Area 3) in Ward 8
(Area 4) in Ward 8	West side of Avenue Road / east side of Bathurst Street	South side of Wilson Avenue between Avenue Road and Highway 401 and south side of Highway 401 between Wilson Avenue and Bathurst Street / north side of Lawrence Avenue West	Woburn Avenue between Avenue Road and Ledbury Street Ledbury Street between Lawrence Avenue West and Old Orchard Grove Melrose Avenue between Avenue Road and Bathurst Street Old Orchard Grove between Ledbury Street and Clyde Avenue Brooke Avenue between Avenue Road and Bathurst Street Clyde Avenue between Old Orchard Grove and Wilson Avenue	30	(Area 4) in Ward 8
(Area 5) in Ward 8	West side of Yonge Street / east side of Avenue Road	South side of Wilson Avenue / north side of Lawrence Avenue West	Brooke Avenue between Yonge Boulevard and Avenue Road Elm Road between Lawrence Avenue West and Brooke Avenue Melrose Avenue between Elm Road and Avenue Road Woburn Avenue between Elm Road and Avenue Road Ridley Boulevard between Fairlawn Avenue and Brooke Avenue Jedburgh Road between Lawrence Avenue West and Fairlawn Avenue Fairlawn between Yonge Street and Avenue Road Yonge Boulevard between Yonge Street and Wilson Avenue	30	(Area 5) in Ward 8
(Area 6) in Ward 8	West side of Yonge Street / east side of Avenue Road	South side of Highway 401 / north side of Wilson Avenue	Avenue Road between Wilson Avenue and Highway 401	30	(Area 6) in Ward 8
(Area 7) in Ward 8	West side of Dufferin Street / east side of CPR line	South side of Lawrence Avenue West / north side of Eglinton Avenue West	Ronald Avenue between Eglinton Avenue West and Castlefield Avenue Castlefield Avenue between Dufferin Street and CPR line Wingold Avenue between Dufferin Street and Lansdowne Avenue Tycos Drive between Dufferin Street and Caledonia Road Glencair Avenue between Dufferin Street and Caledonia Road Lansdowne Avenue between Wingold Avenue and Glencair Avenue Caledonia Road between Eglinton Avenue West and Lawrence Avenue West	30	(Area 7) in Ward 8
(Area 8) in Ward 8	West side of Marlee Avenue / east side of Dufferin Street	South side of Lawrence Avenue West / north side of Glencair Avenue		30	(Area 8) in Ward 8
(Area 9) in Ward 8	West side of Marlee Avenue / east side of Dufferin Street	South side of Glencair Avenue / north side of Eglinton Avenue West	Roselawn Avenue between Marlee Avenue and Castlefield Avenue Castlefield Avenue between Roselawn Avenue and Dufferin Street	30	(Area 9) in Ward 8
(Area 10) in Ward 8	West side of Bathurst Street / east side of Marlee Avenue	South side of Lawrence Avenue West / north side of Glencair Avenue	Glennmount Avenue between Glencair Avenue and Lawrence Avenue West Englemont Avenue between Glencair Avenue and Lawrence Avenue West Shermont Avenue between Glencair Avenue and Lawrence Avenue West William R Allen Road North between Glencair Avenue and Lawrence Avenue West	30	(Area 10) in Ward 8
(Area 11) in Ward 8	West side of Bathurst Street / east side of Marlee Ave	South side of Glencair Avenue / north side of Eglinton Avenue West	Elm Ridge Drive between Elm Ridge Circle (west side) and Marlee Avenue Elm Ridge Drive between Bathurst Street and Elm Ridge Circle (east side) Elm Ridge Circle (entire length) Old Park Road between Eglinton Avenue West and Elm Ridge Circle William R Allen Road South between Eglinton Avenue West and Glencair Avenue	30	(Area 11) in Ward 8
(Area 12) in Ward 8	West side of Avenue Road / east side of Bathurst Street	South side of Roselawn Avenue / north side of Eglinton Avenue West	Chaplin Crescent between Eglinton Avenue West and Roselawn Avenue	30	(Area 12) in Ward 8
(Area 13) in Ward 8	West side of Avenue Road / east side of Bathurst Street	South side of Lawrence Avenue West / north side of Roselawn Avenue	Chaplin Crescent between Roselawn Avenue and Briar Hill Avenue Briar Hill Avenue between Chaplin Crescent and Bathurst Street Glencair Avenue between Glen Rush Boulevard and Bathurst Street Glengrove Avenue between Glen Rush Boulevard and Glengrove Avenue West Glengrove Avenue West between Avenue Road and Glengrove Avenue Glen Rush Boulevard between Glencair Avenue and Lawrence Avenue West Shelborne Avenue between Glen Rush Boulevard and Bathurst Street	30	(Area 13) in Ward 8
(Area 14) in Ward 8	West side of Yonge Street / east side of Avenue Road	South side of Lawrence Avenue West / north side of Eglinton Avenue West	Roselawn Avenue between Duplex Avenue and Avenue Road Edith Drive between Eglinton Avenue West and Roselawn Avenue Montgomery Avenue between Yonge Street and Duplex Avenue Castlefield Avenue between Yonge Street and Duplex Avenue Briar Hill Avenue between Yonge Street and Duplex Avenue Lytton Boulevard between Yonge Street and Duplex Avenue Glengrove Avenue West between Yonge Street and Avenue Road Chatsworth Drive between Yonge Street and Duplex Avenue	30	(Area 14) in Ward 8
(Area 1) in Ward 16	West side of Victoria Park Avenue / east side of Highway 404/Don Valley Parkway	South side of Highway 401 / north side of York Mills Road	Underpass Gate between Highway 404/Don Valley Parkway and Roywood Drive Roywood Drive between Fenside Drive and Sandover Drive Sandover Drive between Lynedock Crescent and York Mills Road Lynedock Crescent between Sandover Drive and Fenside Drive Fenside Drive between Roywood Drive and York Mills Road	30	(Area 1) in Ward 16
(Area 2) in Ward 16	West side of Highway 404/Don Valley Parkway / east side of Don Mills Road	South side of Highway 401 / north side of York Mills Road	Underpass Gate between Highway 404/Don Valley Parkway and Fenelon Drive Graydon Hall Drive between Don Mills Road and Fenelon Drive Fenelon Drive between Graydon Hall Drive and Valentine Drive Valentine Drive between Fenelon Drive and York Mills Road	30	(Area 2) in Ward 16
(Area 3) in Ward 16	West side of Don Mills Road / east side of Leslie Street	South side of Highway 401 / north side of Lawrence Avenue East	The Donway West between Don Mills Road and Lawrence Avenue East York Mills Road between Leslie Street and Don Mills Road Upjohn Road between York Mills Road and south end of Upjohn Road Lesmill Road between Leslie Street and York Mills Road Duncan Mill Road between Lesmill Road and Don Mills Road Valleybrook Drive between Lesmill Road and Duncan Mill Road Moatfield Drive between Valleybrook Drive and Don Mills Road	30	(Area 3) in Ward 16
(Area 4) in Ward 16	West side of Don Valley Parkway / east side of Don Mills Road	South side of York Mills Road / north side of Lawrence Avenue East	The Donway East between Don Mills Road and Lawrence Avenue East Three Valleys Drive between Laurentide Drive and Don Valleys Parkway Laurentide Drive between Three Valleys Drive and Silverdale Crescent Silverdale Crescent between York Mills Road and Laurentide Drive Hoggs Lane between Don Mills Road and south end of Hoggs Lane	30	(Area 4) in Ward 16

(Column 1) Designated Area Name	(Column 2) East Limit / West Limit of Designated Area	(Column 3) North Limit / South Limit of Designated Area	(Column 4) Excluded Highways	(Column 5) Speed (km/h)	(Column 6) Designated Area Map
(Area 5) in Ward 16	West side of Victoria Park Avenue / east side of Don Valley Parkway	South side of York Mills Road / north side of Lawrence Avenue East	Parkwoods Village Drive between York Mills Road and Victoria Park Avenue Valley Woods Road between York Mills Road and Brookbanks Drive Brookbanks Drive between Don Valley Parkway and Fenside Drive Underhill Drive between Brookbanks Drive and Lawrence Avenue East Cassandra Boulevard between Underhill Drive and Victoria Park Avenue Curlew Drive between Lawrence Avenue East and Victoria Park Avenue Deerlick Court between York Mills Road and southwest end of Deerlick Court	30	(Area 5) in Ward 16
(Area 6) in Ward 16	West side of Don Valley Parkway / east side of Don Mills Road	South side of Lawrence Avenue East / north side of Eglinton Avenue East	The Donway East between Lawrence Avenue East and Don Mills Road Wynford Drive between Don Mills Road and Don Valley Parkway Green Belt Drive between Don Mills Road and east end of Green Belt Drive Gervais Drive between Eglinton Avenue East and north end of Gervais Drive	30	(Area 6) in Ward 16
(Area 7) in Ward 16	West side of Victoria Park Avenue / east side of Don Valley Parkway	South side of Lawrence Avenue East / north side of Eglinton Avenue East	Sloane Avenue between Victoria Park Avenue and Eglinton Avenue East Wynford Drive between Don Valley Parkway and Eglinton Avenue East Raiside Road between Lawrence Avenue East (west intersection) and Lawrence Avenue East (east intersection) Carnforth Road between Teak Avenue and Lawrence Avenue East Teak Avenue between Carnforth Road and Wyndcliff Crescent Sweeney Drive between Wyndcliff Crescent and Victoria Park Avenue Wyndcliff Crescent between Teak Avenue and Sweeney Drive Jonesville Crescent between Eglinton Avenue East and Victoria Park Avenue Concorde Gate between Concorde Place and west end of Concorde Gate Concorde Place between Wynford Drive and north end of Concorde Place Wynford Heights Crescent between Wynford Drive (north intersection) and Wynford Drive (south intersection)	30	(Area 7) in Ward 16
(Area 8) in Ward 16	West side of Victoria Park Avenue / east side of Don Valley Parkway	South side of Eglinton Avenue East / north side of Sunrise Avenue and Bermondsey Road and from the intersection Sunrise Avenue and Bermondsey due west to the Don River and the north side of the Don River between a point due west of the intersection of Sunrise Avenue and Bermondsey and the Don Valley Parkway	Bermondsey Road between Eglinton Avenue East and Sunrise Avenue O'Connor Drive between Victoria Park Avenue and Sunrise Avenue St. Dennis Drive between Eglinton Avenue East and Don Valley Parkway Linkwood Lane between St. Dennis Drive and Spanbridge Road Credit Union Drive between Eglinton Avenue East and Mobile Drive Mobile Drive between Credit Union Drive and Bermondsey Road Bartley Drive between Cranborn Avenue and west end of Bartley Drive Spanbridge Road between Linkwood Lane and Don Valley Parkway Collip Place between Hobson Avenue and east end of Collip Place Jinnah Court between Bartley Drive and Collip Place	30	(Area 8) in Ward 16
(Area 9) in Ward 16	West side of Don Valley Parkway / east side of Don River West Branch	South side of Eglinton Avenue East / north side of Don River East Branch	Don Mills Road between Eglinton Avenue East and Don River Overlea Boulevard between Don River West Branch and Don Mills Road Gateway Boulevard between Don Mills Road (north intersection) Don Mills Road (south intersection) Grenoble Drive between Gateway Boulevard and Spanbridge Road Spanbridge Road between Grenoble Drive and Don Valley Parkway Grenoble Drive between Gateway Boulevard and Deauville Lane Deauville Lane between St. Dennis Drive and Grenoble Drive St. Dennis Drive between Don Mills Road and Don Valley Parkway Sonic Way between Fernand Drive and west end of Sonic Way	30	(Area 9) in Ward 16
(Area 10) in Ward 16	West side of Don Mills Road / east side of Leslie Street	South side of Lawrence Avenue East / north side of Eglinton Avenue East	The Donway West between Don Mills Road and Lawrence Avenue East Overland Drive between The Donway West and Barber Greene Road Barber Greene Road between Don Mills Road and Overland Drive Prince Andrew Place between Barber Greene Road and south end of Prince Andrew Place Inn on the Park Drive between Leslie Street and southeast end of Inn on the Park Drive	30	(Area 10) in Ward 16



2. Insert the following into Schedule XLV (Part 2) in § 950-1344 as follows:

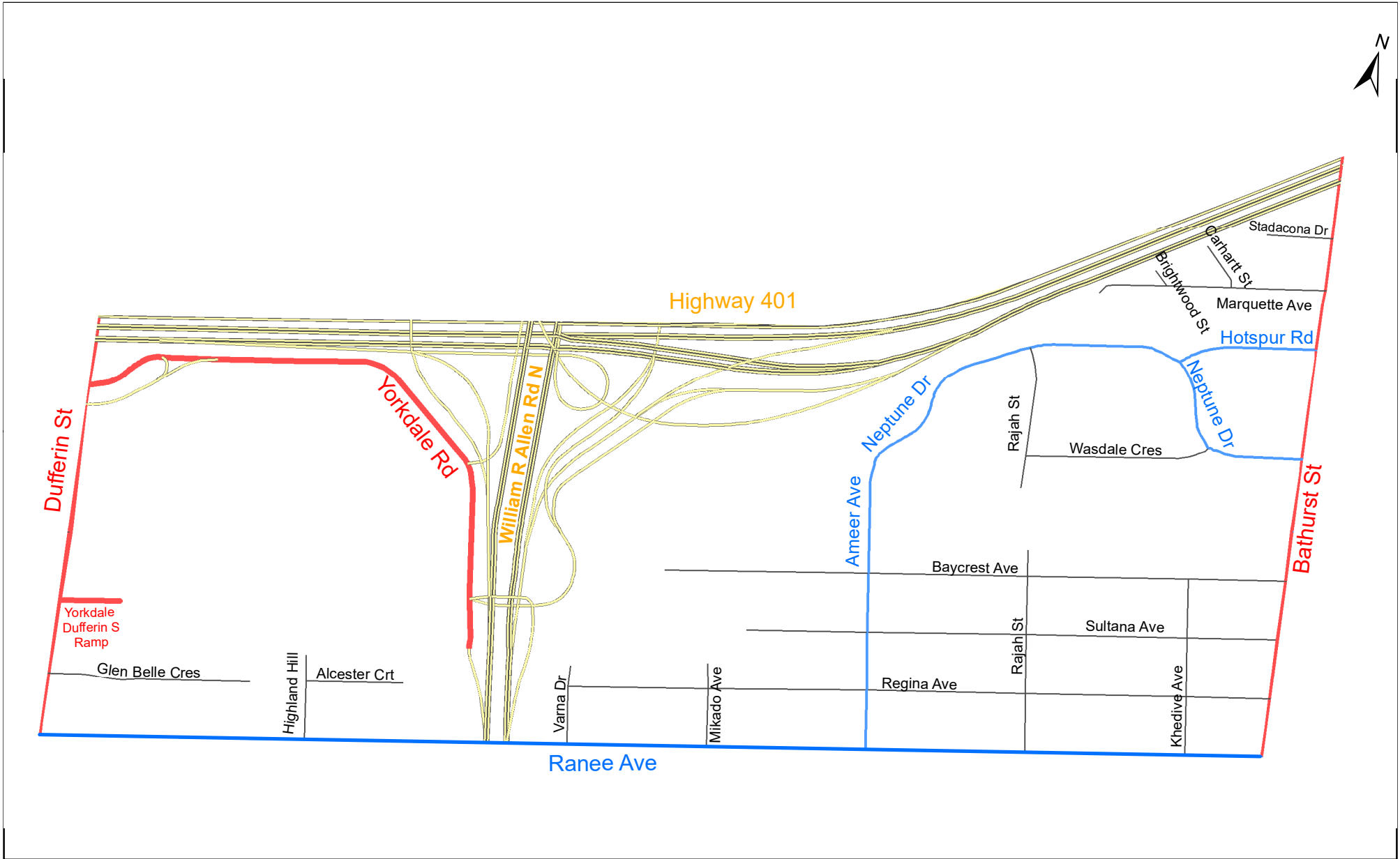


Local Road Speed Limit Reduction (Area 1) in Ward 8



**Legend**

- Expressway
- Major Arterial; Minor Arterial
- Collector
- Local ; Laneway
- Pending
- Railway



**Local Road Speed Limit Reduction (Area 2) in Ward 8**

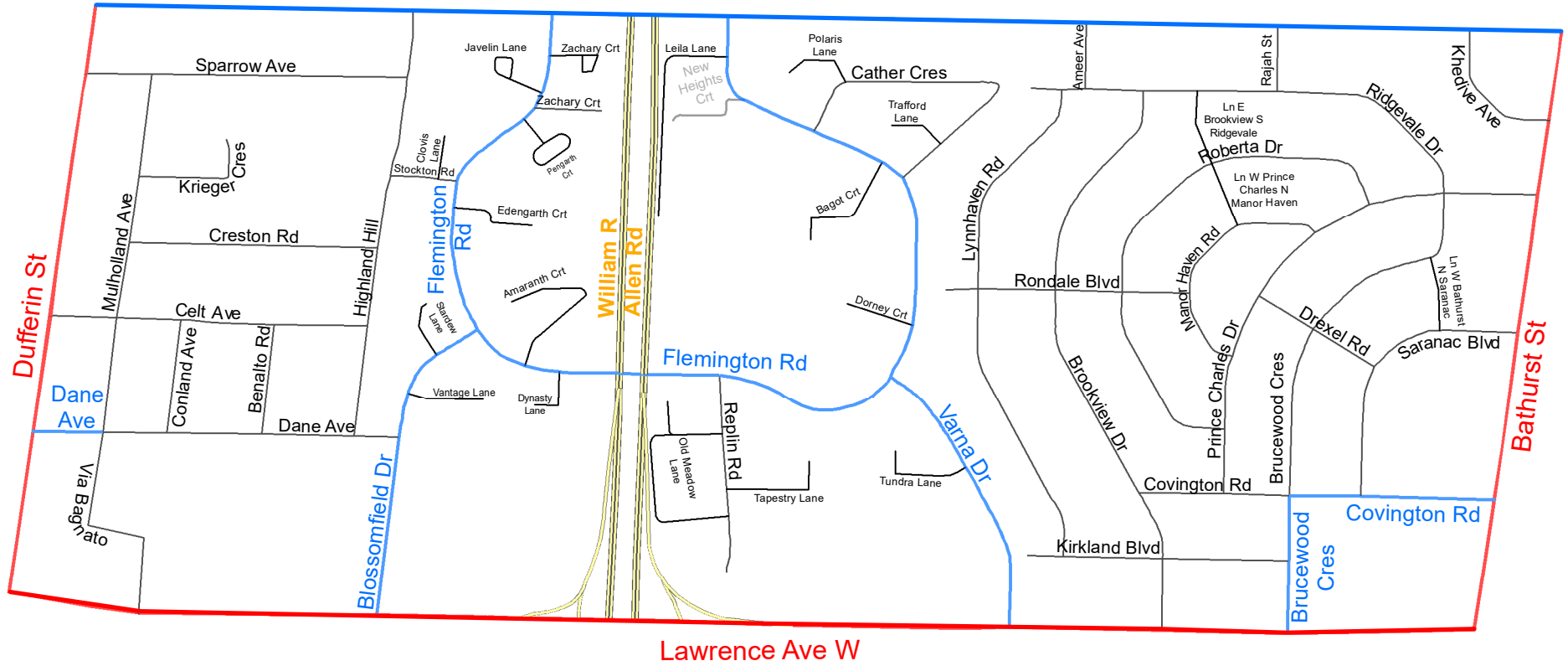


**Legend**

- Expressway
- Major Arterial; Minor Arterial
- Collector
- Local ; Laneway
- Pending



Ranee Ave






Lawrence Ave W

### Local Road Speed Limit Reduction (Area 3) in Ward 8



#### Legend

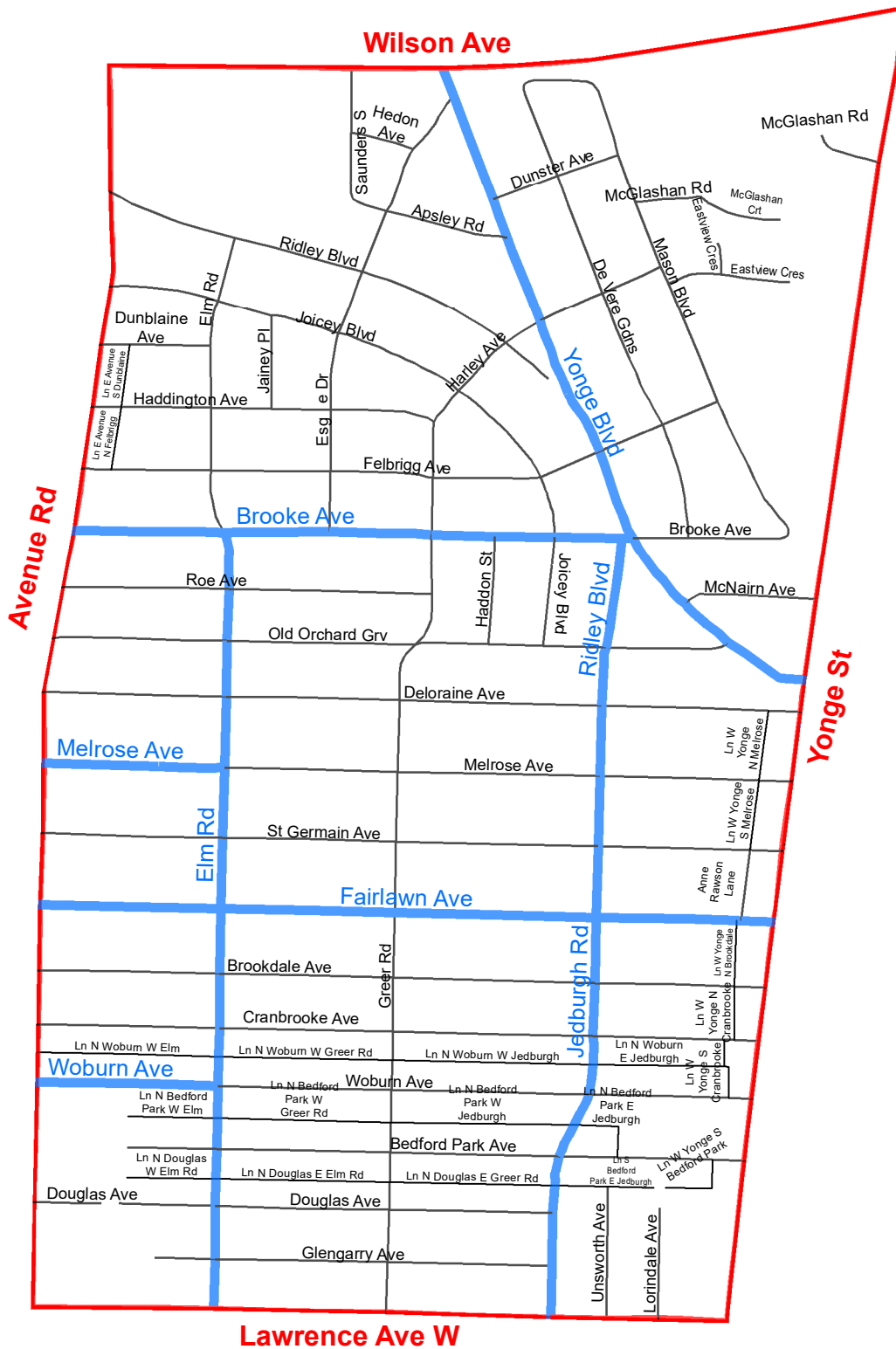
-  Expressway
-  Major Arterial; Minor Arterial
-  Collector
-  Local ; Laneway
-  Pending



### Local Road Speed Limit Reduction (Area 4) in Ward 8

#### Legend

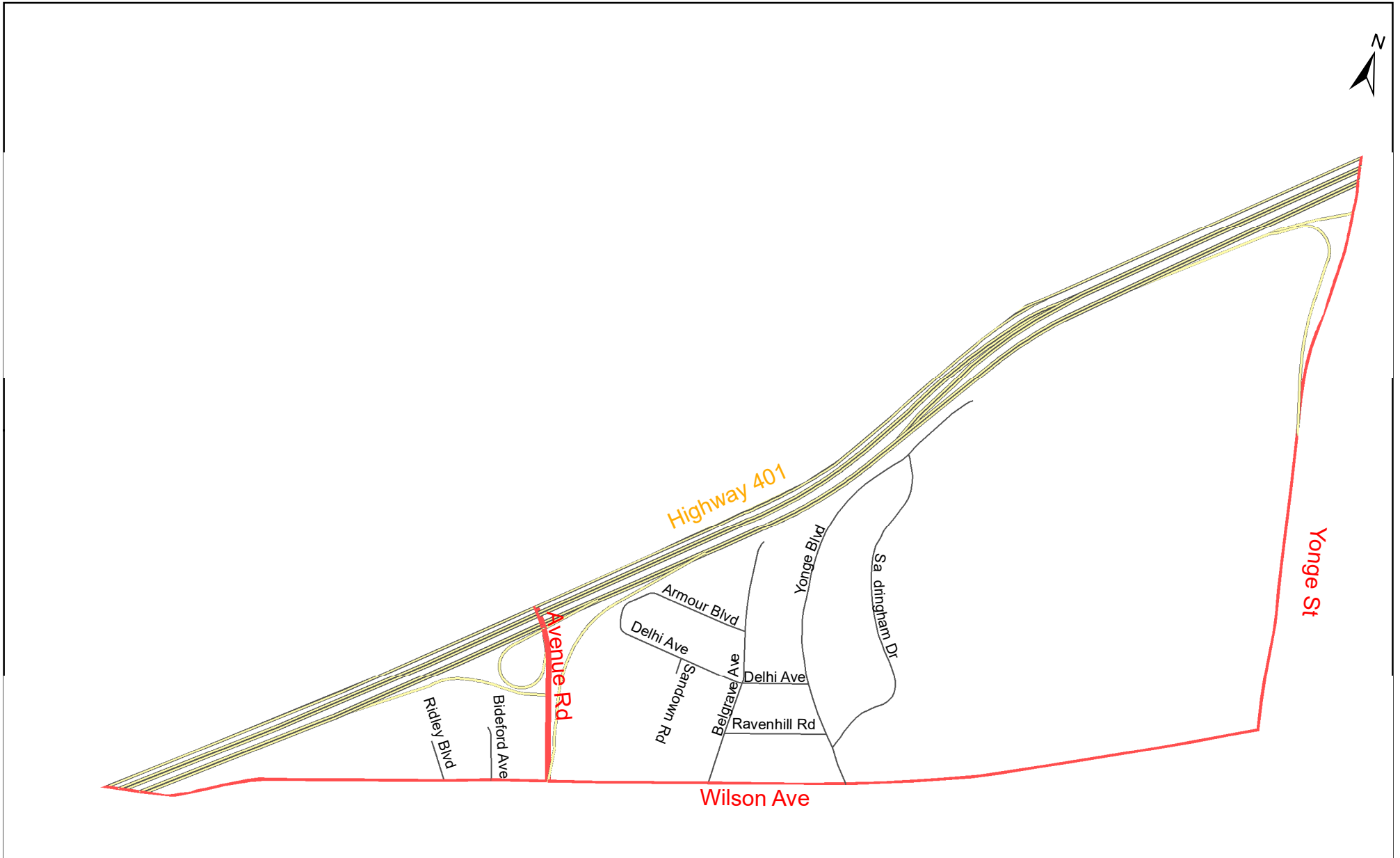
- Expressway
- Major Arterial; Minor Arterial
- Collector
- Local ; Laneway
- Pending



**Local Road Speed Limit Reduction (Area 5) in Ward 8**

**Legend**

- Collector
- Local ; Laneway
- Major Arterial; Minor Arterial
- Pending

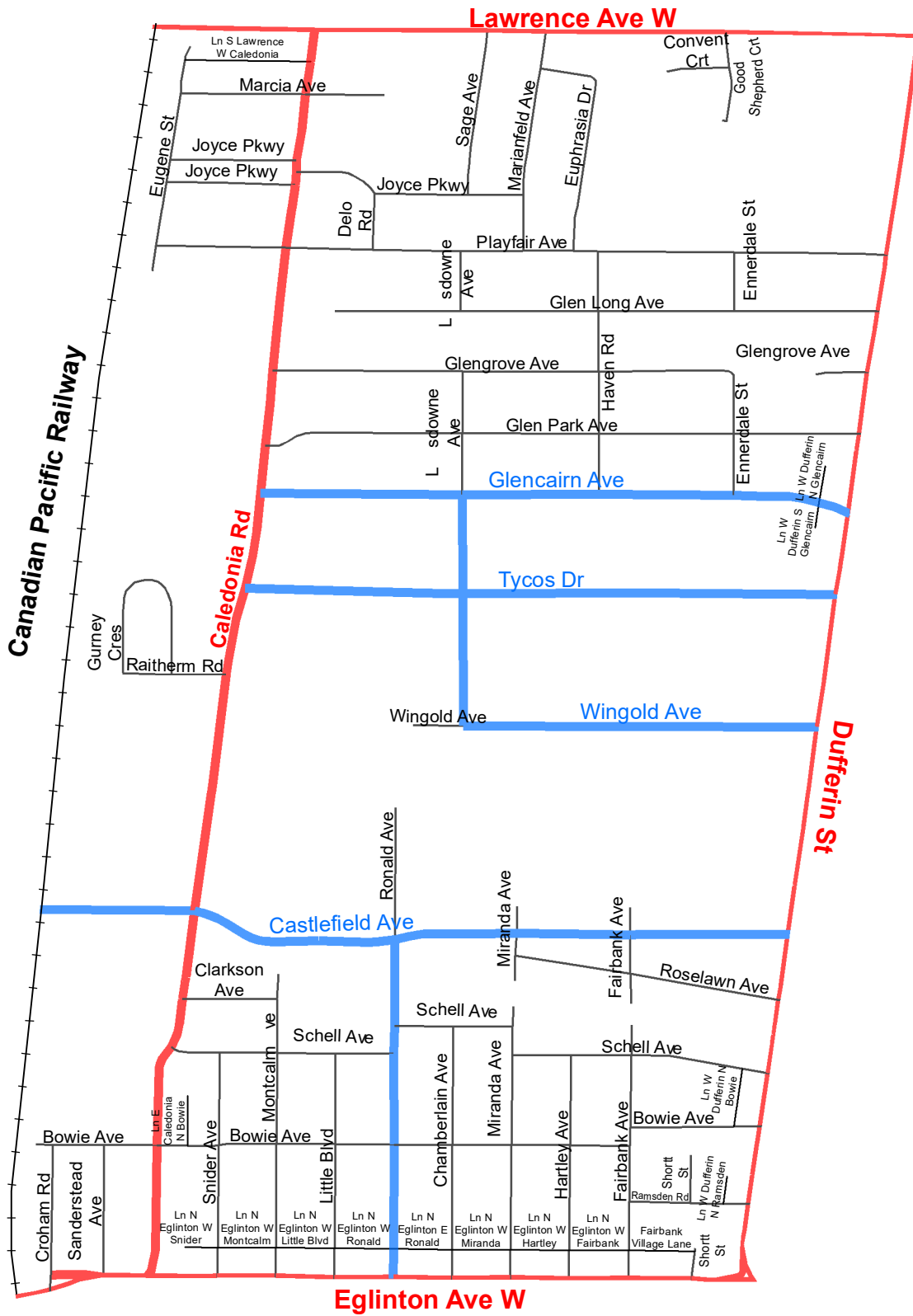


**Local Road Speed Limit Reduction (Area 6) in Ward 8**



**Legend**

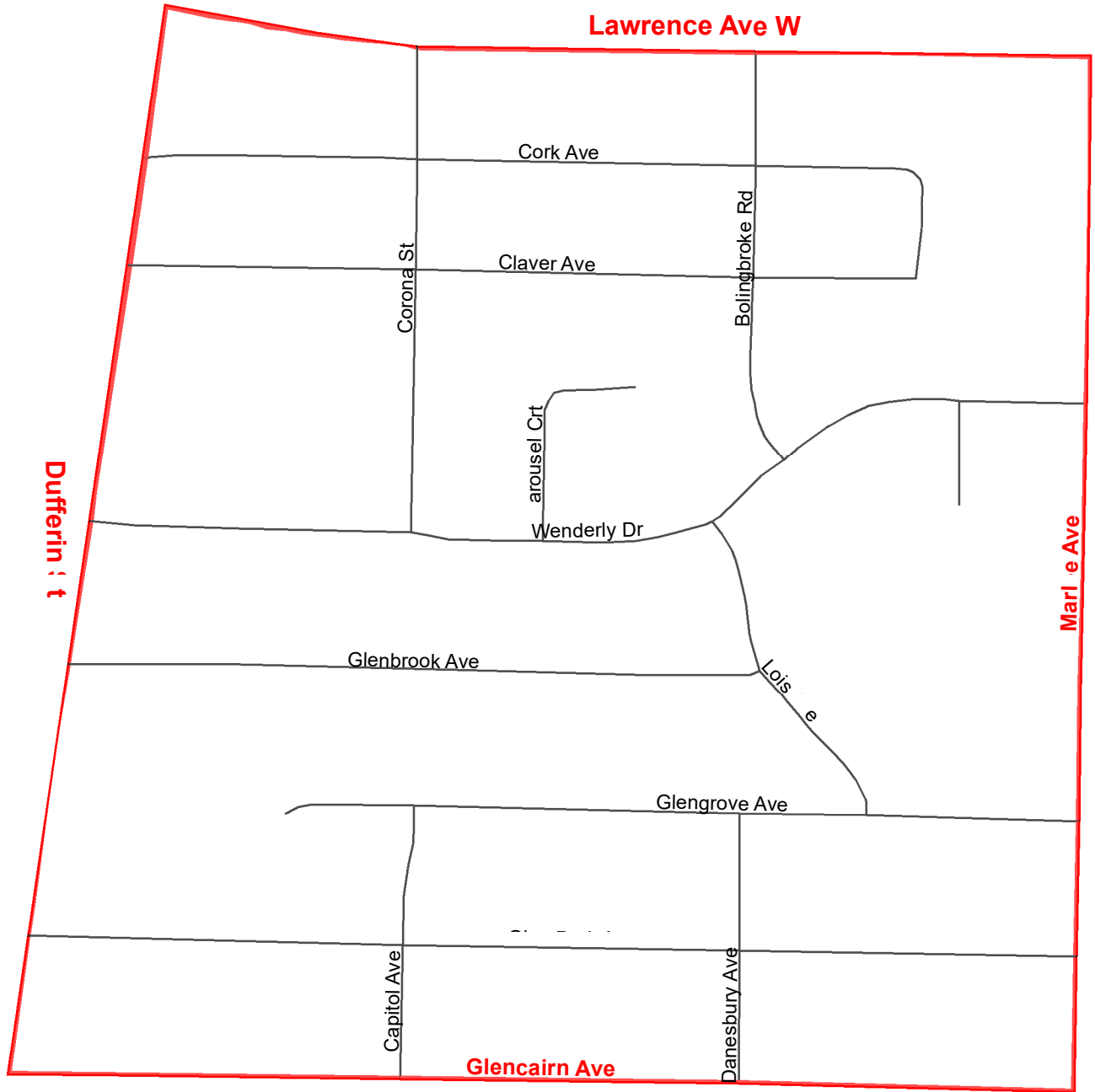
- Expressway
- Major Arterial; Minor Arterial
- Collector
- Local ; Laneway
- Pending



**Local Road Speed Limit Reduction (Area 7) in Ward 8**

**Legend**

- Collector
- Local ; Laneway
- Major Arterial; Minor Arterial
- Pending
- Railway



### Local Road Speed Limit Reduction (Area 8) in Ward 8

#### Legend

- Expressway
- Major Arterial; Minor Arterial
- Collector
- Local ; Laneway
- Pending

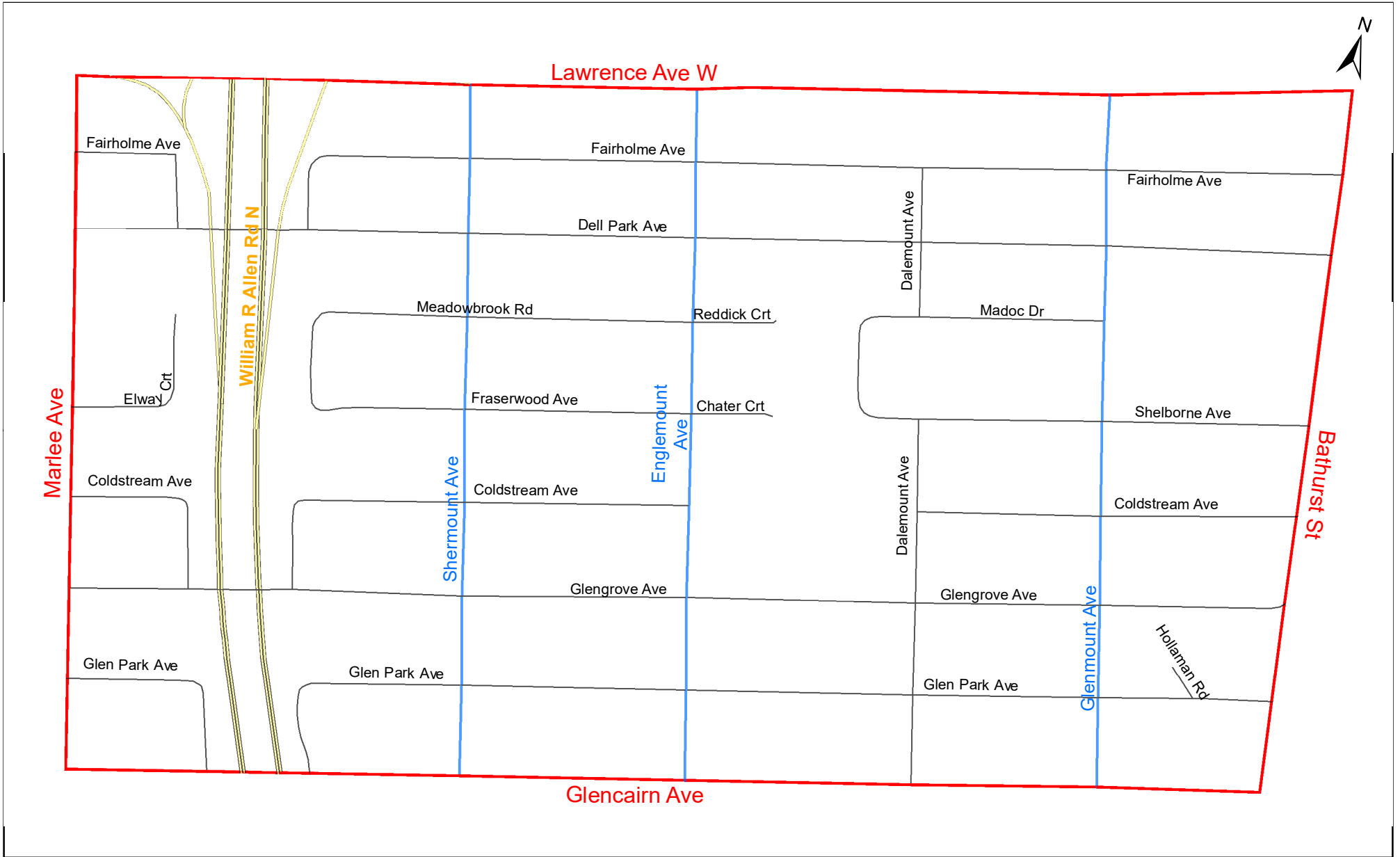




### Local Road Speed Limit Reduction (Area 9) in Ward 8






#### Legend

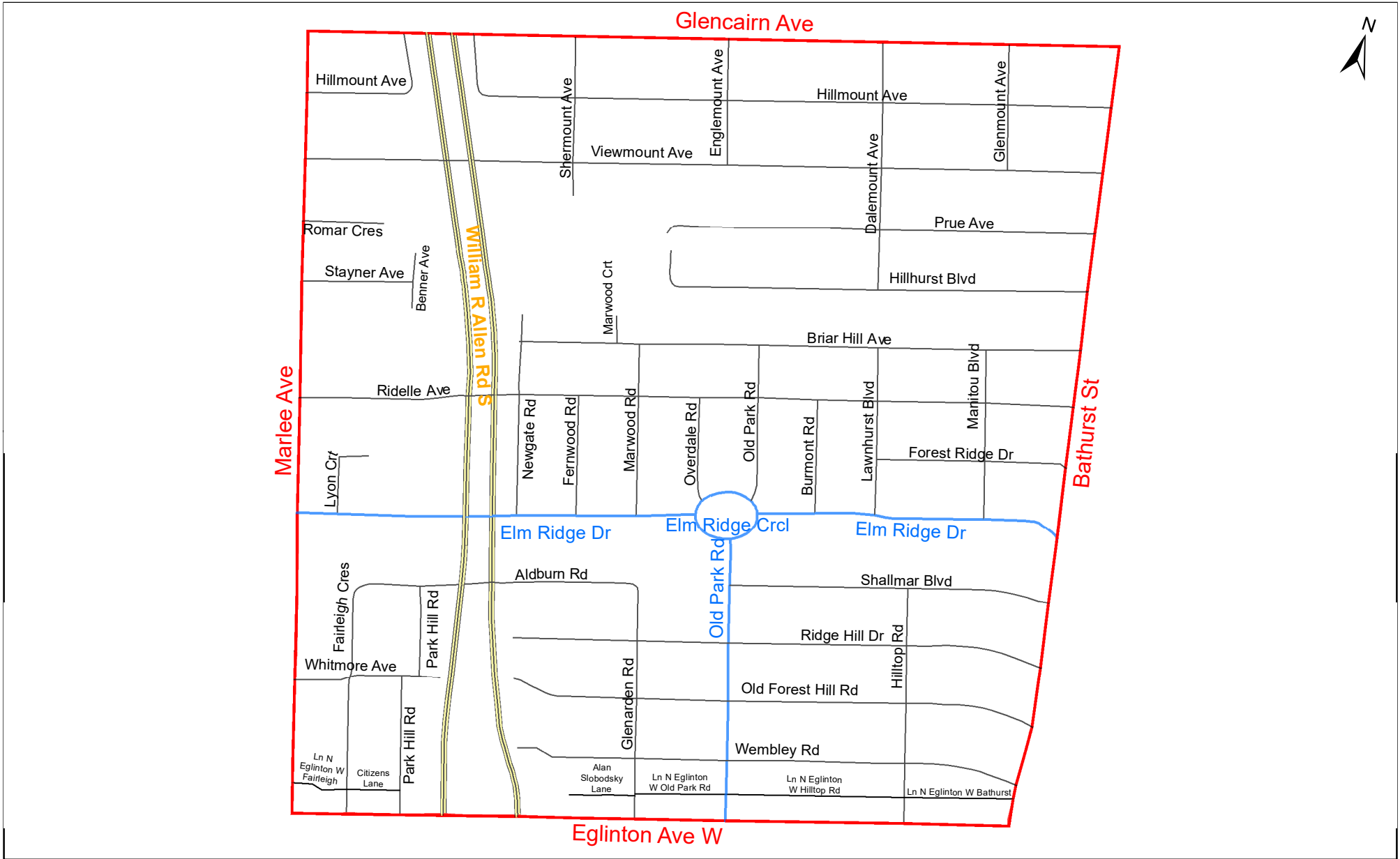
-  Collector
-  Major Arterial; Minor Arterial
-  Local ; Laneway
-  Pending
-  Expressway



**Local Road Speed Limit Reduction (Area 10) in Ward 8 Legend**



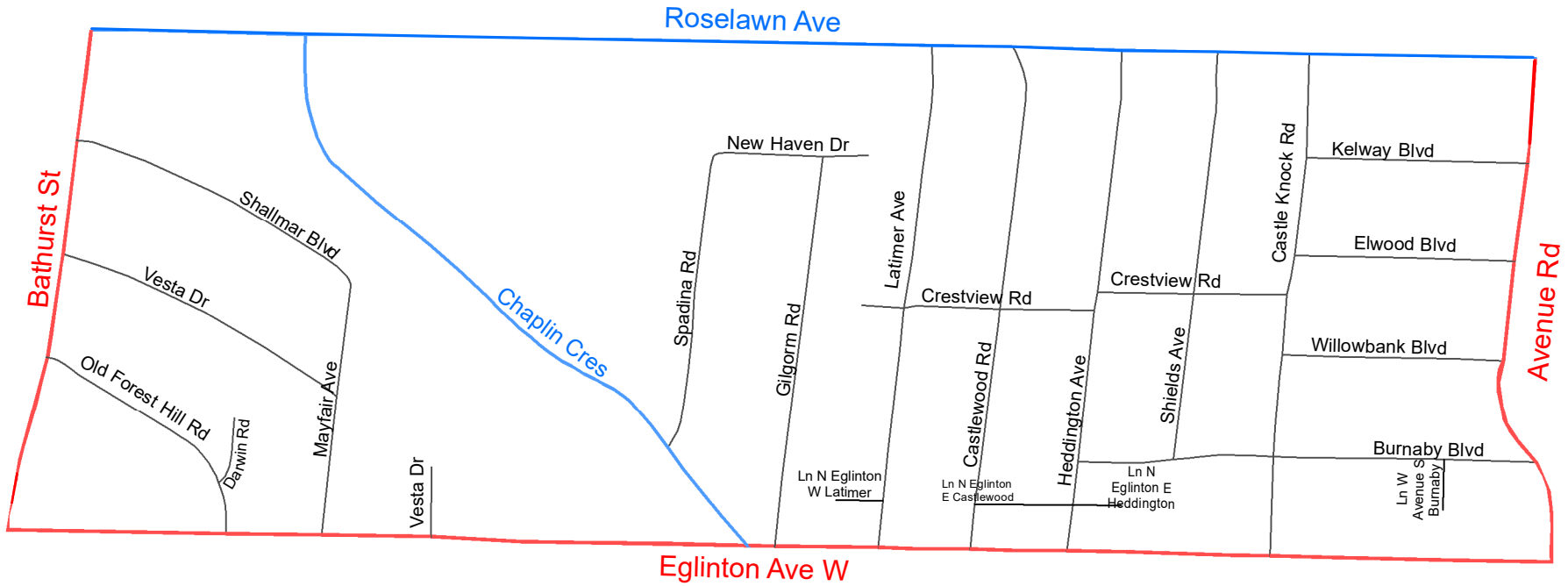
-  Expressway
-  Major Arterial; Minor Arterial
-  Collector
-  Local ; Laneway
-  Pending



Local Road Speed Limit Reduction (Area 11) in Ward 8 Legend

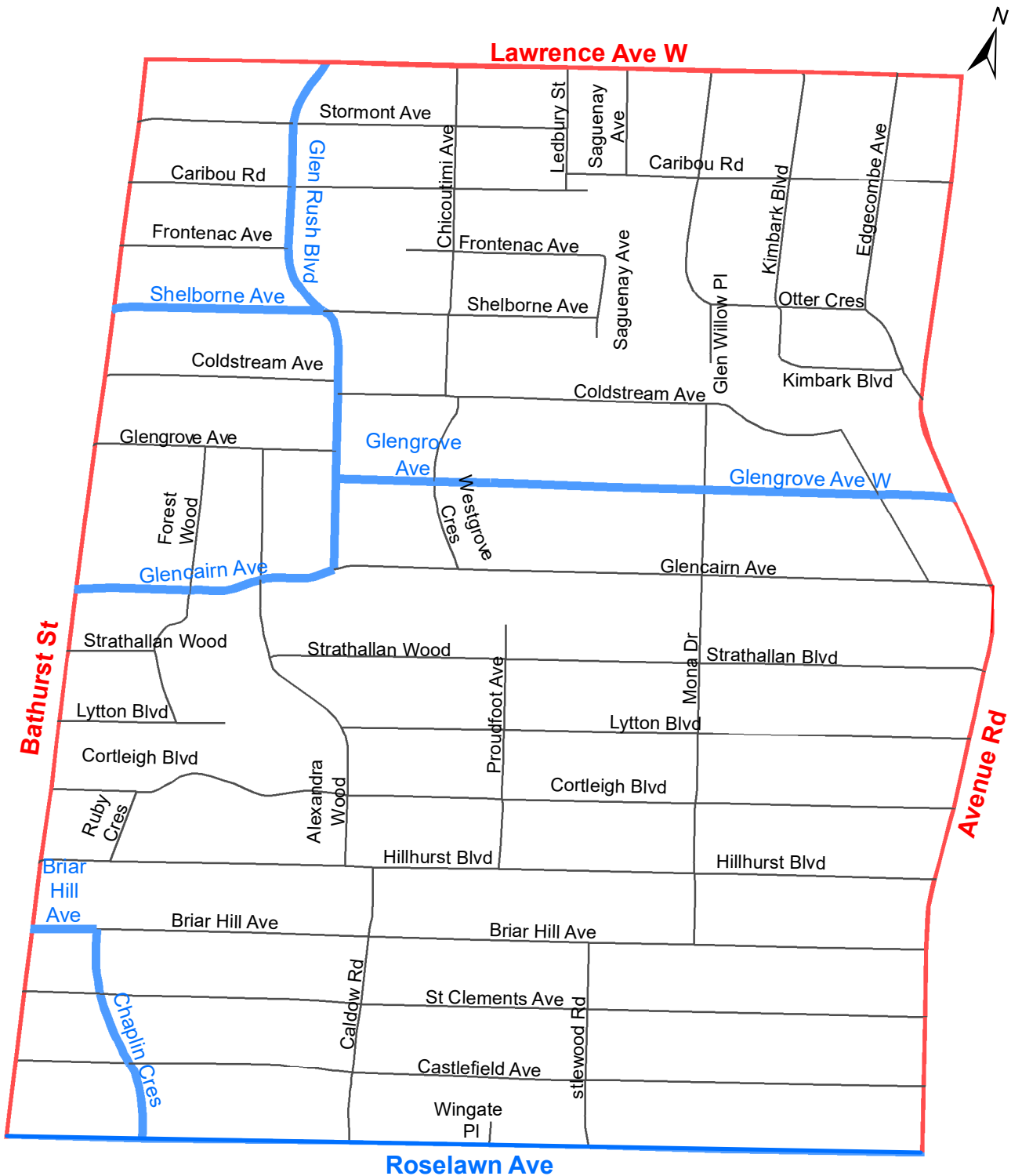


- Expressway
- Major Arterial; Minor Arterial
- Collector
- Local ; Laneway
- Pending

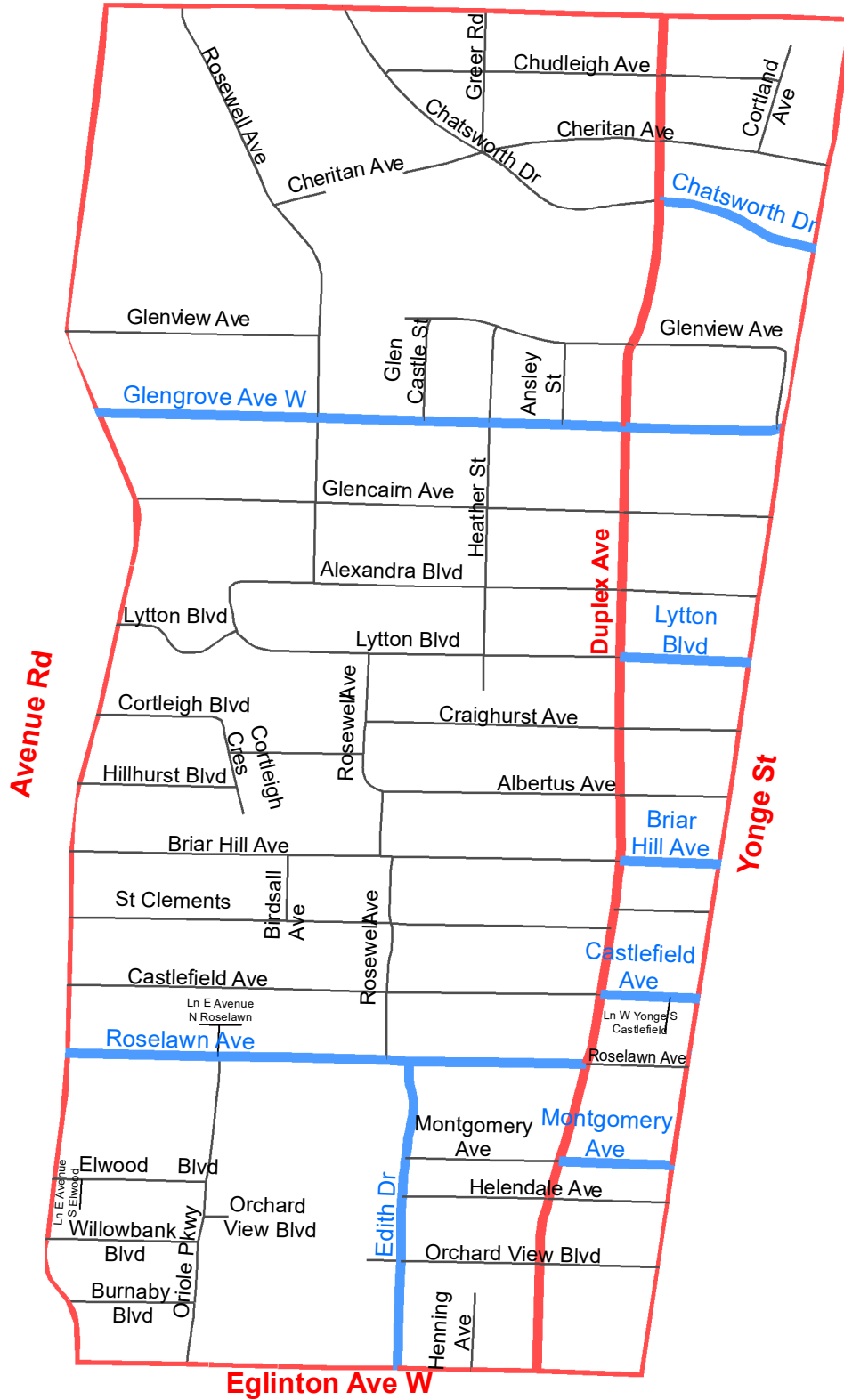


### Local Road Speed Limit Reduction (Area 12) in Ward 8 Legend

- Expressway
- Major Arterial; Minor Arterial
- Collector
- Local ; Laneway
- Pending



**Lawrence Ave W**



**Local Road Speed Limit Reduction (Area 14) in Ward 8**






**Legend**

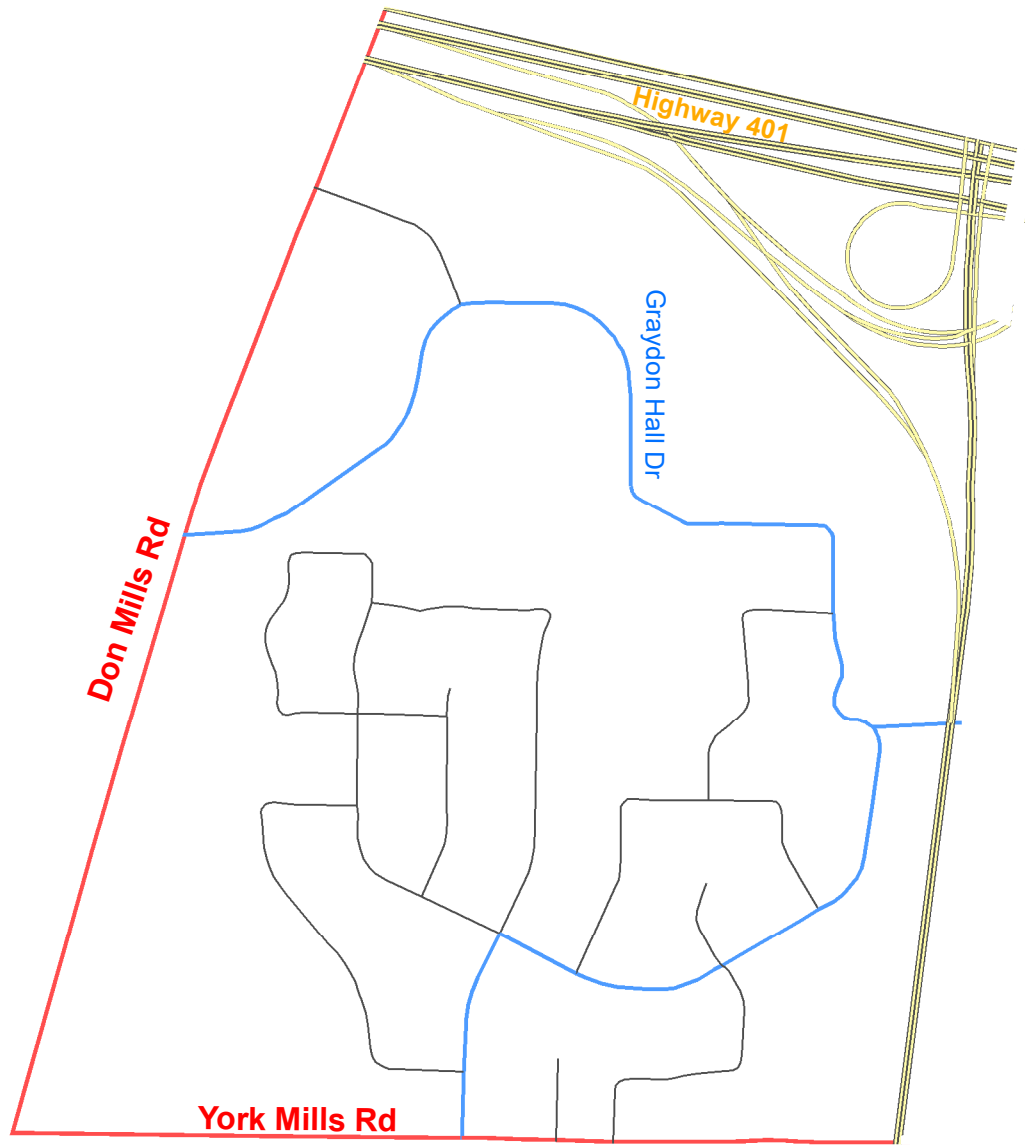
- Collector
- Local; Laneway
- Major Arterial; Minor Arterial
- Pending
- Expressway








### Local Road Speed Limit Reduction (Area 1) in Ward 16 Legend



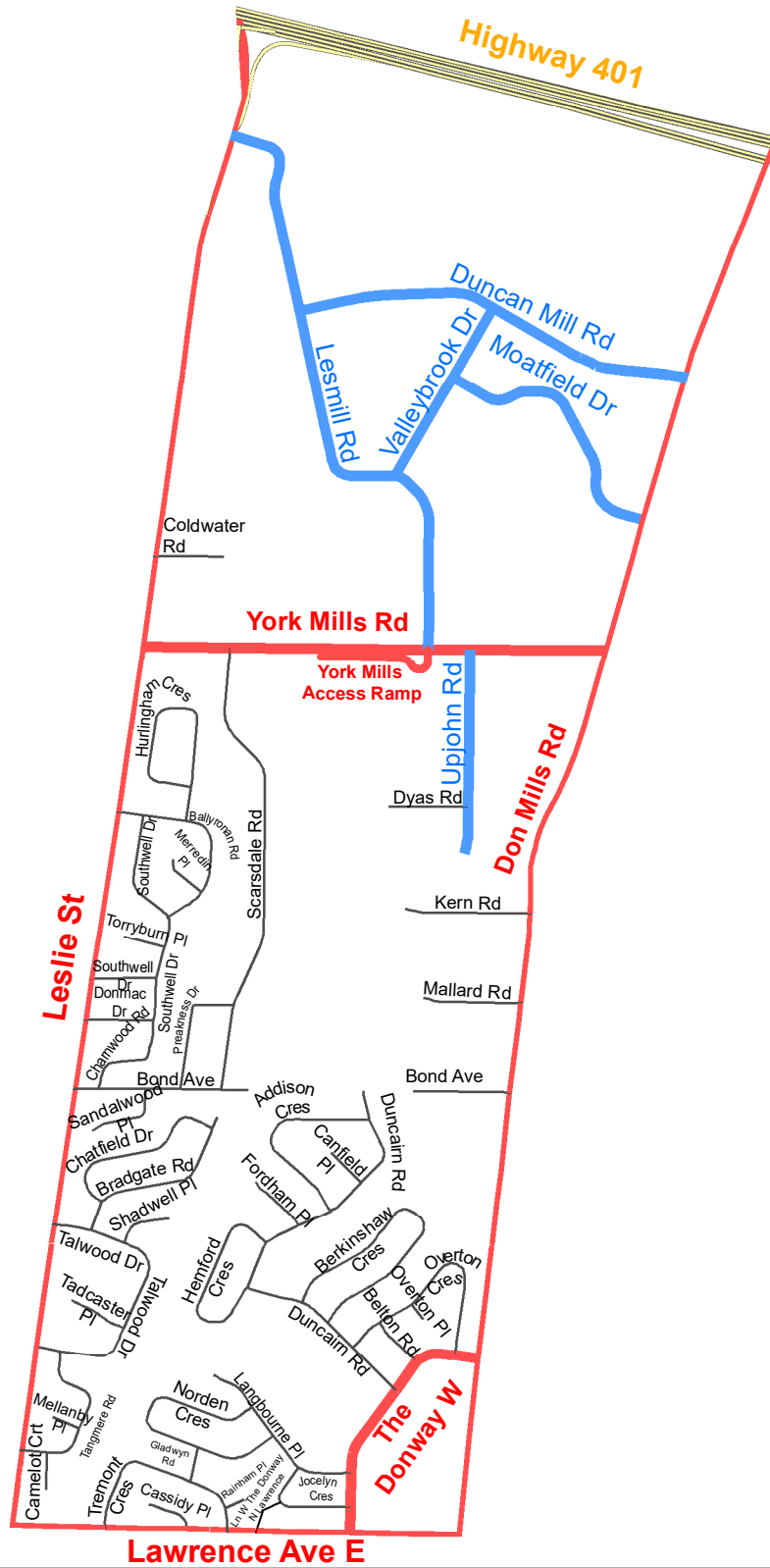
-  Expressway
-  Major Arterial; Minor Arterial
-  Collector
-  Local ; Laneway
-  Pending









**Local Road Speed Limit Reduction (Area 2) in Ward 16 Legend**

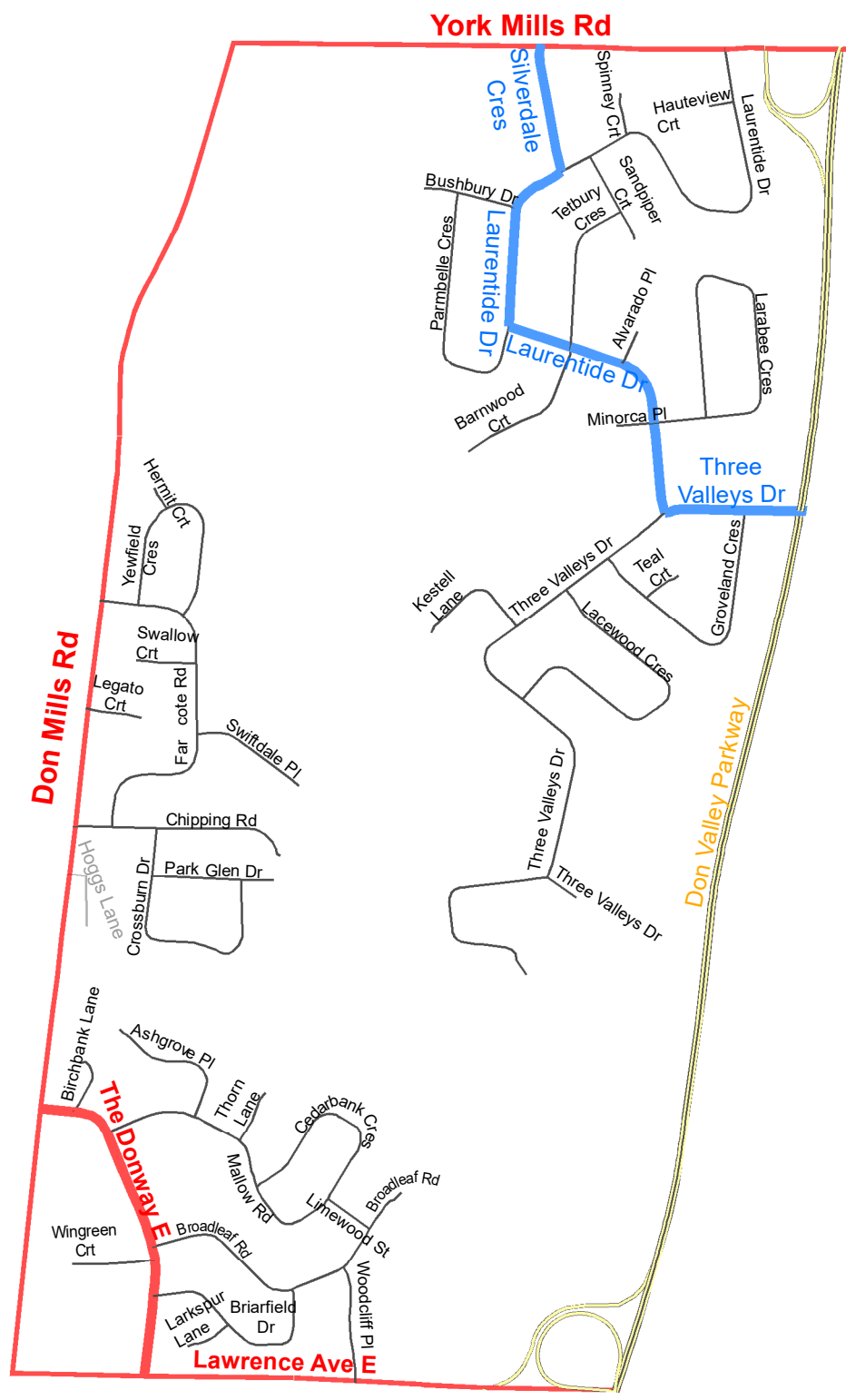
- |  |   |
|--|---|
|  Expressway                     |  Collector       |
|  Major Arterial; Minor Arterial |  Local ; Laneway |
|  |  Pending         |





### Local Road Speed Limit Reduction (Area 3) in Ward 16

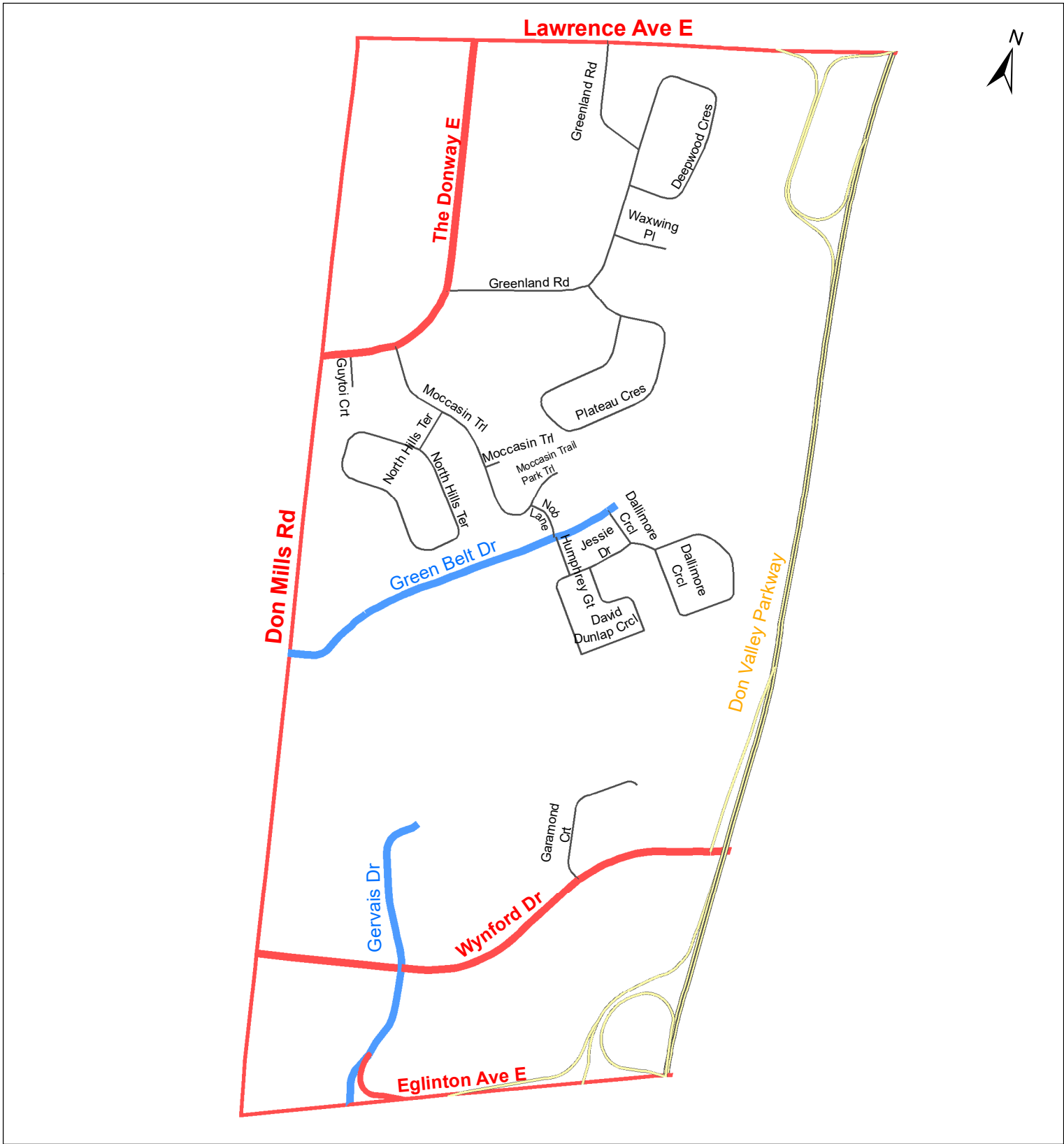
	Expressway		Collector
	Major Arterial; Minor Arterial		Local ; Laneway
	Pending		Pending



### Local Road Speed Limit Reduction (Area 4) in Ward 16

- Legend**
- Collector
  - Expressway
  - Local ; Laneway
  - Major Arterial; Minor Arterial
  - Pending

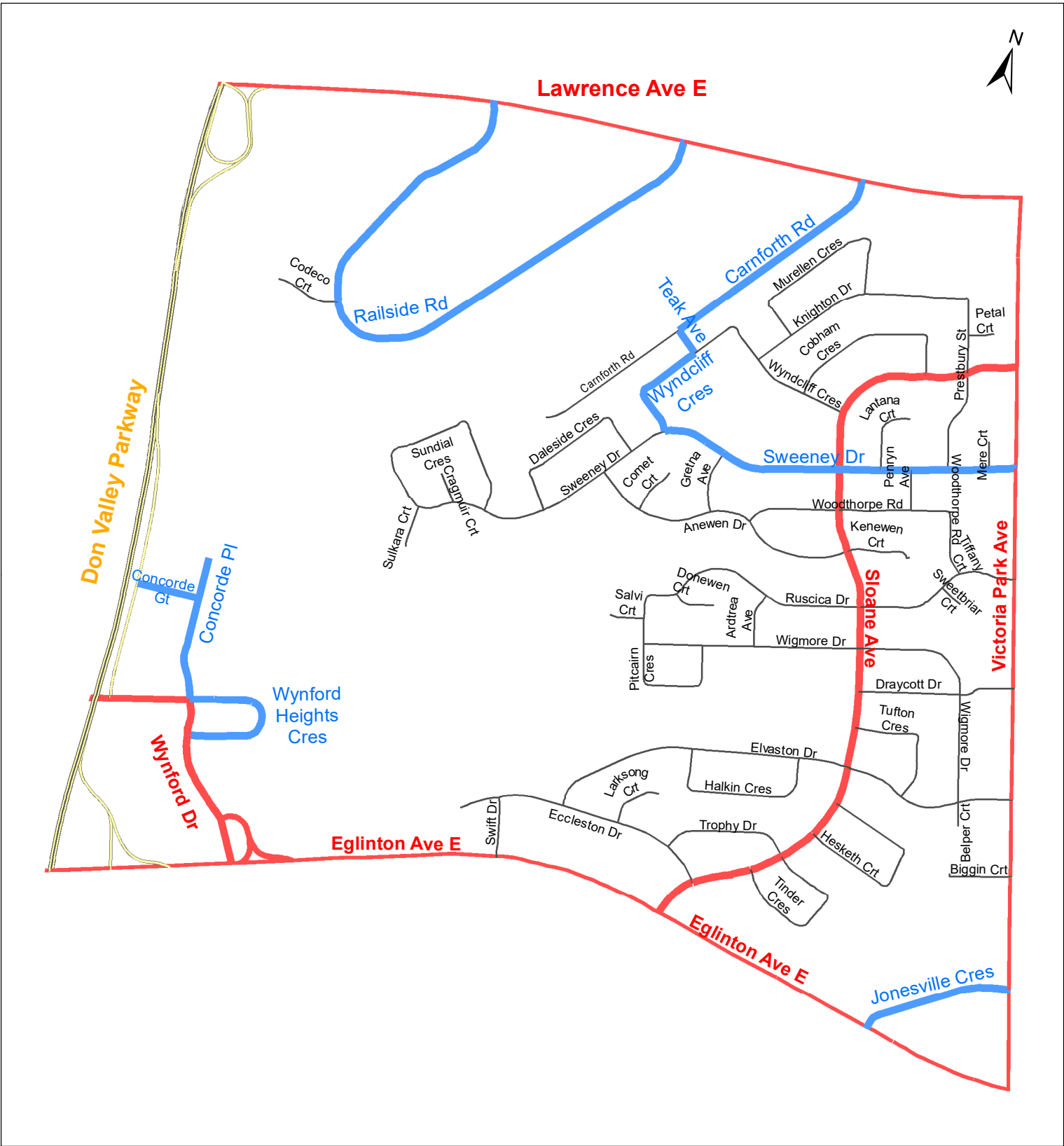









**Local Road Speed Limit Reduction (Area 6) in Ward 16**

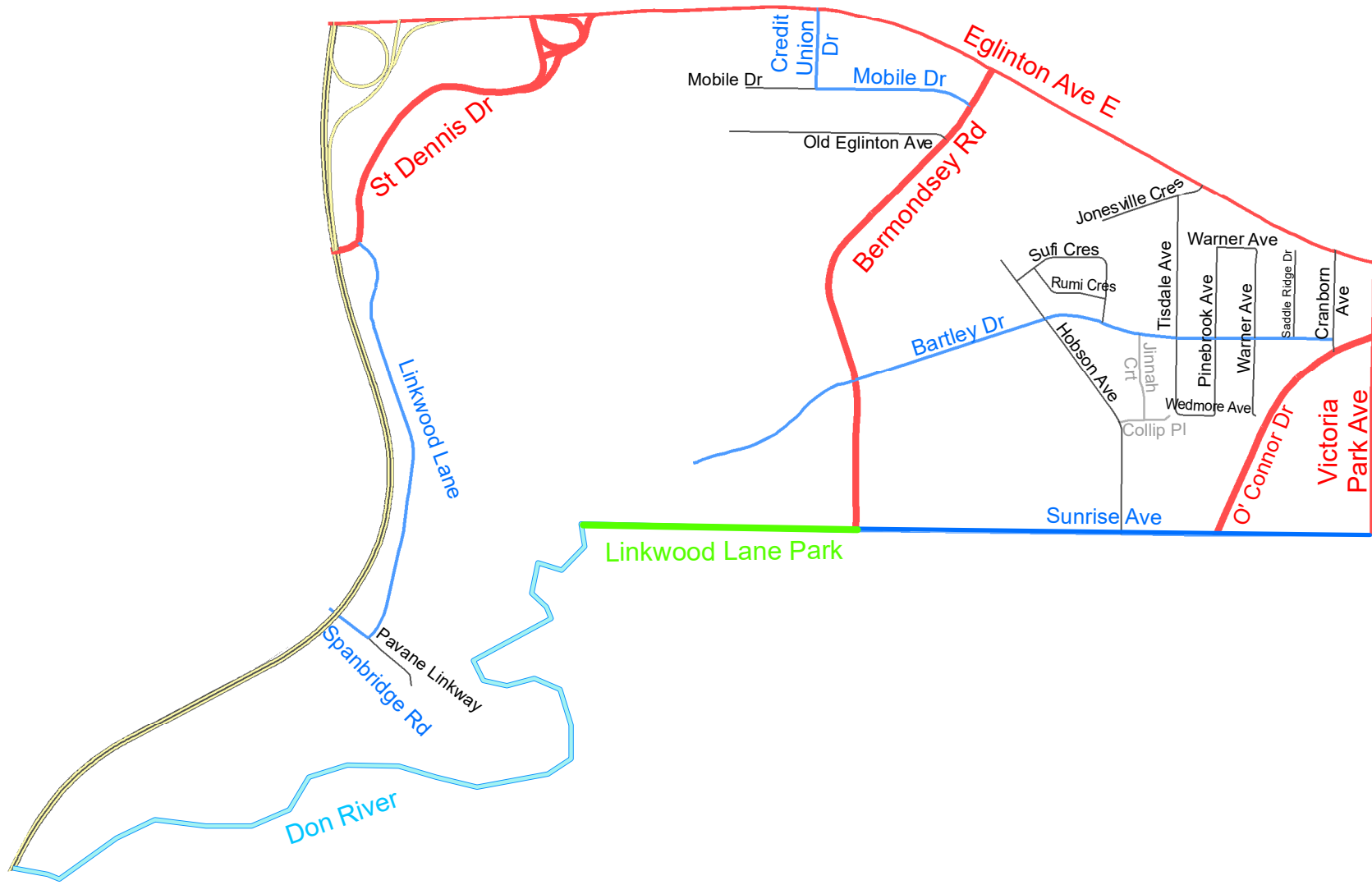
**Legend**

-  Expressway
-  Major Arterial; Minor Arterial
-  Collector
-  Local ; Laneway
-  Pending



**Local Road Speed Limit Reduction (Area 7) in Ward 16**

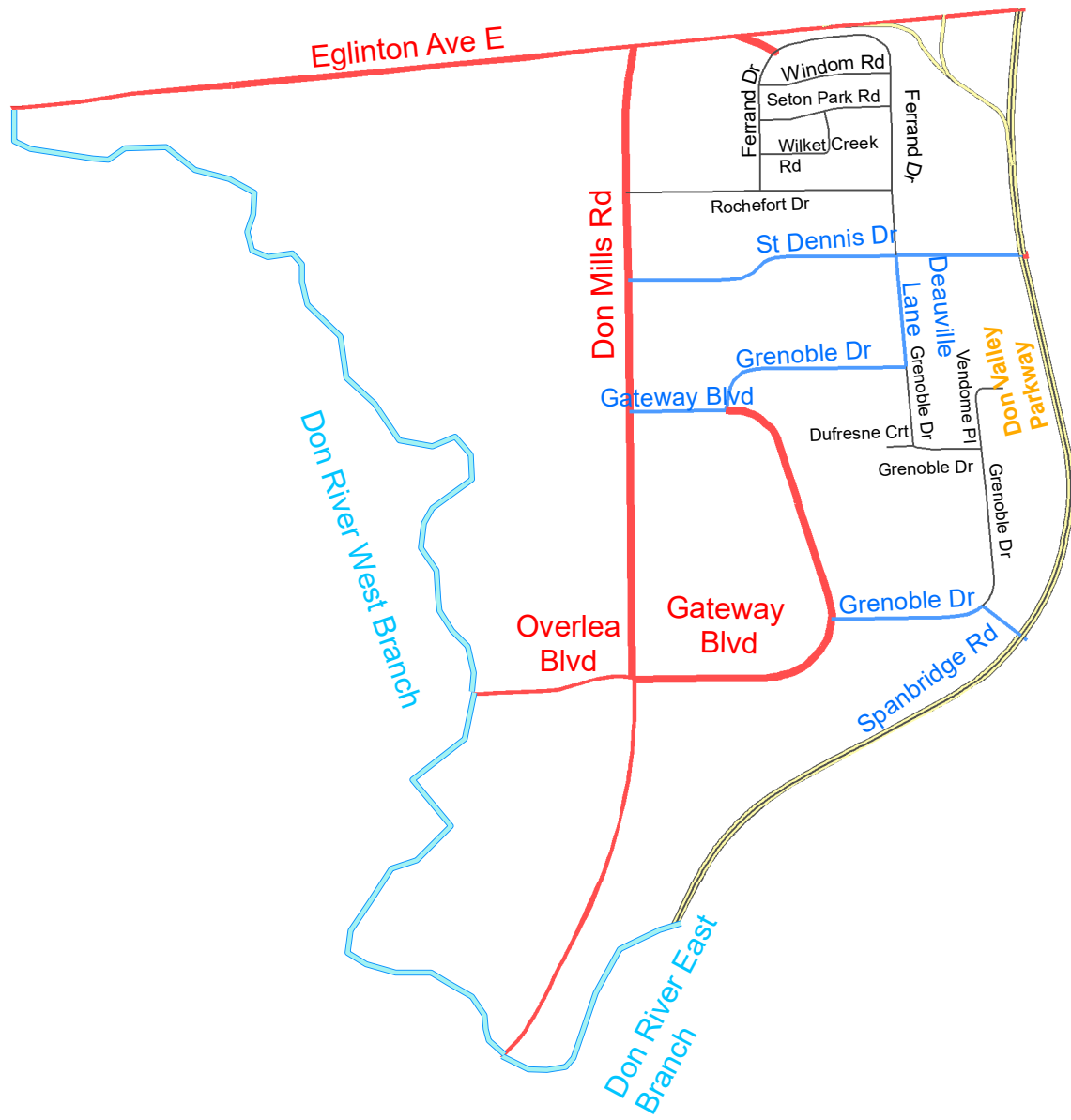
Legend	
	Expressway
	Major Arterial; Minor Arterial
	Collector
	Local ; Laneway
	Pending







**Local Road Speed Limit Reduction (Area 8) in Ward 16 Legend**

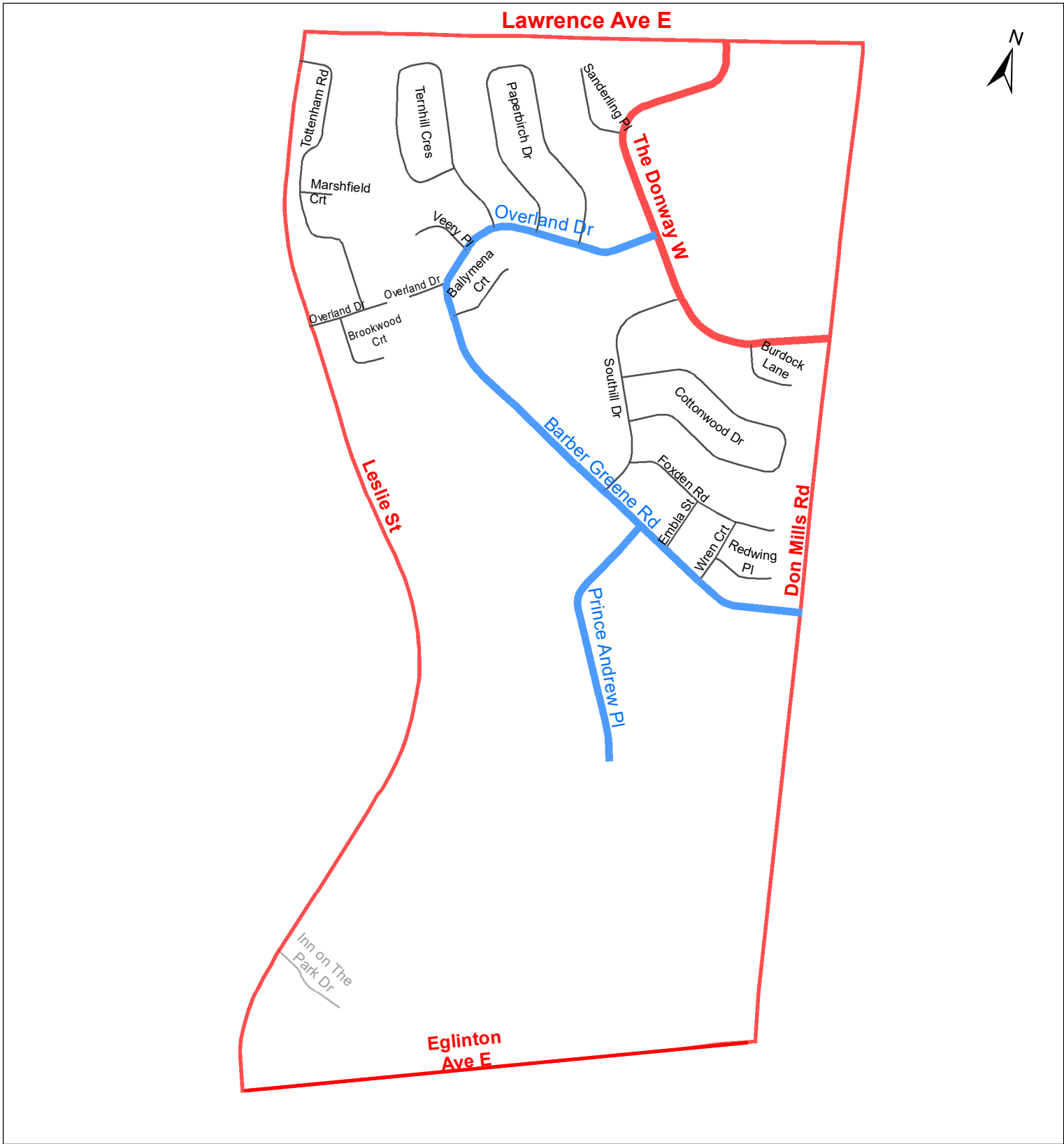


- Expressway
- Major Arterial; Minor Arterial
- Collector
- Local ; Laneway
- Pending
- River
- Green Park



**Local Road Speed Limit Reduction (Area 9) in Ward 16 Legend**

-  Expressway
-  Major Arterial; Minor Arterial
-  Collector
-  Local ; Laneway
-  Pending
-  River



**Local Road Speed Limit Reduction (Area 10) in Ward 16**

**Legend**

-  Expressway
-  Major Arterial; Minor Arterial
-  Collector
-  Local ; Laneway
-  Pending



3. Rescind the following into Schedule XXXV in § 950-1344 as follows:

(From Column 1)	(From Column 2)	(From Column 3)	Action
Highway	Between	Speed Limit (km/h)	
Albertus Avenue	Yonge Street and Rosewell Avenue	40	Rescind
Aldburn Road	Fairleigh Crescent and Glenarden Road	30	Rescind
Alexandra Boulevard	Lytton Boulevard and Yonge Street	40	Rescind
Alexandra Wood	Glengrove Avenue and Hillhurst Boulevard	40	Rescind
Allard Avenue	Joicey Boulevard and Wilson Avenue	40	Rescind
Ameer Avenue	Ridgevale Drive and a point 30 metres north of Baycrest Avenue	40	Rescind
Anne Rawson Lane	St. Germain Avenue and Fairlawn Avenue	40	Rescind
Ansley Street	Glengrove Avenue West and Glenview Avenue	40	Rescind
Apex Road	Lawrence Avenue West and Dufferin Street	40	Rescind
Apsley Road	Esgore Drive and Yonge Boulevard	40	Rescind
Astral Street	Cartwright Avenue and the north end of Astral Street	40	Rescind
Avonwick Gate	Cassandra Boulevard and Rustywood Drive	40	Rescind
Ballyronan Road	Southwell Drive (south intersection) and Leslie Street	40	Rescind
Bannockburn Avenue	Bathurst Street and Kelso Avenue	40	Rescind
Barse Street	Cranbrooke Avenue and the north end of Barse Street	40	Rescind
Baycrest Avenue	Ameer Avenue and Rajah Street	30	Rescind
Baycrest Avenue	Rajah Street and Bathurst Street	40	Rescind
Baycrest Avenue	Rajah Street and the west end of Baycrest Avenue	40	Rescind
Bedford Park Avenue	Avenue Road and Bathurst Street	40	Rescind
Bedford Park Avenue	Jedburgh Road and a point 141.7 metres west of Elm Road	40	Rescind
Bedford Park Avenue	Yonge Street and Jedburgh Road	40	Rescind
Belgrave Avenue	Wilson Avenue and the north end of Belgrave Avenue	40	Rescind
Belgravia Avenue	Dufferin Street and Marlee Avenue	40	Rescind
Benalto Road	Dane Avenue and Celt Avenue	40	Rescind
Benner Avenue	Entire length	40	Rescind
Bentworth Avenue	Caledonia Road and Paul David Street (north intersection)	40	Rescind
Bentworth Avenue	Dufferin Street and Paul David Street (south intersection)	40	Rescind
Beograd Gardens	Roselawn Avenue (west intersection) and Roselawn Avenue (east intersection)	40	Rescind
Bideford Avenue	Wilson Avenue and the north end of Bideford Avenue	40	Rescind
Birdsall Avenue	Briar Hill Avenue and St. Clements Avenue	40	Rescind
Bolingbroke Road	Lawrence Avenue West and Wenderly Drive	40	Rescind
Bond Avenue	Leslie Street and a point 65 metres east of Scarsdale Road	40	Rescind
Briar Hill Avenue	Avenue Road and Rosewell Avenue	30	Rescind
Briar Hill Avenue	Bathurst Street and Avenue Road	40	Rescind
Briar Hill Avenue	Dufferin Street and Locksley Avenue	30	Rescind
Briar Hill Avenue	Locksley Avenue and Marlee Avenue	40	Rescind
Briar Hill Avenue	Newgate Road and Bathurst Street	30	Rescind
Briar Hill Avenue	Rosewell Avenue and Duplex Avenue	40	Rescind
Bridgeland Avenue	The west end of Bridgeland Avenue and Caledonia Road	40	Rescind
Broadlands Boulevard	Shaunavon Heights Crescents (east intersection) and Mewata Gate	40	Rescind
Brookbanks Drive	Underhill Drive and Parkwoods Village Drive	40	Rescind
Brookdale Avenue	Elm Road and Greer Road	30	Rescind
Brookdale Avenue	Greer Road and Jedburgh Road	40	Rescind
Brookdale Avenue	Yonge Street and Jedburgh Road	30	Rescind
Brookdale Avenue	Yonge Street and Jedburgh Road	30	Rescind
Brooke Avenue	Bathurst Street and Mason Boulevard	40	Rescind
Brookview Drive	Lawrence Avenue West and Ridgevale Drive	40	Rescind
Brucewood Crescent	Covington Road and Prince Charles Drive	40	Rescind
Burmont Road	Elm Ridge Drive and Ridelle Avenue	30	Rescind
Burnaby Boulevard	Heddington Avenue and Oriole Parkway	40	Rescind
Burncrest Drive	Kelso Avenue and Falkirk Street	40	Rescind
Caldow Road	Roselawn Avenue and a point 40.1 metres north of Briar Hill Avenue	40	Rescind
Capitol Avenue	Lilywood Road and Glengrove Avenue	40	Rescind
Carhartt Street	Marquette Avenue and the north end of Carhartt Street	40	Rescind
Carmichael Avenue	Bathurst Street and Avenue Road	40	Rescind
Carnforth Road	A point 150 metres southwest of Teak Avenue and the southwest end of Carnforth Road	40	Rescind
Carousel Court	Wenderly Drive and the northeast end of Carousel Court	40	Rescind
Cartwright Avenue	Caledonia Road and Dufferin Street	40	Rescind
Cassandra Boulevard	Underhill Drive (north intersection) and Underhill Drive (south intersection)	40	Rescind
Castle Knock Road	Eglinton Avenue West and Roselawn Avenue	30	Rescind
Castlefield Avenue	Avenue Road and Rosewell Avenue	30	Rescind

(From Column 1)	(From Column 2)	(From Column 3)	Action
Highway	Between	Speed Limit (km/h)	
Castlefield Avenue	Bathurst Street and Caldow Road	40	Rescind
Castlefield Avenue	Caldow Road and Castlewood Road	30	Rescind
Castlefield Avenue	Castlewood Road and Avenue Road	40	Rescind
Castlefield Avenue	Locksley Avenue and Marlee Avenue	40	Rescind
Castlefield Avenue	Rosewell Avenue and Duplex Avenue	40	Rescind
Castlegrove Boulevard	Broadlands Boulevard (southwest intersection) and Royal Doulton Drive	40	Rescind
Castlewood Road	Eglinton Avenue West and Roselawn Avenue	40	Rescind
Castlewood Road	Roselawn Avenue and Briar Hill Avenue	40	Rescind
Cather Crescent	Varna Drive (west intersection) and Varna Drive (east intersection)	40	Rescind
Celt Avenue	Dufferin Street and Highland Hill	40	Rescind
Chamberlain Avenue	Eglinton Avenue West and Schell Avenue	40	Rescind
Charnwood Road	Bond Avenue and Southwell Drive	40	Rescind
Chater Court	Englemount Avenue and the east end of Chater Court	40	Rescind
Chatsworth Drive	Duplex Avenue and Lawrence Avenue West	40	Rescind
Chicoutimi Avenue	Coldstream Avenue and Lawrence Avenue West	40	Rescind
Chudleigh Avenue	Cortland Avenue and Chatsworth Drive	40	Rescind
Clarkson Avenue	Caledonia Road and Montcalm Avenue	40	Rescind
Claver Avenue	Dufferin Street and Cork Avenue	40	Rescind
Coldstream Avenue	Bathurst Street and Glencairn Avenue	40	Rescind
Coldstream Avenue	Dalemout Avenue and Bathurst Street	40	Rescind
Conland Avenue	Dane Avenue and Celt Avenue	40	Rescind
Convent Court	The west end of Convent Court and Good Shepherd Court	40	Rescind
Cork Avenue	Dufferin Street and Claver Avenue	40	Rescind
Corona Street	Lawrence Avenue West and Wenderly Drive	40	Rescind
Cortland Avenue	Cheritan Avenue and north end of Cortland Avenue	40	Rescind
Cortleigh Boulevard	Avenue Road and a point 19.7 metres west of Proudfoot Avenue	40	Rescind
Cortleigh Boulevard	Avenue Road and Rosewell Avenue	40	Rescind
Cortleigh Boulevard	Bathurst Street and Proudfoot Avenue	40	Rescind
Cortleigh Crescent	The south end of Cortleigh Crescent and Cortleigh Boulevard (north intersection)	40	Rescind
Covington Road	Brookview Drive and Brucewood Crescent	40	Rescind
Craighurst Avenue	Yonge Street and Rosewell Avenue	40	Rescind
Cranbrooke Avenue	Barse Street and a point 150 metres east of Grey Road	40	Rescind
Creston Road	Mulholland Avenue and Highland Hill	40	Rescind
Crestview Road	Castle Knock Road and the west end of Crestview Road	40	Rescind
Croham Road	Eglinton Avenue West and Bowie Avenue	40	Rescind
Dalemout Avenue	Glencairn Avenue and a point 15 metres south of Glen Park Avenue	40	Rescind
Dalemout Avenue	Hillhurst Boulevard and Glencairn Avenue	40	Rescind
Dalemout Avenue	Shelborne Avenue and a point 15 metres south of Glen Park Avenue	40	Rescind
Dallimore Circle	Green Belt Drive and the east side of Dallimore Circle	40	Rescind
Dane Avenue	Dufferin Street and Blossomfield Drive	40	Rescind
Danesbury Avenue	Roselawn Avenue and Glengrove Avenue	40	Rescind
Darwin Road	Old Forest Hill Road and the north end of Darwin Road	30	Rescind
David Dunlap Circle	Humphrey Gate and Jessie Drive	40	Rescind
De Vere Gardens	Mason Boulevard and Brooke Avenue	40	Rescind
Delhi Avenue	Armour Boulevard and Yonge Boulevard	40	Rescind
Dell Park Avenue	Marlee Avenue and Shermount Avenue	40	Rescind
Dell Park Avenue	Shermount Avenue and Bathurst Street	40	Rescind
Delo Road	Playfair Avenue and Joyce Parkway	40	Rescind
Deloraine Avenue	Avenue Road and Yonge Street	40	Rescind
Deloraine Avenue	Bathurst Street and Ledbury Street	40	Rescind
Deloraine Avenue	Ledbury Street and Avenue Road	30	Rescind
Dinan Street	Old Orchard Grove and the north end of Dinan Street	40	Rescind
Douglas Avenue	Bathurst Street and Jedburgh Road	40	Rescind
Drexel Road	Prince Charles Drive and Saranac Boulevard	40	Rescind
Dunblaine Avenue	Avenue Road and Elm Road	40	Rescind
Dunblaine Avenue	Bathurst Street and Avenue Road	40	Rescind
Duncairn Road	The Donway West and Bond Avenue	40	Rescind
Dunster Avenue	Yonge Boulevard and Mason Boulevard	40	Rescind
Eastview Crescent	Mason Boulevard and the east end of Eastview Crescent	40	Rescind
Edgecombe Avenue	Otter Crescent and Lawrence Avenue West	40	Rescind
Elm Road	Felbrigg Avenue and Joicey Boulevard	30	Rescind
Elm Road	Joicey Boulevard and Ridley Boulevard	40	Rescind
Elm Road	Lawrence Avenue West and Felbrigg Avenue	40	Rescind

(From Column 1)	(From Column 2)	(From Column 3)	Action
Highway	Between	Speed Limit (km/h)	
Elvaston Drive	Eccleston Drive and Sloane Avenue	40	Rescind
Elvaston Drive	Sloane Avenue and Victoria Park Avenue	40	Rescind
Elway Court	Marlee Avenue and the northeast end of Elway Court	40	Rescind
Elwood Boulevard	Castle Knock Road and Oriole Parkway	40	Rescind
Englemount Avenue	Viewmount Avenue and Glencairn Avenue	40	Rescind
Enid Crescent	The west end of Enid Crescent and Marlee Avenue	40	Rescind
Ennerdale Street	Glen Long Avenue and Playfair Avenue	40	Rescind
Ennerdale Street	Glencairn Avenue and Geln Grove Avenue	40	Rescind
Esgore Drive	Yonge Boulevard and Brooke Avenue	40	Rescind
Eugene Street	Playfair Avenue and Marcia Avenue	40	Rescind
Euphrasia Drive	Playfair Avenue and Marianfield Avenue	40	Rescind
Evermede Drive	Roywood Drive and Versend Drive	40	Rescind
Fairbank Avenue	Eglinton Avenue West and Bowie Avenue (south intersection)	30	Rescind
Fairholme Avenue	Dell Park Avenue (east intersection) and Bathurst Street	40	Rescind
Fairholme Avenue	Marlee Avenue and Dell Park Avenue (west intersection)	40	Rescind
Fairleigh Crescent	Eglinton Avenue West and Aldburn Road/William R. Allen Road	30	Rescind
Falkirk Street	Brooke Avenue and Joicey Boulevard	40	Rescind
Falkirk Street	Cranbrooke Avenue and Old Orchard Grove	40	Rescind
Falkirk Street	Joicey Boulevard and Burncrest Drive	40	Rescind
Falkirk Street	Old Orchard Grove and Brooke Avenue	30	Rescind
Felbrigg Avenue	Avenue Road and Mason Boulevard	40	Rescind
Fernwood Road	Elm Ridge Drive and Ridelle Avenue	30	Rescind
Forest Ridge Drive	Lawnhurst Boulevard and Bathurst Street	30	Rescind
Forest Wood	Glengrove Avenue and Lytton Boulevard	40	Rescind
Fraserwood Avenue	Meadowbrook Road and Englemount Avenue	40	Rescind
Frontenac Avenue	Bathurst Street and Glen Rush Boulevard	40	Rescind
Frontenac Avenue	The west end of Frontenac Avenue and Saguenay Avenue	40	Rescind
Gilgorm Road	Eglinton Avenue West and New Haven Drive	40	Rescind
Glen Belle Crescent	Dufferin Street and the east end of Glen Belle Crescent	40	Rescind
Glen Castle Street	Glengrove Avenue West and Glenview Avenue	40	Rescind
Glen Long Avenue	The west end of Glen Long Avenue and Dufferin Street	40	Rescind
Glen Park Avenue	Caledonia Road and Dufferin Street	30	Rescind
Glen Park Avenue	Caledonia Road and Dufferin Street	30	Rescind
Glen Park Avenue	Dufferin Street (north intersection) and Caledonia Road	40	Rescind
Glen Willow Place	The south end of Glen Willow Place and Otter Crescent	40	Rescind
Glenarden Road	Eglinton Avenue West and Old Forest Hill Road	30	Rescind
Glenarden Road	Old Forest Hill Road and Aldburn Road	30	Rescind
Glenbrook Avenue	Dufferin Street and Lois Avenue	40	Rescind
Glenbrook Avenue	Dufferin Street and Lois Avenue	30	Rescind
Glenbrook Avenue	Dufferin Street and Lois Avenue	30	Rescind
Glencairn Avenue	Bathurst Street and Mona Drive	30	Rescind
Glencairn Avenue	Mona Drive and Yonge Street	40	Rescind
Glengarry Avenue	Bathurst Street and Avenue Road	40	Rescind
Glengarry Avenue	Jedburgh Road and a point 93.8 metres west of Elm Road	40	Rescind
Glengrove Avenue	Bathurst Street and Glen Rush Boulevard	40	Rescind
Glengrove Avenue	Capitol Avenue and Bathurst Street	40	Rescind
Glenview Avenue	Avenue Road and Rosewell Avenue	40	Rescind
Glenview Avenue	Yonge Street and a point 36.3 metres west of Glen Castle Street.	40	Rescind
Good Shepherd Court	The south end of Good Shepherd Court and Lawrence Avenue West	40	Rescind
Greenland Road	The Donway East and Lawrence Avenue East	40	Rescind
Greer Road	Brookdale Avenue and Fairlawn Avenue	30	Rescind
Greer Road	Chatsworth Drive and Brookdale Avenue	40	Rescind
Greer Road	Fairlawn Avenue and Haddington Avenue	40	Rescind
Grenoble Drive	Spanbridge Road and Deauville Lane	40	Rescind
Grey Road	Lawrence Avenue West and Deloraine Avenue	40	Rescind
Grey Road	Old Orchard Grove and the north end of Grey Road	40	Rescind
Groton Street	Bentworth Avenue and Cartwright Avenue	40	Rescind
Gurney Crescent	Raitherm Road (west intersection) and Raitherm Road (east intersection)	40	Rescind
Haddington Avenue	Bathurst Street and Greer Road	40	Rescind
Haddon Street	Old Orchard Boulevard and a point 124.3 metres north of Old Orchard Boulevard	40	Rescind
Harley Avenue	Greer Road and Yonge Boulevard	40	Rescind
Harley Avenue	Yonge Boulevard and Mason Boulevard	40	Rescind
Hartley Avenue	Eglinton Avenue West and Schell Avenue	40	Rescind

(From Column 1)	(From Column 2)	(From Column 3)	Action
Highway	Between	Speed Limit (km/h)	
Haven Road	Glencairn Avenue and Playfair Avenue	40	Rescind
Heather Street	The south end of Heather Street and Glenview Avenue	40	Rescind
Heddington Avenue	Eglinton Avenue West and Roselawn Avenue	40	Rescind
Hedon Avenue	Saunders Street and Esgore Drive	40	Rescind
Helendale Avenue	Edith Drive and Yonge Street	40	Rescind
Henning Avenue	Eglinton Avenue West and the north end of Henning Avenue	40	Rescind
Hesketh Court	Sloane Avenue (south intersection) and Sloane Avenue (north intersection)	40	Rescind
Highland Hill	Dane Avenue and the north end of Highland Hill	40	Rescind
Hillhurst Boulevard	Avenue Road and a point 19.7 metres west of Proudfoot Avenue	40	Rescind
Hillhurst Boulevard	Avenue Road and Cortleigh Crescent	40	Rescind
Hillhurst Boulevard	The north end of Hillhurst Boulevard and Proudfoot Avenue	40	Rescind
Hillmount Avenue	Glencairn Avenue (easterly intersection) and Bathurst Street	40	Rescind
Hillmount Avenue	Marlee Avenue and Danesbury Avenue	40	Rescind
Hilltop Road	Eglinton Avenue West and Shallmar Boulevard	30	Rescind
Hollaman Road	Glen Park Road and the north end of Hollaman Road	40	Rescind
Hopewell Avenue	Dufferin Street and Marlee Avenue	30	Rescind
Humphrey Gate	Green Belt Drive and Jessie Drive	40	Rescind
Jainey Place	Haddington Avenue and Joicey Boulevard	40	Rescind
Jane Osler Boulevard	Dufferin Street and Cartwright Avenue (east intersection)	40	Rescind
Jessie Drive	Humphrey Gate and Dallimore Circle	40	Rescind
Joicey Boulevard	Bathurst Street and Old Orchard Grove	40	Rescind
Joyce Parkway	Eugene Street and Caledonia Road (south intersection)	40	Rescind
Karen Road	Camwood Crescent and Fenelon Drive	40	Rescind
Kelway Boulevard	Castle Knock Road and Avenue Road	40	Rescind
Kereven Street	Old Orchard Grove and the north end of Kereven Street	40	Rescind
Khediye Avenue	Ranee Avenue and Bathurst Street	30	Rescind
Khediye Avenue	Ranee Avenue and Baycrest Avenue	40	Rescind
Kimbark Boulevard	Otter Crescent and Lawrence Avenue West	40	Rescind
Kirkland Boulevard	Brucewood Crescent and the west end of Kirkland Boulevard	40	Rescind
Krieger Crescent	Muholland Avenue and the northeast end of Krieger Crescent	40	Rescind
Lansdowne Avenue	Glen Long Avenue and Playfair Avenue	40	Rescind
Lansdowne Avenue	Wingold Avenue and Glengrove Avenue	40	Rescind
Latimer Avenue	Eglinton Avenue West and Roselawn Avenue	40	Rescind
Laurentide Drive	Three Valleys Drive and York Mills Road	40	Rescind
Lawnhurst Boulevard	Elm Ridge Drive and Briar Hill Avenue	30	Rescind
Lawrence Service Road	The west end of Lawrence Service Road North and Caledonia Road	40	Rescind
Ledbury Street	Caribou Road (south intersection) and Old Orchard Grove	40	Rescind
Ledbury Street	Caribou Road (south intersection) and the north end of Ledbury Street	40	Rescind
Leswyn Road	Caledonia Road and the east end of Leswyn Road	40	Rescind
Lilywood Road	Danesbury Avenue and Locksley Avenue	40	Rescind
Lilywood Road	The west end of Lilywood Road and Danesbury Avenue	40	Rescind
Little Boulevard	Eglinton Avenue West and Schell Avenue	40	Rescind
Livingstone Avenue	Dufferin Street and Locksley Avenue	40	Rescind
Livingstone Avenue	Locksley Avenue and Marlee Avenue	30	Rescind
Livingstone Avenue	Times Road and Marlee Avenue	30	Rescind
Locksley Avenue	Castlefield Avenue and Briar Hill Avenue	40	Rescind
Locksley Avenue	Eglinton Avenue West and Hopewell Avenue	40	Rescind
Locksley Avenue	Lilywood Road and Briar Hill Avenue	40	Rescind
Lois Avenue	Glengrove Avenue and Wenderly Drive	40	Rescind
Lorindale Avenue	Lawrence Avenue West and the north end of Lorindale Avenue	40	Rescind
Lynnhaven Road	Kirkland Boulevard and Ridgevale Drive	40	Rescind
Lytton Boulevard	Avenue Road and Yonge Street	40	Rescind
Lytton Boulevard	Bathurst Street and Proudfoot Avenue	40	Rescind
Lytton Boulevard	Proudfoot Avenue and Avenue Road	40	Rescind
Madoc Drive	Dalemount Avenue and Glenmount Avenue	40	Rescind
Majestic Court	The south end of Majestic Court and Wenderly Drive	40	Rescind
Mallow Road	The Donway East and Cedarbank Crescent (east intersection)	40	Rescind
Manitou Boulevard	Elm Ridge Drive and Briar Hill Avenue	30	Rescind
Manor Haven Road	Prince Charles Drive (north intersection) and Prince Charles Drive (south intersection)	40	Rescind
Marcia Avenue	Caledonia Road and the east end of Marcia Avenue	40	Rescind
Marcia Avenue	Eugene Street and Caledonia Road	40	Rescind
Marianfeld Avenue	Playfair Avenue and Lawrence Avenue West	40	Rescind
Marmion Avenue	Bathurst Street and Falkirk Street	40	Rescind

(From Column 1)	(From Column 2)	(From Column 3)	Action
Highway	Between	Speed Limit (km/h)	
Marquette Avenue	The west end of Marquette Avenue and Bathurst Street	40	Rescind
Marwood Court	Briar Hill Avenue and the north end of Marwood Court	30	Rescind
Marwood Road	Elm Ridge Drive and Briar Hill Avenue	30	Rescind
Mason Boulevard	De Vere Gardens and Brooke Avenue	40	Rescind
McAdam Avenue	Dufferin Street and Paul David Street	40	Rescind
McGlashan Court	McGlashan Road and the east end of McGlashan Court	40	Rescind
McGlashan Road	Mason Boulevard and McGlashan Court	40	Rescind
McNairn Avenue	Yonge Street and Yonge Boulevard	40	Rescind
Meadowbrook Road	Fraserwood Avenue and Englemount Avenue	40	Rescind
Melrose Avenue	Elm Road and Yonge Street	40	Rescind
Mikado Avenue	Ranee Avenue and the north end of Mikado Avenue	40	Rescind
Miranda Avenue	Bowie Avenue and Schell Avenue (south intersection)	30	Rescind
Moccasin Trail	The Donway East and Nob Lane	40	Rescind
Mona Drive	Briar Hill Avenue and Coldstream Avenue	30	Rescind
Montcalm Avenue	Eglinton Avenue West and Clarkson Avenue	40	Rescind
Mulholland Avenue	Dane Avenue and Sparrow Avenue	40	Rescind
Ness Drive	York Mills Road and Lynedock Crescent	40	Rescind
New Haven Drive	Spadina Road and the east end of New Haven Drive	40	Rescind
Newgate Road	Briar Hill Avenue and the north end of Newgate Road	30	Rescind
Newgate Road	Elm Ridge Drive and Briar Hill Avenue	30	Rescind
Nob Lane	Moccasin Trail and Green Belt Drive	40	Rescind
Old Forest Hill Road	Eglinton Avenue West and Hilltop Road	30	Rescind
Old Forest Hill Road	Glenarden Road and Hilltop Road	30	Rescind
Old Forest Hill Road	The west end of Old Forest Hill Road and Glenarden Road	30	Rescind
Old Orchard Grove	Avenue Road and Ridley Boulevard	40	Rescind
Old Orchard Grove	Bathurst Street and Ledbury Street	40	Rescind
Old Orchard Grove	Ledbury Street and Avenue Road	30	Rescind
Old Park Road	Briar Hill Avenue and Elm Ridge Circle (north intersection)	30	Rescind
Orchard View Boulevard	Duplex Avenue and Yonge Street	40	Rescind
Orchard View Boulevard	Edith Drive and Duplex Avenue	30	Rescind
Oriole Parkway	Eglinton Avenue West and Roselawn Avenue	40	Rescind
Otter Crescent	Avenue Road and Lawrence Avenue West	40	Rescind
Overdale Road	Elm Ridge Circle and Ridelle Avenue	30	Rescind
Park Hill Road	Eglinton Avenue West and Fairleigh Crescent	40	Rescind
Paul David Street	Cartwright Avenue and Bentworth Avenue (south intersection)	40	Rescind
Paul David Street	Orfus Road and Cartwright Avenue	40	Rescind
Playfair Avenue	Dufferin Street and Haven Road	40	Rescind
Playfair Avenue	Eugene Street and Haven Road	40	Rescind
Prado Court	The south end of Prado Court and Roselawn Avenue	40	Rescind
Prince Charles Drive	Covington Road and Bathurst Street	40	Rescind
Proudfoot Avenue	Hillhurst Boulevard and the north end of Proudfoot Avenue	40	Rescind
Prue Avenue	The west end of Prue Avenue and Bathurst Street	40	Rescind
Raitherm Road	Gurney Crescent (west intersection) and Caledonia Road	40	Rescind
Rajah Street	Ridgevale Drive and Baycrest Avenue	40	Rescind
Ramsden Road	Fairbank Avenue and Dufferin Street	40	Rescind
Ranchdale Crescent	Butterfield Drive and Avonwick Gate (north intersection)	40	Rescind
Ravenhill Road	Belgrave Avenue and Yonge Boulevard	40	Rescind
Reddick Court	Englemount Avenue and the east end of Reddick Court	40	Rescind
Regina Avenue	Varna Drive and Bathurst Street	40	Rescind
Replin Road	The south end of Replin Road and Flemington Road	40	Rescind
Ridelle Avenue	A point 77.64 metres west of William R. Allen Road and Bathurst Street	30	Rescind
Ridelle Avenue	Dufferin Street and a point 77.64 metres west of William R. Allen Road	40	Rescind
Ridge Hill Drive	Glenarden Road and Bathurst Street	30	Rescind
Ridgevale Drive	Lynnhaven Road and Prince Charles Drive	30	Rescind
Ridgevale Drive	Lynnhaven Road and Prince Charles Drive	30	Rescind
Ridgevale Drive	The west end of Ridgevale Drive and Lynnhaven Road	40	Rescind
Ridley Boulevard	Entire length	40	Rescind
Risa Boulevard	Dufferin Street and Locksley Avenue (north intersection)	40	Rescind
Risa Boulevard	Locksley Avenue (south intersection) and Times Road	40	Rescind
Roberta Drive	Prince Charles Drive (north intersection) and Prince Charles Drive (south intersection)	40	Rescind
Roe Avenue	The west end of Roe Avenue and Greer Road	40	Rescind
Romar Crescent	Marlee Avenue and the east end of Romar Crescent	40	Rescind
Rondale Boulevard	Manor Haven Road and the west end of Rondale Boulevard	40	Rescind

(From Column 1)	(From Column 2)	(From Column 3)	Action
Highway	Between	Speed Limit (km/h)	
Roselawn Avenue	Rosewell Avenue and Yonge Street	40	Rescind
Ruby Crescent	Hillhurst Boulevard and Cortleigh Boulevard	40	Rescind
Sage Avenue	Joyce Parkway and Lawrence Avenue West	40	Rescind
Salinas Court	The south end of Salinas Court and Roselawn Avenue	40	Rescind
Sanderstead Avenue	Eglinton Avenue West and Bowie Avenue	40	Rescind
Sandown Road	The south end of Sandown Road and Delhi Avenue	40	Rescind
Sandringham Drive	Yonge Boulevard (south intersection) and Young Boulevard (north intersection)	40	Rescind
Saranac Boulevard	Bathurst Street and Covington Road	40	Rescind
Saunders Street	Wilson Avenue and Esgore Drive	40	Rescind
Scarsdale Road	York Mills Road and Bond Avenue	40	Rescind
Schell Avenue	Caledonia Road and Ronald Avenue (south intersection)	40	Rescind
Schell Avenue	Fairbank Avenue and Dufferin Street	30	Rescind
Schell Avenue	Miranda Avenue (south intersection) and Fairbank Avenue	40	Rescind
Schell Avenue	Ronald Avenue (north intersection) and Miranda Avenue (north intersection)	40	Rescind
Shallmar Boulevard	Old Park Road and Bathurst Street	30	Rescind
Shermount Avenue	The south end of Shermount Avenue and Glencairn Avenue	40	Rescind
Shields Avenue	Burnaby Boulevard and Roselawn Avenue	40	Rescind
Slidell Crescent	Tulane Crescent (west intersection) and Tulane Crescent (east intersection)	40	Rescind
Snider Avenue	Eglinton Avenue West and Schell Avenue	40	Rescind
Southwell Drive	Leslie Street and Ballyronan Road (north intersection)	40	Rescind
Spadina Road	Chaplin Crescent and New Haven Drive	40	Rescind
Sparrow Avenue	Dufferin Street and Highland Hill	40	Rescind
Stadacona Drive	The west end of Stadacona Drive and Bathurst Street	40	Rescind
Stayner Avenue	Danesbury Avenue and Benner Avenue	40	Rescind
Stayner Avenue	Danesbury Avenue and Dufferin Street	40	Rescind
Steven Avenue	Stayner Avenue and Lilywood Road	40	Rescind
Stockton Road	Highland Hill and Flemington Road	40	Rescind
Strathallan Boulevard	Avenue Road and a point 20.5 metres west of Proudfoot Avenue	40	Rescind
Sultana Avenue	The west end of Sultana Avenue and Bathurst Street	40	Rescind
Sundial Crescent	Sweeney Drive (east intersection) and Sweeney Drive (west intersection)	40	Rescind
Sunshine Street	Brooke Avenue and Haddington Avenue	40	Rescind
Sweeney Drive	Victoria Park Avenue and the west end of Sweeney Drive	40	Rescind
Three Valleys Drive	Kestell Lane and Groveland Crescent (east intersection)	40	Rescind
Times Road	Eglinton Avenue West and Hopewell Avenue	40	Rescind
Times Road	Roselawn Avenue and Stayner Avenue	40	Rescind
Times Road	Stayner Avenue and Lilywood Road	30	Rescind
Tommy Douglas Garden	Roselawn Avenue (west intersection) and Roselawn Avenue (east intersection)	40	Rescind
Topview Court	Risa Boulevard and the north end of Topview Court	40	Rescind
Tremont Crescent	Lawrence Avenue East (west intersection) and Lawrence Avenue East (east intersection)	40	Rescind
Unsworth Avenue	Lawrence Avenue West and the north end of Unsworth Avenue	40	Rescind
Varna Drive	Ranee Avenue and Regina Avenue	40	Rescind
Vesta Drive	Bathurst Street and Mayfair Avenue	30	Rescind
Via Bagnato	Lawrence Avenue West and Dane Avenue	40	Rescind
Viewmount Avenue	Bathurst Street and Shermount Avenue	40	Rescind
Viewmount Avenue	Marlee Avenue and Shermount Avenue	40	Rescind
Wallingford Road	Brookbanks Drive and Cassandra Boulevard	40	Rescind
Wasdale Crescent	Rajah Street and Neptune Drive	40	Rescind
Weetwood Street	Old Orchard Grove and the north end of Weetwood Street	40	Rescind
Wembley Road	Glenarden Road and Bathurst Street	30	Rescind
Wenderly Drive	Dufferin Street and Marlee Avenue	40	Rescind
Westgrove Crescent	Coldstream Avenue and Glencairn Avenue	40	Rescind
Whitmore Avenue	Dufferin Street and Locksley Avenue	40	Rescind
Whitmore Avenue	Locksley Avenue and Times Road	30	Rescind
Whitmore Avenue	Marlee Avenue and the east end of Whitmore Avenue	30	Rescind
Whitmore Avenue	Times Road and Marlee Avenue	40	Rescind
Wigmore Drive	Pitcairn Crescent (west intersection) and Sloane Avenue	40	Rescind
Willowbank Boulevard	Castle Knock Road and Oriole Parkway	40	Rescind
Wingate Place	Roselawn Avenue and the north end of Wingate Place	40	Rescind
Woburn Avenue	Bathurst Street and Ledbury Street	30	Rescind
Woburn Avenue	Ledbury Street and Yonge Street	40	Rescind
Wyndcliff Crescent	Sloane Avenue and Teak Avenue	40	Rescind
Yonge Boulevard	The northeast end of Yonge Boulevard and Wilson Avenue	40	Rescind

4. Enact the following into Schedule XXXV in § 950-1344 as follows:

(From Column 1)	(From Column 2)	(From Column 3)	Action
Highway	Between	Speed Limit (km/h)	
Ameer Avenue	Ranee Avenue and a point 30 metres north of Baycrest Avenue	40	Enact
Briar Hill Avenue	Bathurst Street and Chaplin Cres	40	Enact
Brookbanks Drive	Fenside Drive and Underhill Drive	40	Enact
Brooke Avenue	Bathurst Street and Yonge Blvd	40	Enact
Dane Avenue	Mulholland Avenue and Dufferin Street	40	Enact
Elm Road	Lawrence Avenue West and Brooke Ave	40	Enact
Glencairn Avenue	Bathurst Street and Glen Rush Boulevard	30	Enact
Lansdowne Avenue	Wingold Avenue and Glencairn Avenue	40	Enact
Laurentide Drive	Three Valleys Drive and Silverdale Crescent	40	Enact
Ledbury Street	Lawrence Avenue West and Old Orchard Grove	40	Enact
Lytton Boulevard	Duplex Avenue and Yonge Street	40	Enact
Old Orchard Grove	Ledbury Street and Clyde Avenue	30	Enact
Roselawn Avenue	Rosewell Avenue and Duplex Avenue	40	Enact
Sweeney Drive	Victoria Park Avenue and Wyndcliff Crescent	40	Enact
Three Valleys Drive	Laurentide Drive and Groveland Crescent (east intersection)	40	Enact
Woburn Avenue	Ledbury Street and Elm Rd	40	Enact