

Pay and Display Parking - Various Locations (Delegated)

Date: June 10, 2022

To: North York Community Council

From: Director, Traffic Management, Transportation Services

Wards: Ward 18, Willowdale

SUMMARY

This staff report is about a matter that Community Council has delegated authority from City Council to make a final decision.

Transportation Services is requesting approval for the installation of on-street paid parking on local streets to the east and west of Yonge Street in Ward 18. This request resulted from a review following the December 16, 2020 City Council endorsement of the recommended design for the reconstruction of Yonge Street between Florence Avenue / Avondale Avenue to the Finch Hydro Corridor. The preferred design will result in a reduction from six to four traffic lanes between Sheppard Avenue and Finch Avenue and thus result in the loss of several on-street paid parking spaces along Yonge Street.

Transportation Services and Toronto Parking Authority (TPA) staff reviewed streets intersecting Yonge Street to convert locations with daytime time limit parking, overnight permit parking and no parking to on-street paid parking. The installation of on-street paid parking on streets contained within close proximity to the Reimagining Yonge Street project area is an ongoing initiative. Transportation Services and TPA staff will continue to review and potentially report on new on-street paid parking.

RECOMMENDATIONS

The Director, Traffic Management, Transportation Services recommends that:

1. North York Community Council enact the parking by-law amendments to establish new on-street paid parking locations, as set out in Attachments 2 and 3, to the report dated June 10, 2022 from the Director, Traffic Management, Transportation Services.

FINANCIAL IMPACT

All costs associated with the necessary signage changes are included within the Transportation Services 2022 Operating Budget.

All costs associated with the installation of parking machines will be assumed by the TPA. These recommendations, if fully implemented, are projected to generate an increase in annual gross revenue of up to \$209,000 from the on-street paid parking program.

DECISION HISTORY

On December 16, 2020, City Council endorsed the recommended design for the reconstruction of Yonge Street from Florence Avenue / Avondale Avenue to the Finch Hydro Corridor detailed in Attachment 1 to the report (November 17, 2020) and authorized the General Manager, Transportation Services to issue a Notice of Study Completion and file the Reimagining Yonge Environmental Assessment Study in the public record for a minimum 30 days, in accordance with the requirements of the Municipal Class Environmental Assessment. City Council also directed the General Manager, Transportation Services, in the implementation of Transform Yonge, to consider maximizing space for patios and mature street trees and to use the latest technology to maximize traffic flow on Yonge Street and parallel routes including smart traffic signals, intelligent intersections and signal prioritization. Lastly, City Council directed the General Manager, Transportation Services to ensure that the road extensions and capacity improvements in the area are completed prior to the Transform Yonge Work.

<http://app.toronto.ca/tmmis/viewAgendaItemHistory.do?item=2020.IE18.1>

COMMENTS

City Council's endorsement of the recommended design for reconstruction of Yonge Street will result in the loss of several on-street paid parking spaces. To mitigate the impacts of this parking loss to area businesses, Transportation Services has worked with the TPA to identify additional paid parking spaces that could be added in the areas impacted.

Transportation Services and TPA staff reviewed converting locations of existing daytime time limit parking, overnight permit parking, and no parking to paid, on-street parking. The review considered parking areas of high demand that are functionally safe, appropriate, and economically. All locations identified in this report are located a short distance from Yonge Street.

The six (6) delegated locations that are addressed in this report are as follows:

- Park Home Avenue - South side, east of Beecroft Road
- Park Home Avenue - South side, west of Yonge Street

- Church Avenue - North side, east of Yonge Street
- Kingsdale Avenue - North side, east of Yonge Street
- Parkview Avenue - North side, east of Yonge Street
- Olive Street - South side, east of Yonge Street

The proposed amendments will result in approximately 46 new on-street paid parking spaces.

The Ward Councillor has been advised of the recommendations of this staff report.

CONTACT

Shawn Dillon, Manager Traffic Operations (Area 2), Transportation Services, 416-394-8409, Shawn.Dillon@toronto.ca

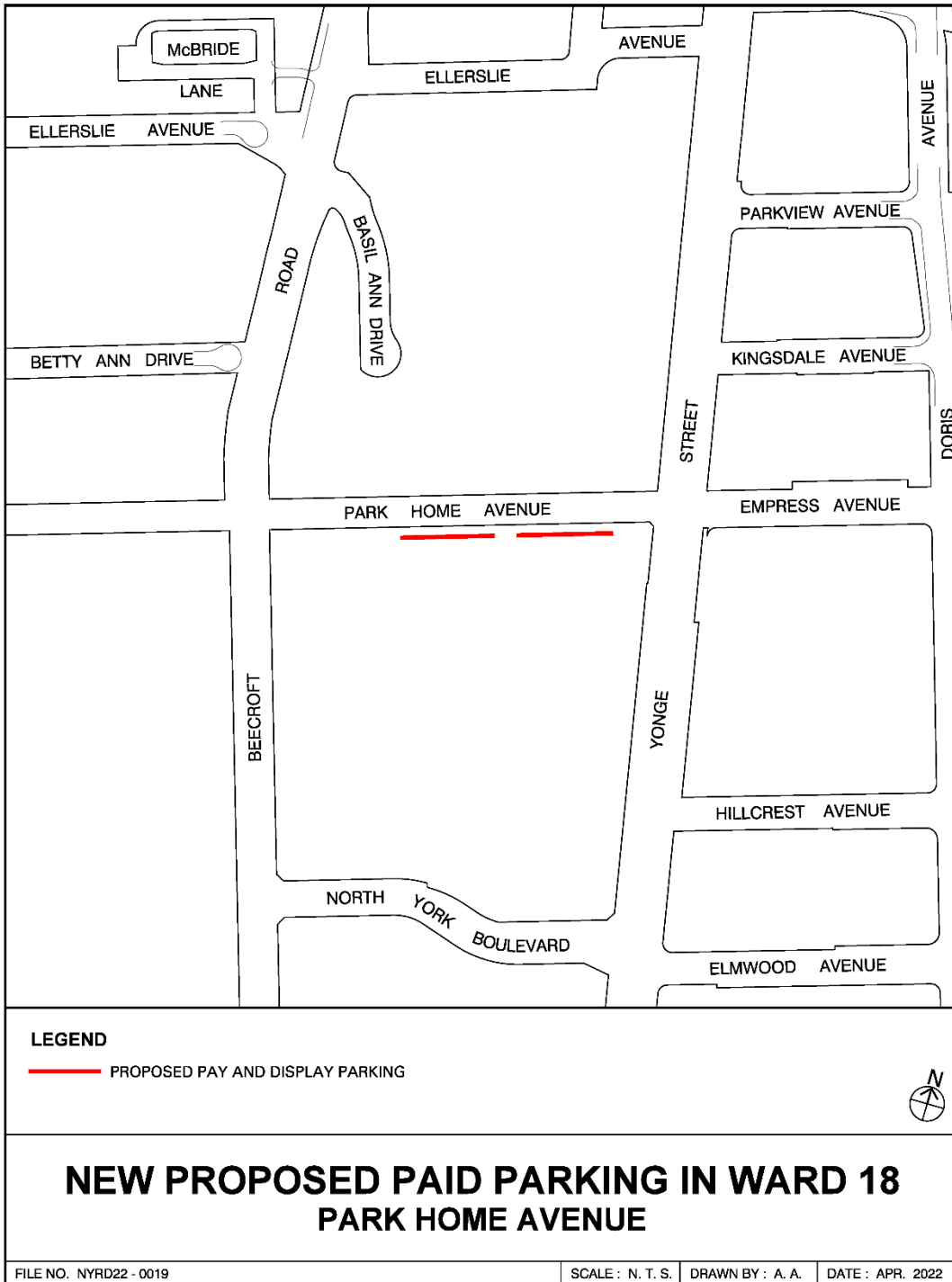
SIGNATURE

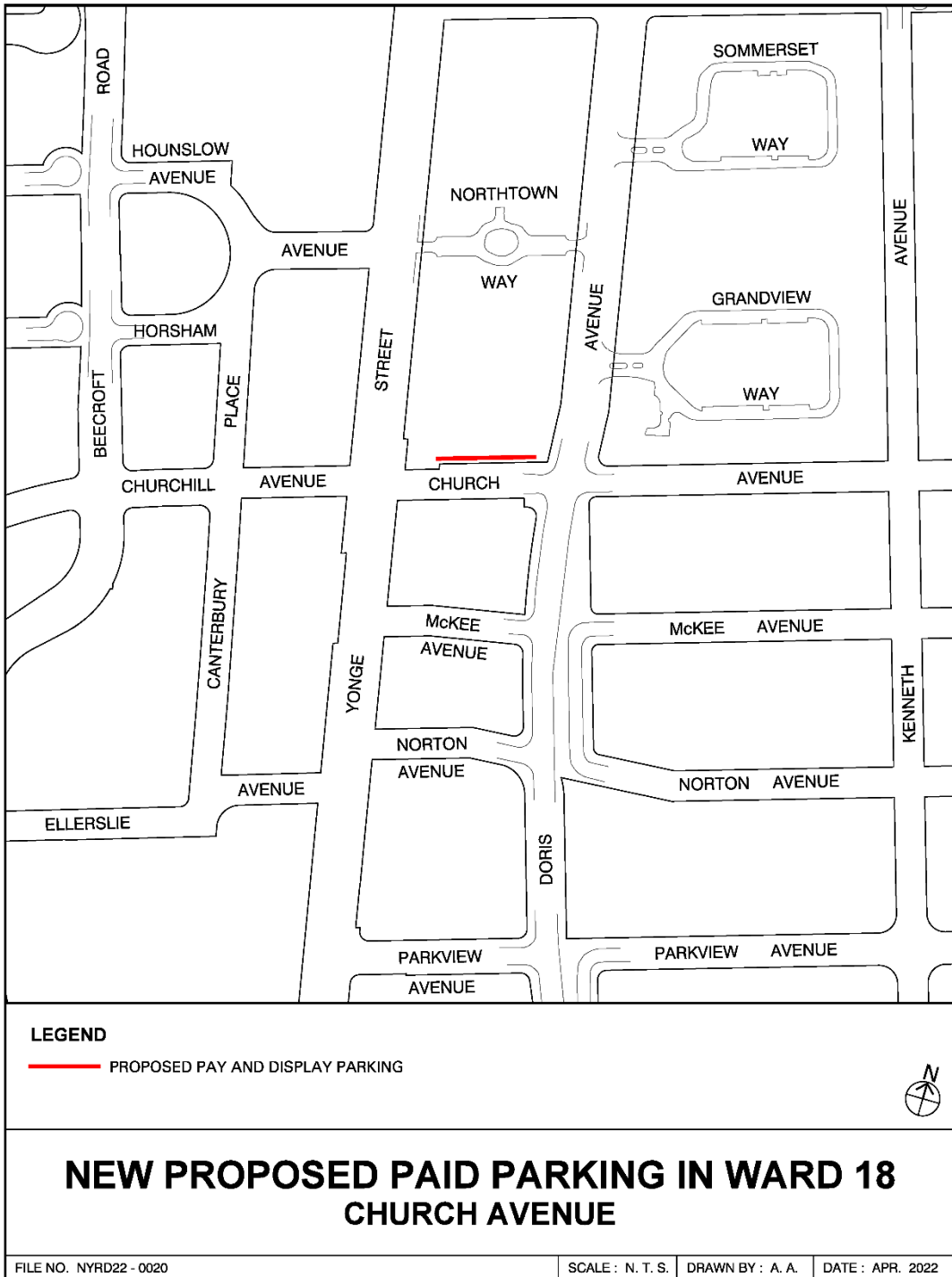
Roger Browne, M.A.Sc., P. Eng.
Director, Traffic Management, Transportation Services

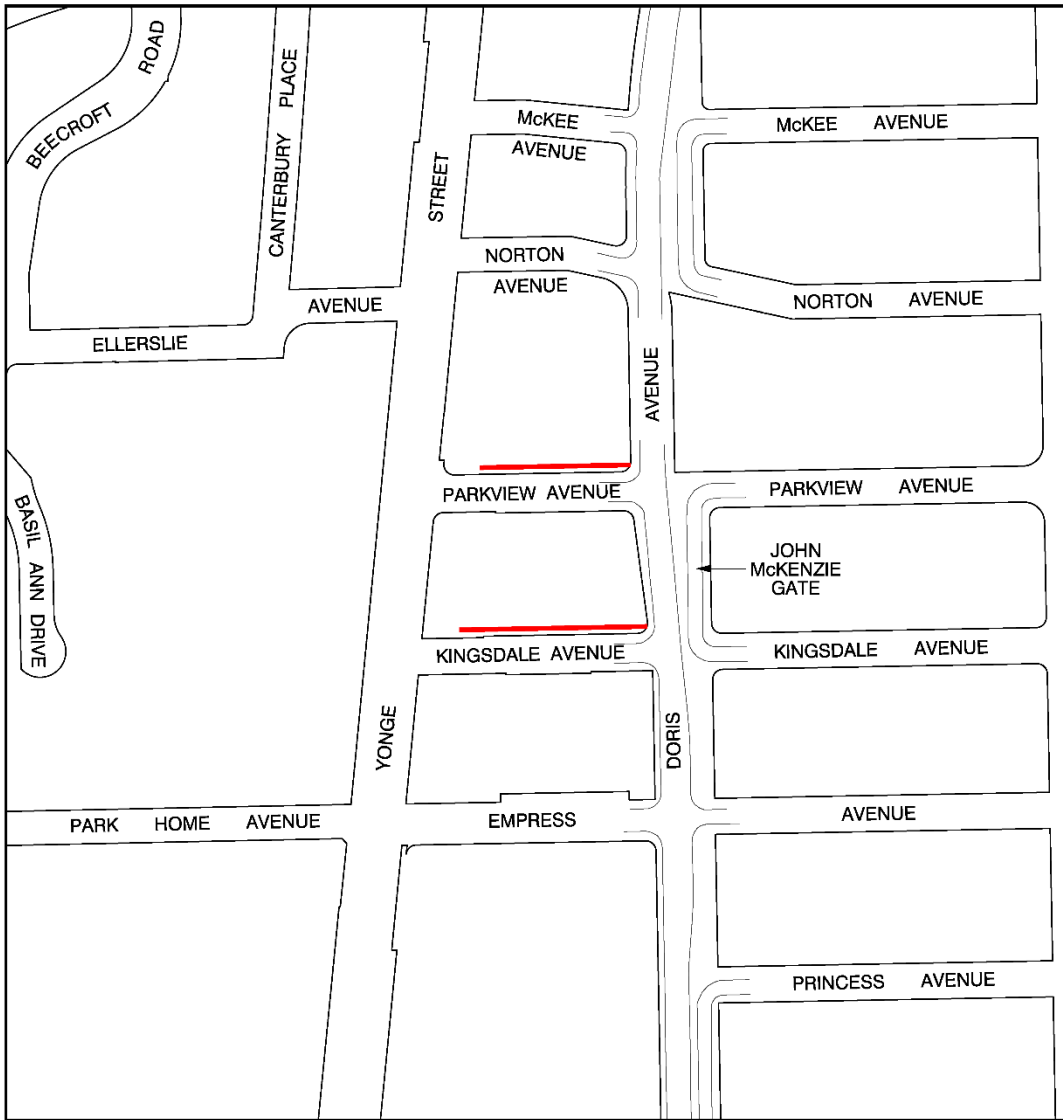
ATTACHMENTS

Attachment 1: Maps - Pay and Display Parking - Various Locations
Attachment 2: Parking Regulations to be Rescinded
Attachment 3: Parking Regulations to be Enacted

Attachment 1: Maps-Pay and Display Parking Various Locations







LEGEND

 PROPOSED PAY AND DISPLAY PARKING



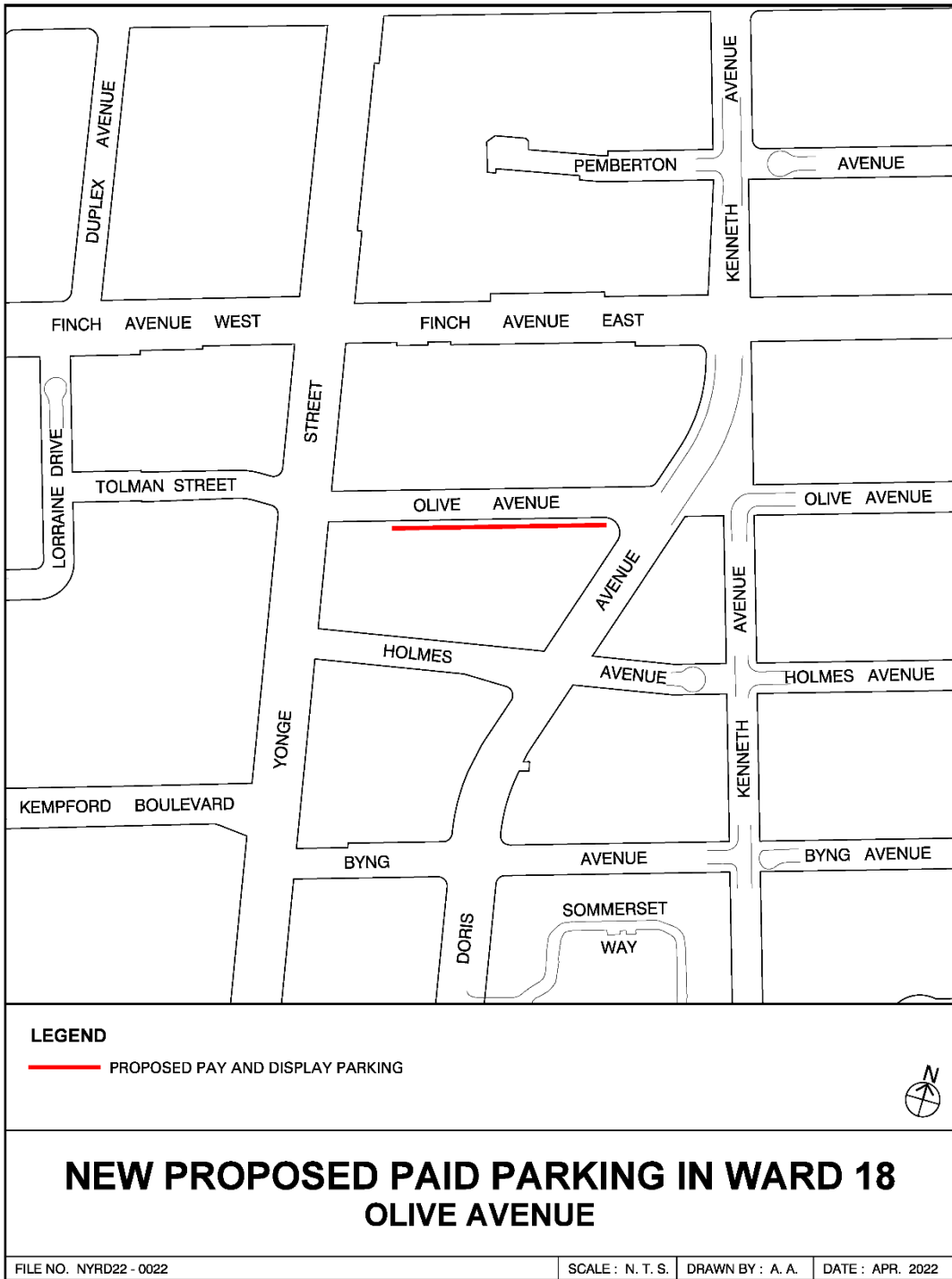
**NEW PROPOSED PAID PARKING IN WARD 18
PARKVIEW AVENUE & KINGSDALE AVENUE**

FILE NO. NYRD22 - 0021

SCALE : N. T. S.

DRAWN BY : A. A.

DATE : APR. 2022



Attachment 2: Parking Regulations to be Rescinded

CHAPTER 910 - SCHEDULE I: PARKING MACHINES

Highway	Side Parking	Between	Hours (daily as indicated below)	Fee / Time Limit	Maximum Parking Period
Kingsdale Avenue	North	A point 43 metres east of Yonge Street and a point 71.0 metres east of Yonge Street	8:00am to 9:00pm Mon to Sat, 1:00pm to 9:00pm Sun	\$3.00 for 1 hour	3 hours
Parkview Avenue	North	A point 9 metres east of Yonge Street and a point 36.7 metres east of Yonge Street	8:00am to 9:00pm Mon to Sat, 1:00pm to 9:00pm Sun	\$3.00 for 1 hour	3 hours
Olive Avenue	South	9.0 metres east of Yonge Street and a point 63.0 metres east of Yonge Street	8:00am to 6:00pm Mon to Sat, 1:00pm to 6:00pm Sun	\$3.00 for 1 hour	3 hours

CHAPTER 950 - SCHEDULE XIII: NO PARKING

Highway	Side	Between	Prohibited Times and / days
Kingsdale Avenue	North	A point 71 metres east of Yonge Street and Doris Avenue	Anytime
Parkview Avenue	North	A point 47 metres east of Yonge Street and Kenneth Avenue	7:00am to 6:00pm Mon. to Fri.
Olive Avenue	South	Yonge Street and a point 76.2 metres east of Yonge Street	2:00am to 5:00am
Olive Avenue	North	Yonge Street and Doris Avenue	8:00am to 6:00pm Mon to Fri

CHAPTER 950 – SCHEDULE XIV: NO STOPPING

Highway	Side	Between	Prohibited Times and / or Days
Park Home Avenue	South	Yonge Street and Beecroft Road	Anytime
Park Home Avenue	South	Yonge Street and a point 30.5 metres west of Yonge Street	Anytime
Church Avenue	Both	Yonge Street and Doris Avenue	Anytime
Olive Avenue	South	A point 63 metres east of Yonge Street and Doris Avenue	Anytime

Attachment 3: Parking Regulations to be Enacted

CHAPTER 910 - SCHEDULE 1: PARKING MACHINES

Highway	Side Parking	Between	Hours (daily as indicated below)	Fee / Time Limit	Maximum Parking Period
Park Home Avenue	South	Beecroft Road and 91.2 metres east of Beecroft Road	9:00am to 4:00pm, Mon to Fri, 8:00am to 9:00pm Sat, 1:00pm to 9:00pm Sun	\$3.00 for 1 hour	4 hours
Park Home Avenue	South	Beecroft Road and 91.2 metres east of Beecroft Road	6:00pm to 9:00pm Mon to Fri	\$3.00 for 1 hour	3 hours
Park Home Avenue	South	131.8 metres east of Beecroft Road and 30.5 metres west of Yonge Street	9:00am to 4:00pm, Mon to Fri, 8:00am to 9:00pm Sat, 1:00pm to 9:00pm Sun	\$3.00 for 1 hour	4 hours
Park Home Avenue	South	131.8 metres east of Beecroft Road and 30.5 metres west of Yonge Street	6:00pm to 9:00pm Mon to Fri	\$3.00 for 1 hour	3 hours
Church Avenue	North	41.5 metres east of Yonge Street and Doris Avenue	9:00am to 4:00pm and 6:00pm to 9:00pm, Mon to Fri, 8:00am to 9:00pm Sat, 1:00pm to 9:00pm Sun	\$3.00 for 1 hour	3 hours
			4		

Highway	Side Parking	Between	Hours (daily as indicated below)	Fee / Time Limit	Maximum Parking Period
Kingsdale Avenue	North	Doris Avenue and a point 43 metres east of Yonge Street	8:00a.m. to 9:00p.m. Mon to Sat, 1:00pm to 9:00pm Sun	\$3.00 for 1 hour	3 hours
Parkview Avenue	North	Doris Avenue and Yonge Street	8:00a.m. to 9:00p.m. Mon to Sat, 1:00pm to 9:00pm Sun	\$3.00 for 1 hour	3 hours
Olive Street	South	Yonge Street and Doris Avenue	8:00am to 9:00pm Mon to Sat, 1:00pm to 9:00pm Sun	\$3.00 for 1 hour	3 hours

CHAPTER 950 - SCHEDULE XIII: NO PARKING

Highway	Side	Between	Prohibited Times and / days
Parkview Avenue	North	John Mckenzie Gate and Kenneth Avenue	8:00am to 6:00pm Mon to Fri
Olive Avenue	North	Yonge Street and Doris Avenue	Anytime

CHAPTER 950 – SCHEDULE XIV: NO STOPPING

Highway	Side	Between	Prohibited Times and / or Days
Park Home Avenue	South	Beecroft Road and a point 30.5 metres west of Yonge Street.	7:00 a.m. to 9:00 a.m. and 4:00 p.m. to 6:00 p.m., Mon. to Fri.
Church Avenue	South	Yonge Street and Doris Avenue	Anytime
Church Avenue	North	Yonge Street and	Anytime

		41.5 metres east	
Church Avenue	North	Doris Avenue and a point 41.5 metres east of Yonge Street	7:00 a.m. to 9:00 a.m. and 4:00 p.m. to 6:00 p.m., Mon. to Fri.