

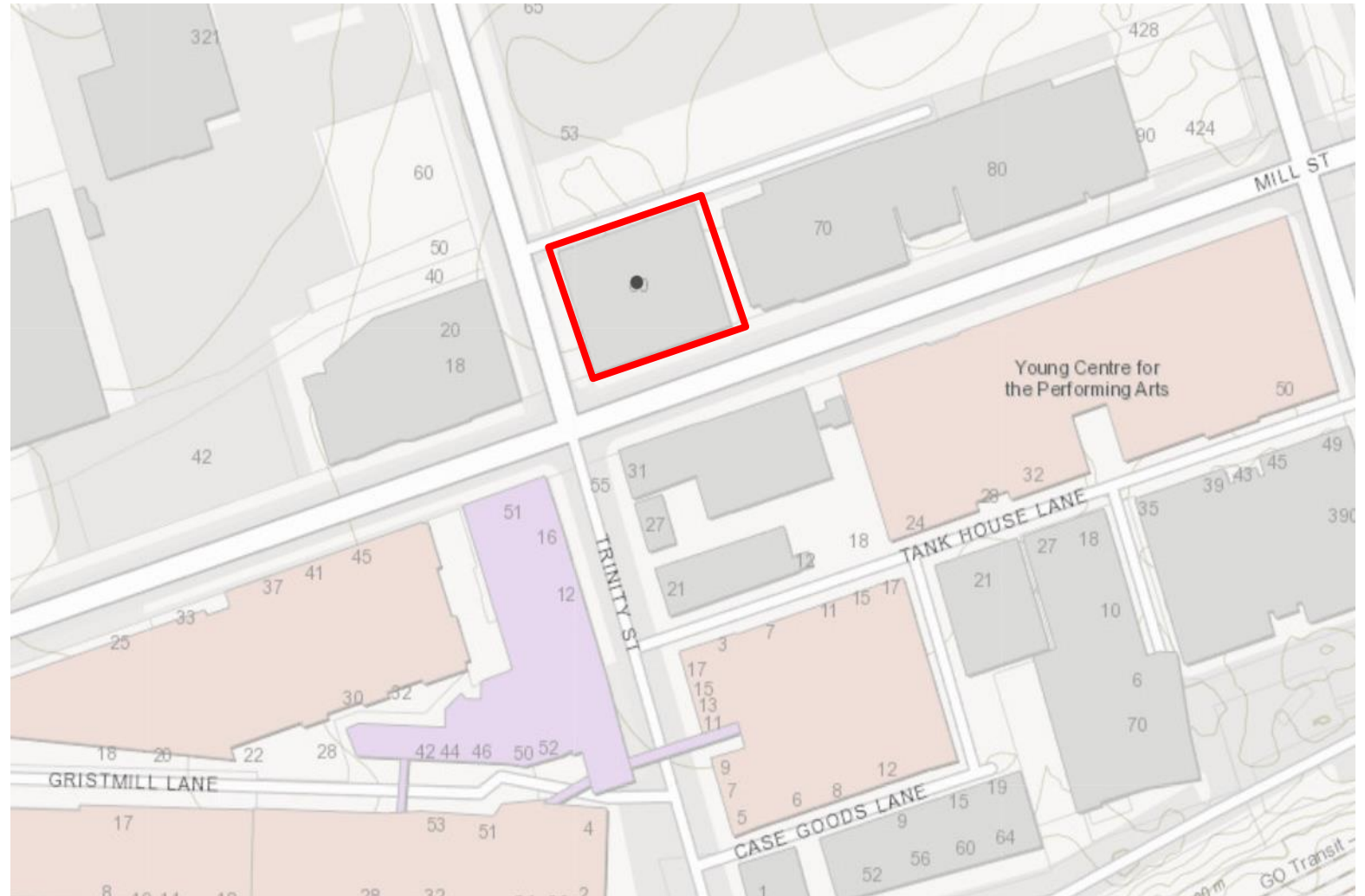


# PB31.4

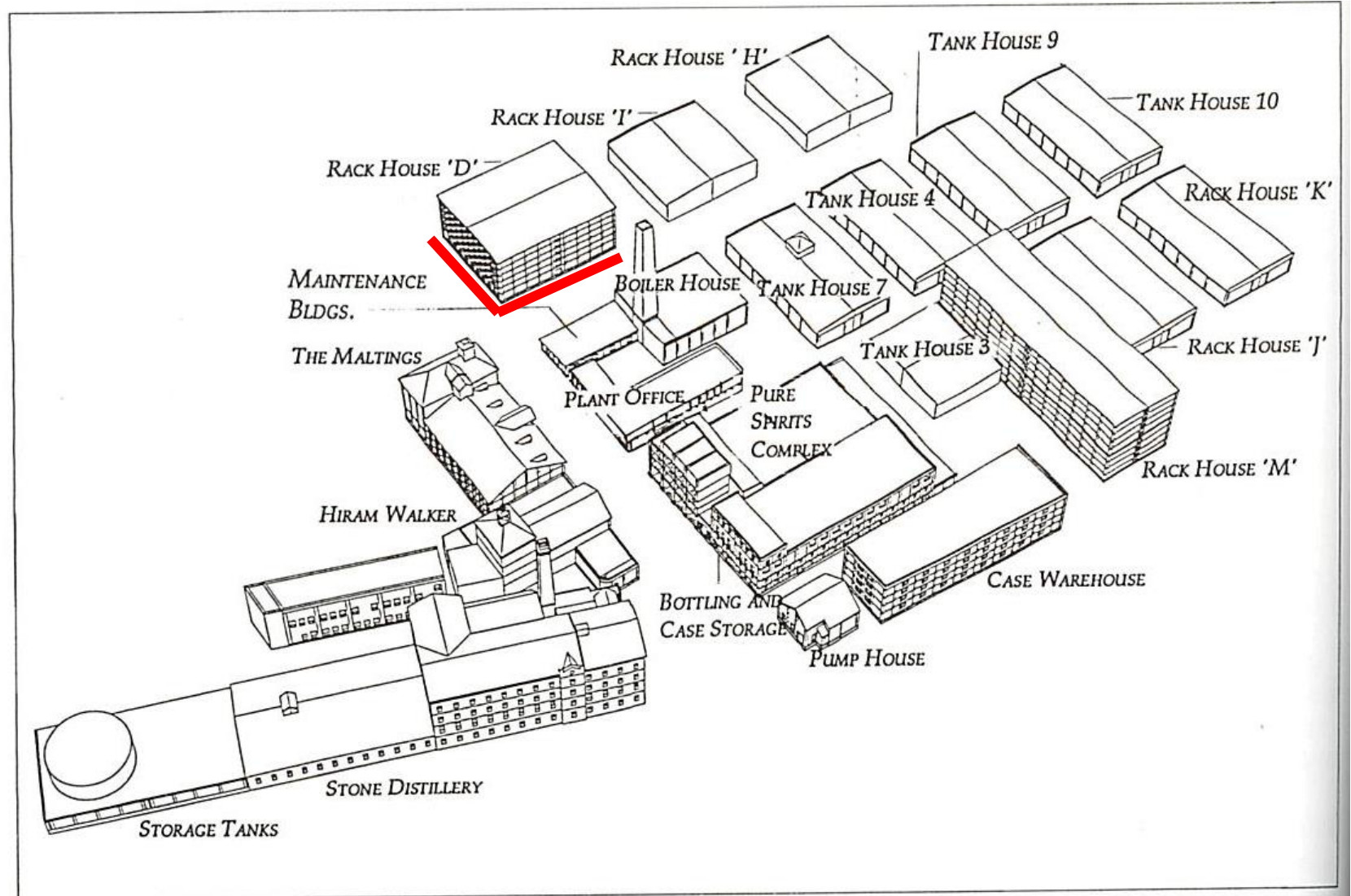
## 60 Mill Street - Alterations to a Heritage Property and Authority to Amend a Heritage Easement Agreement

## PB31.4 60 Mill Street

This location map is for information purposes only; the exact boundaries of the property are not shown. The arrow marks the location of the site.



**PB31.4**  
**60 Mill Street**



Rack House D within Distillery District

Key plan showing building names

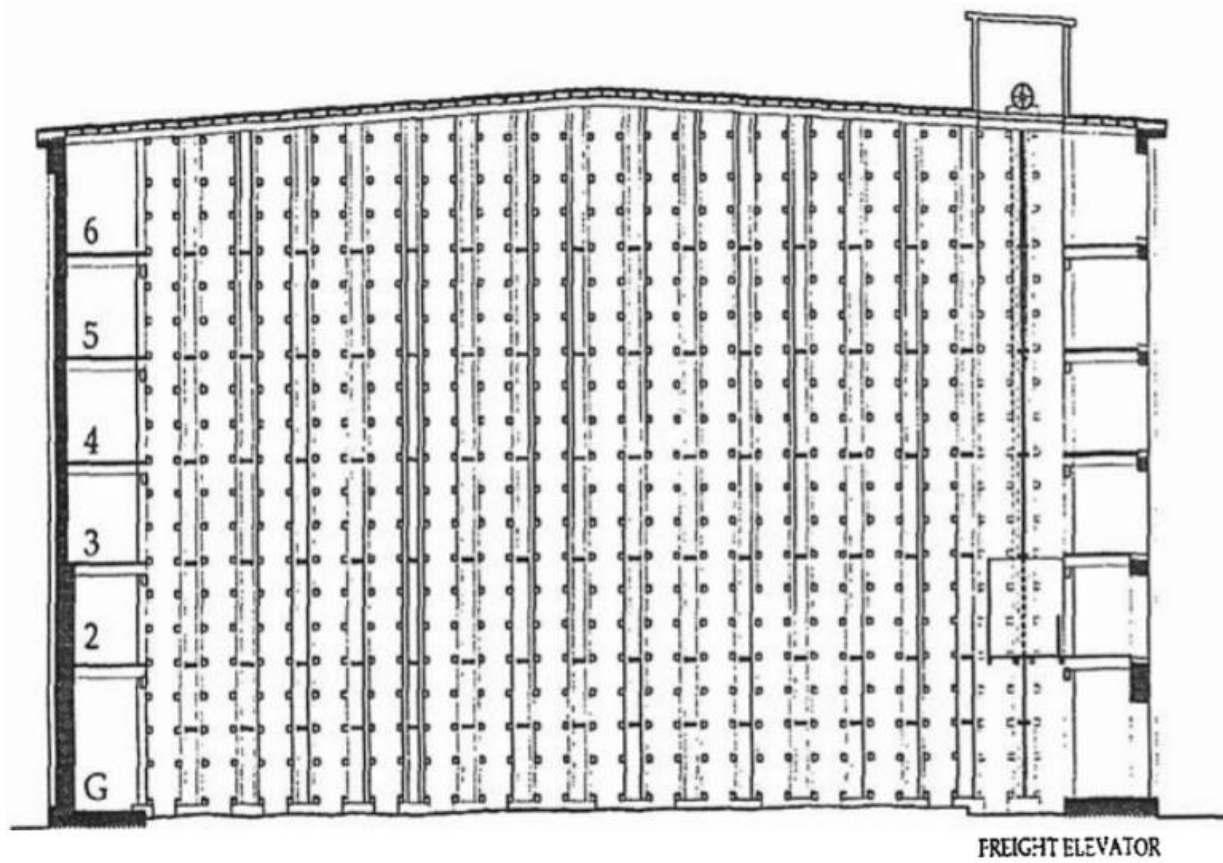


---

**PB31.4**  
**60 Mill Street**



**PB31.4**  
**60 Mill St**



Interior of Rack House D



---

## PB31.4 60 Mill Street

Previously approved plans,  
endorsed by the Toronto  
Preservation Board in 2017  
and Approved by City Council.



---


**PB31.4**  
**60 Mill Street**



South elevation



East elevation



North elevation



West elevation

Previously approved plans,  
endorsed by the Toronto  
Preservation Board in 2017  
and Approved by Council.

---

**PB31.4**  
**60 Mill Street**

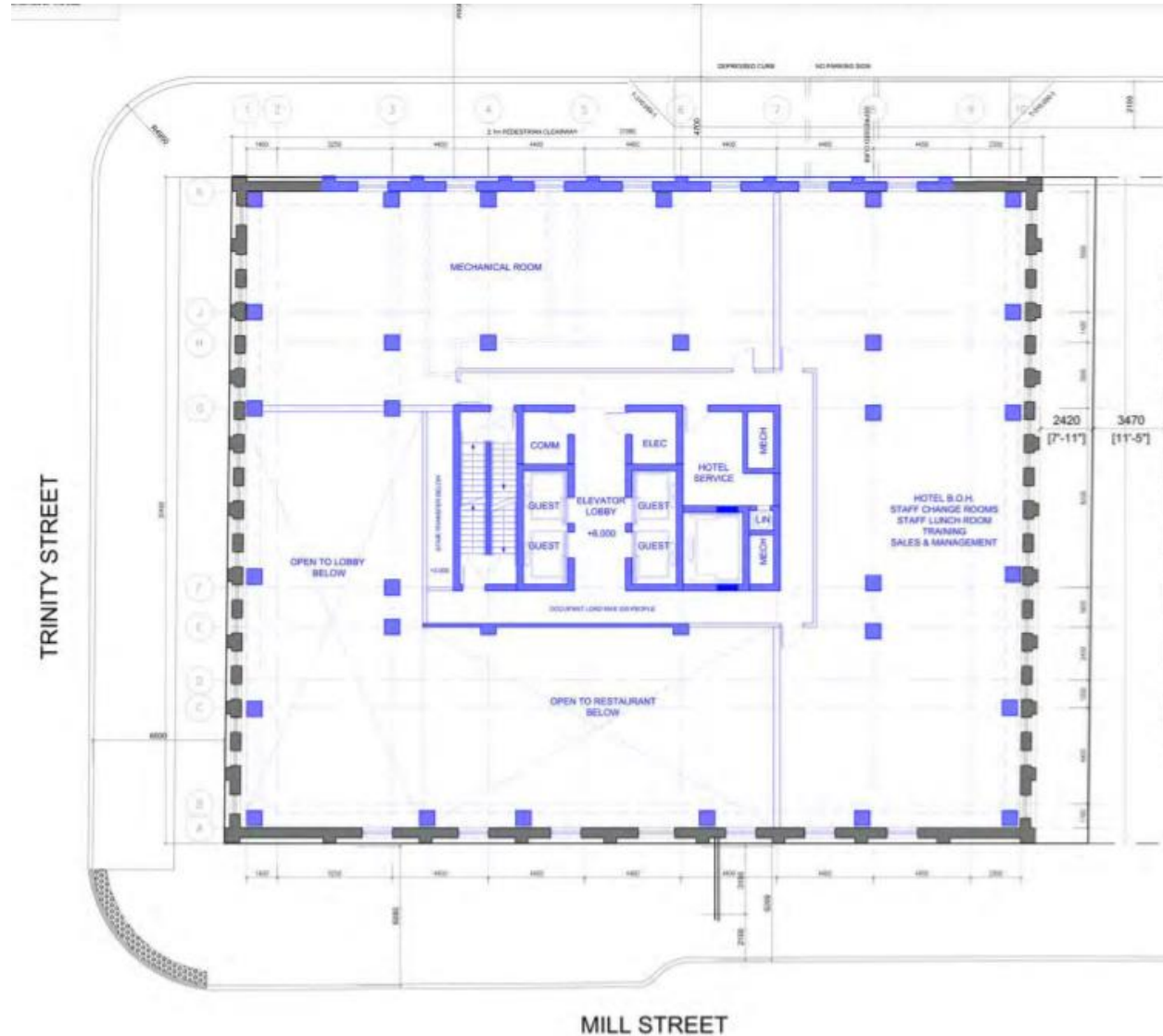
Rendering shown for  
illustration purposes



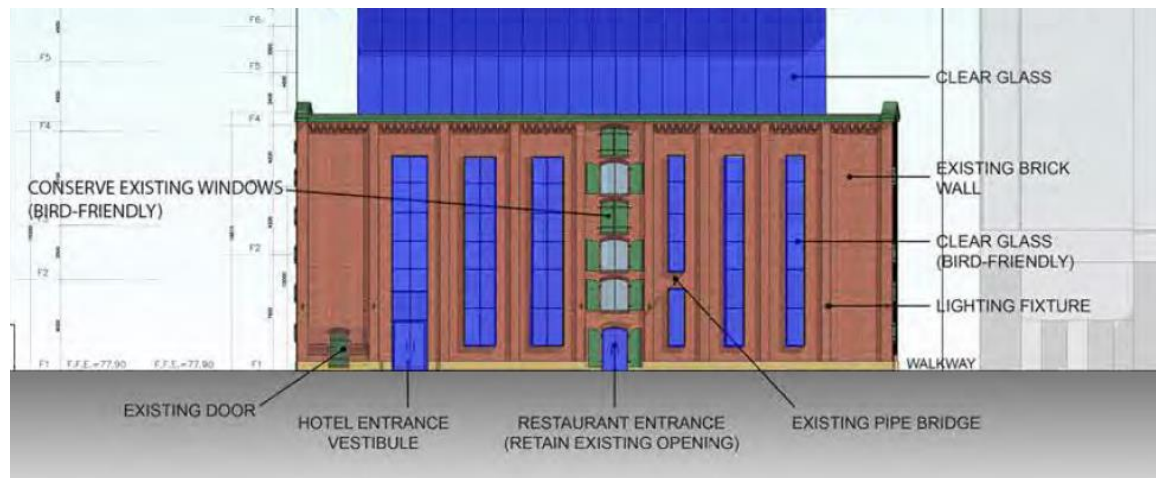


# PB31.4 60 Mill Street


2<sup>nd</sup> floor plan. Grey identifies areas to be conserved in-situ and blue identifies new construction.



# PB31.4 60 Mill Street



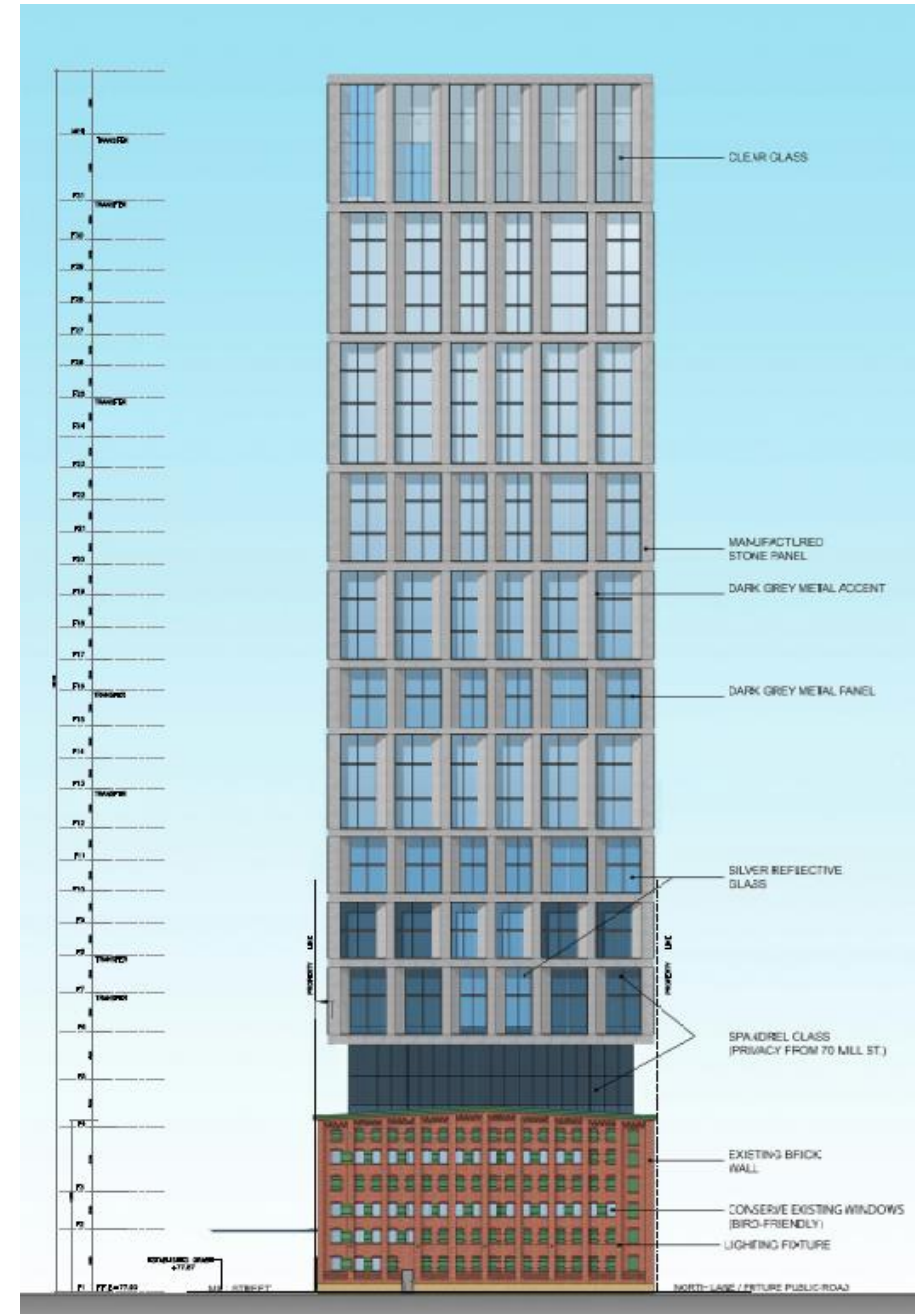
South elevation drawing and proposed alterations in blue



# PB31.4 60 Mill Street




East elevation drawing and proposed alterations in blue






# PB31.4 60 Mill Street



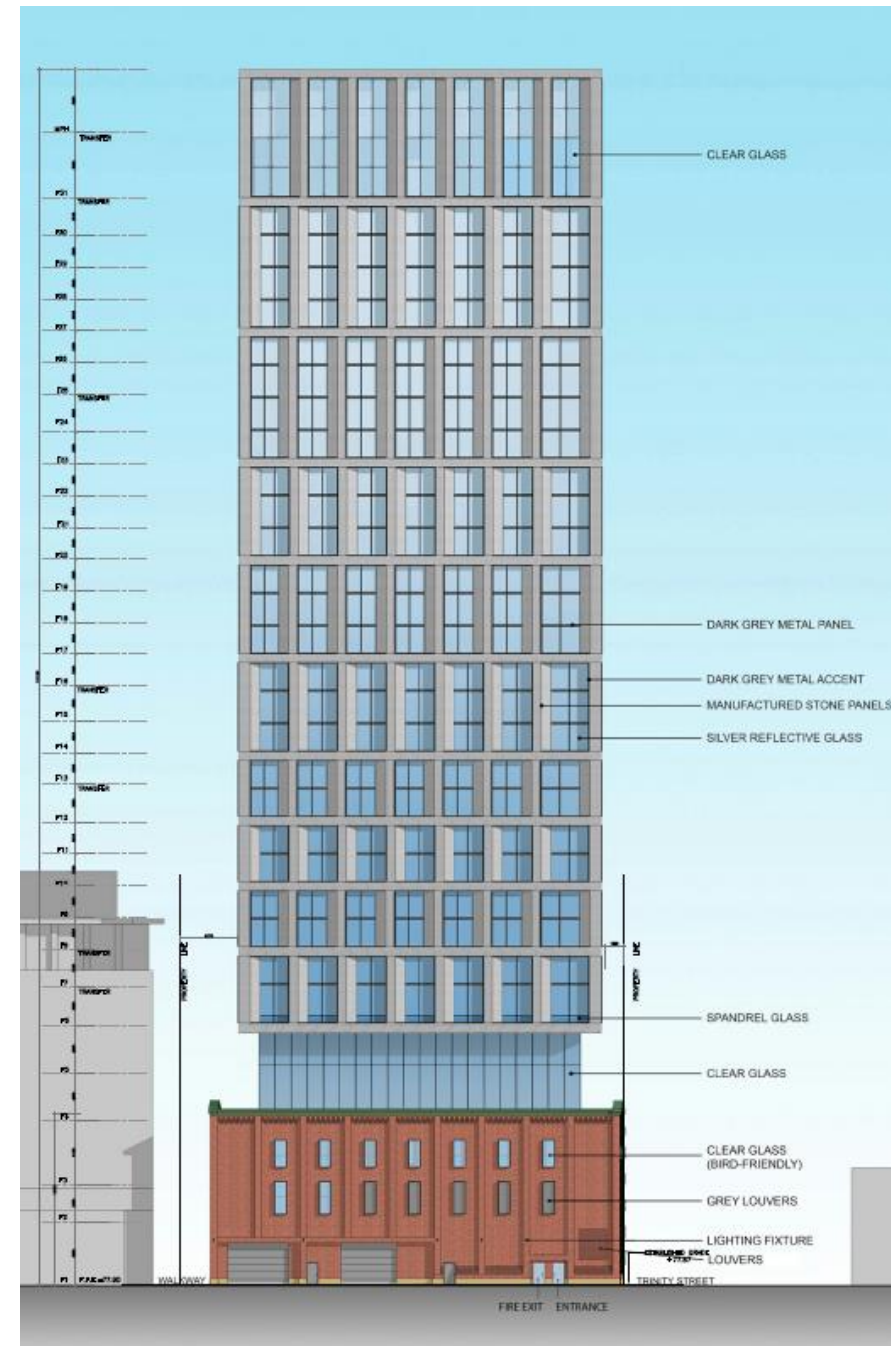
West elevation drawing and proposed alterations in blue



# PB31.4 60 Mill Street



North elevation drawing and proposed alterations in blue





---

**PB31.4**  
**60 Mill Street**



2019 Submission



OLT Approved