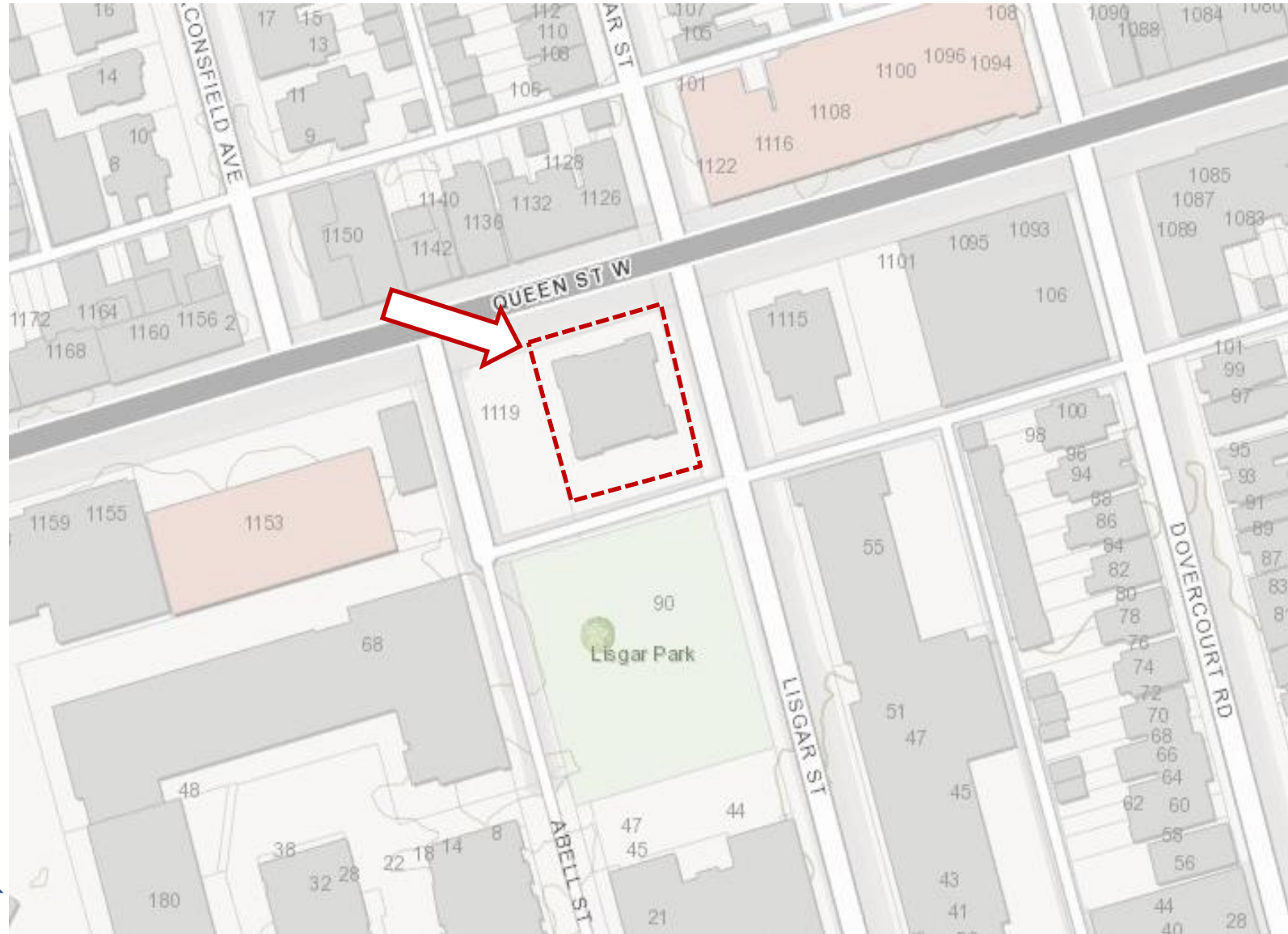




PB37.1

1117 Queen Street West - Notice of Intention to Designate under Part IV, Section 29 of the Ontario Heritage Act

PB37.1 1117 Queen Street West



This location map is for information purposes only; the exact boundaries of the property are not shown. The arrow marks the location of the site.



PB37.1
1117 Queen Street West

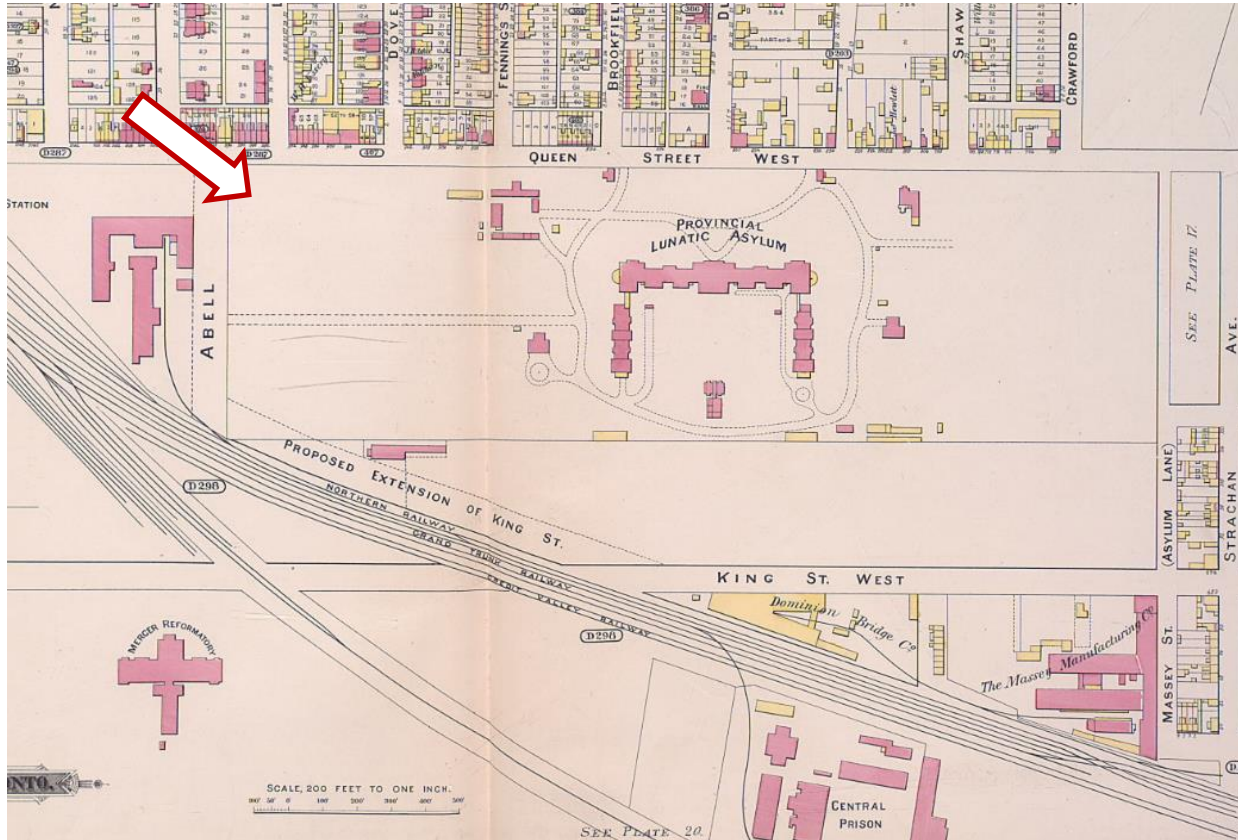


North Elevation (Heritage Planning, 2022)

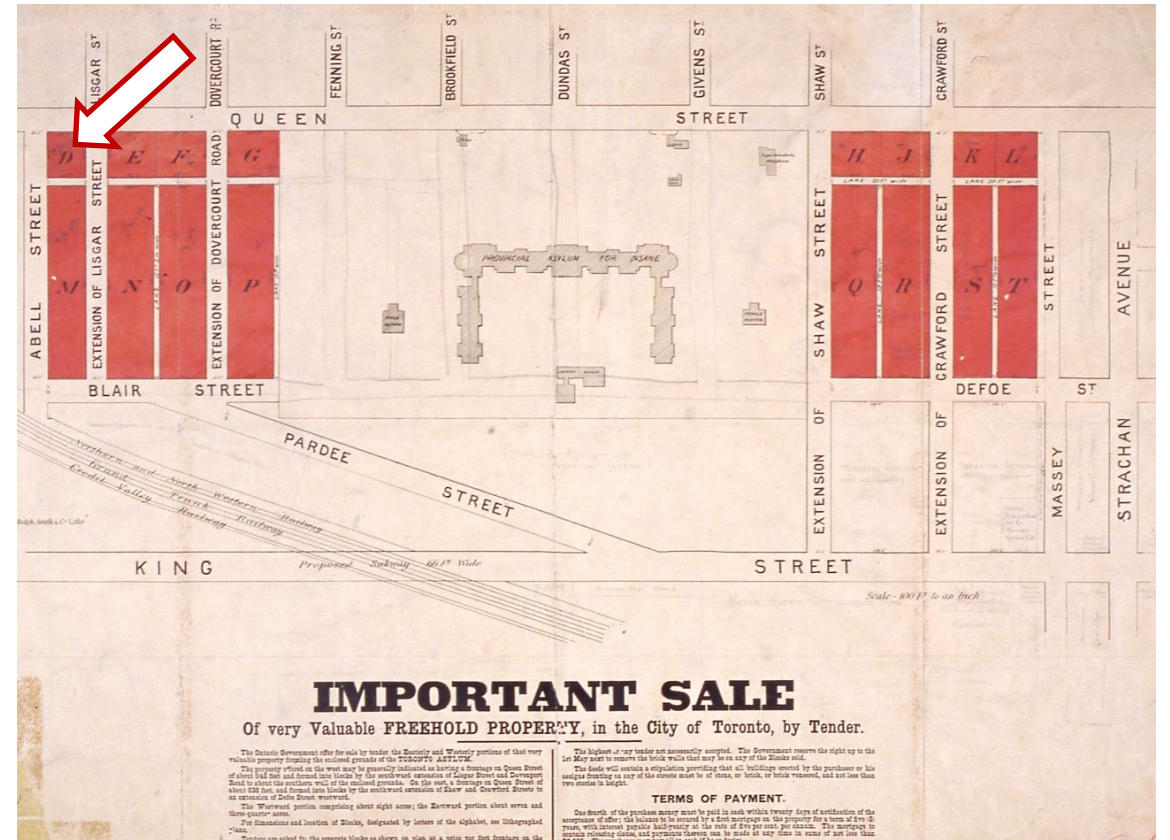


1927 decorations for the Diamond Jubilee of Confederation
(Library and Archives Canada)

PB37.1 1117 Queen Street West



Goad Atlas Map (1884)



1889 Plan of Subdivision of the asylum grounds and property for sale

PB37.1
1117 Queen Street West

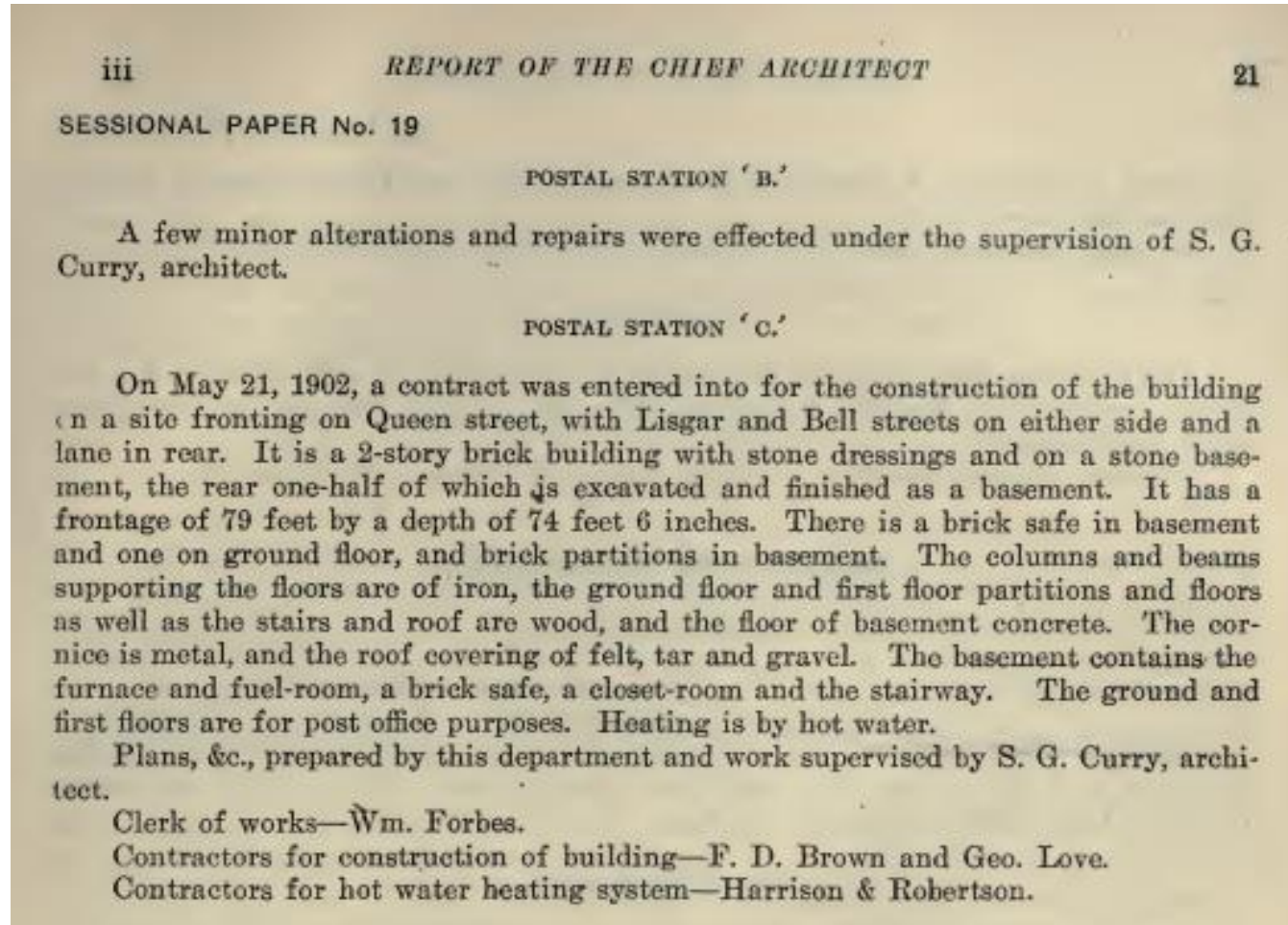


1117 Queen Street West, c.1902 (Library and Archives Canada)




1117 Queen Street West, 2022 (Heritage Planning)

PB37.1 1117 Queen Street West



Excerpt from the Chief Architect's Report, included in the Sessional Papers of the Dominion of Canada Volume 7, 1904



Chief Architect David Ewart (Library and Archives Canada)



Post office, Maple Creek, Saskatchewan
(Town of Maple Creek website)

PB37.1
1117 Queen Street West



1117 Queen Street West looking southeast, c.1903
(Library and Archives Canada)



1117 Queen Street West, looking southwest, c.1970s
(City of Toronto Archives)



1117 Queen Street West, looking southwest, 2022
(Heritage Planning)

PB37.1
1117 Queen Street West



1117 Queen Street West, 2022 (Heritage Planning)



1117 Queen Street West, 2022 (Heritage Planning)