

Attachment 1 - Proposed Amendments to Speed Limits on Local roads and Public Lanes in Ward 20 and Ward 24

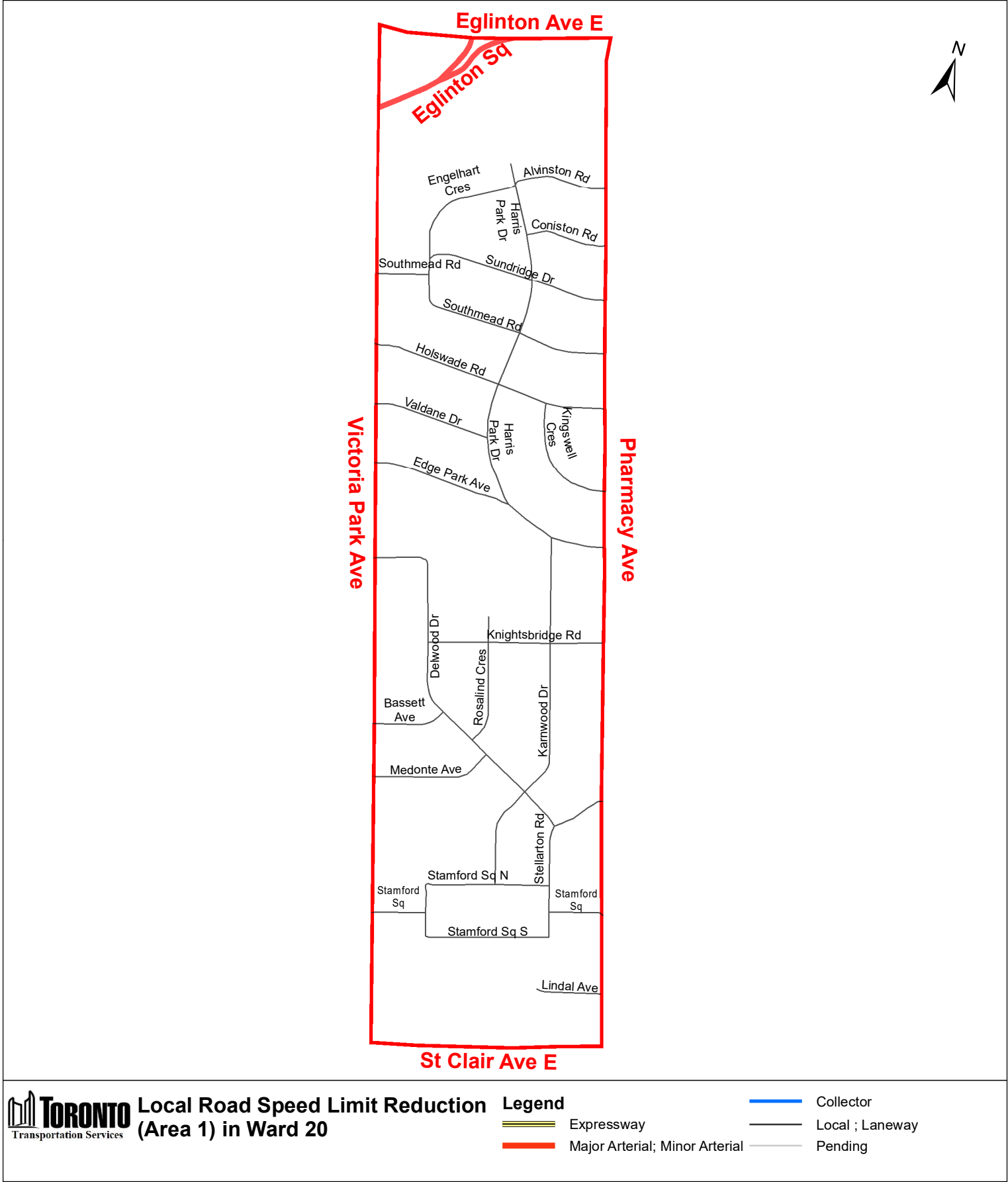
1. Insert the following into Schedule XLV (Part 1) in § 950-1344 as follows:

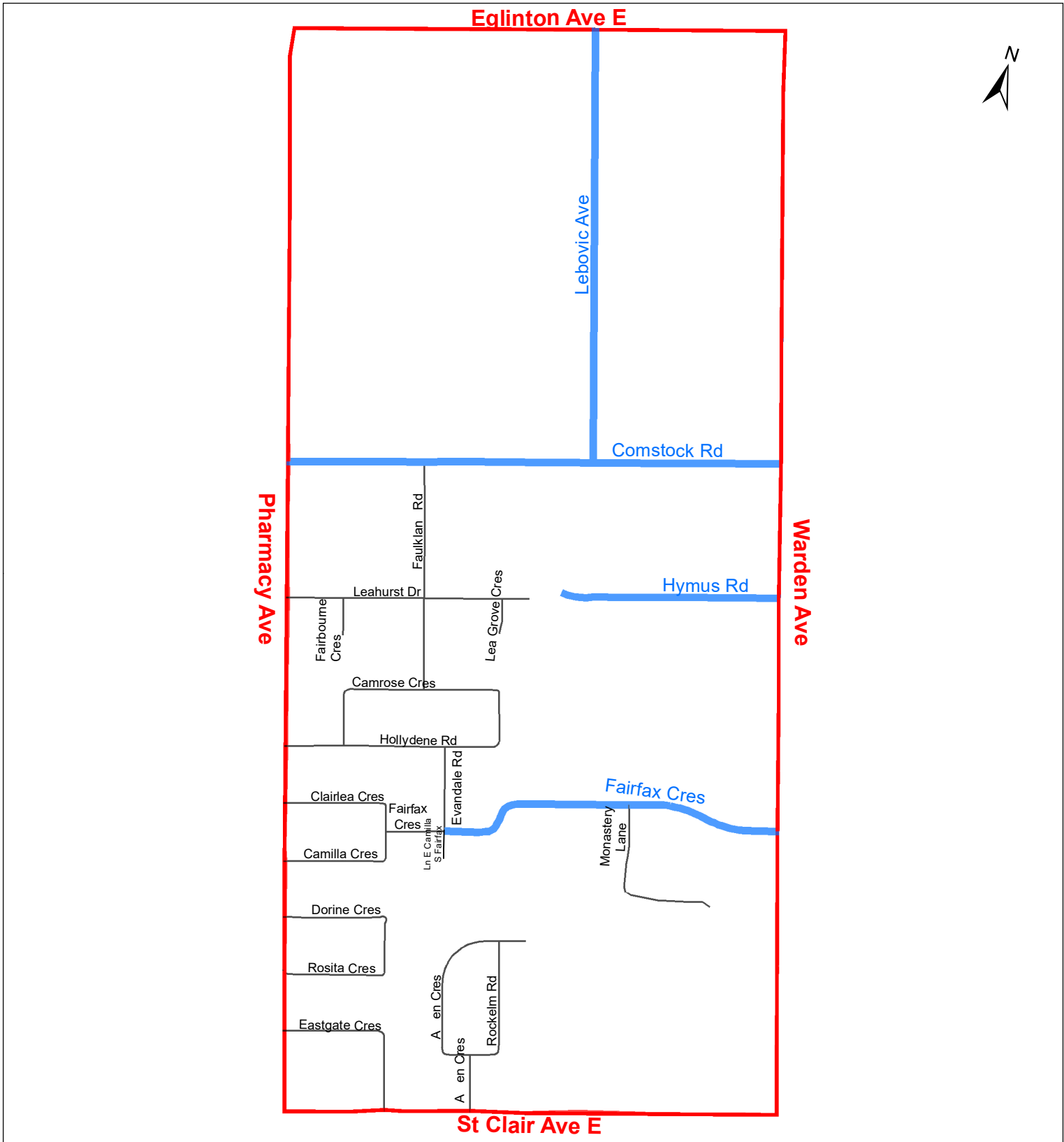
(Column 1) Designated Area Name	(Column 2) East Limit / West Limit of Designated Area	(Column 3) North Limit / South Limit of Designated Area	(Column 4) Excluded Highways	(Column 5) Speed (km/h)	(Column 6) Designated Area Map
(Area 1) in Ward 20	West side of Pharmacy Avenue / east side of Victoria Park Avenue	South side of Eglinton Avenue East / north side of St Clair Avenue East	Eglinton Square between Eglinton Avenue East and Victoria Park Avenue	30	(Area 1) in Ward 20
(Area 2) in Ward 20	West side of Warden Avenue / east side of Pharmacy Avenue	South side of Eglinton Avenue East / north side of St Clair Avenue East	Fairfax Crescent between Warden Avenue and Evandale Road Hymus Road between Warden Avenue and west end of Hymus Road Comstock Road between Warden Avenue and Pharmacy Avenue Lebovic Avenue between Eglinton Avenue East and Comstock Road	30	(Area 2) in Ward 20
(Area 3) in Ward 20	West side of Birchmount Road / east side of Warden Avenue	South side of Eglinton Avenue East / north side of St Clair Avenue East	Prudham Gate between Eglinton Avenue East and Civic Road Civic Road between Warden Avenue and Sinnott Road Sherry Road between Warden Avenue and Sinnott Road Manville Road between Civic Road and Hymus Road Sinnott Road between Eglinton Avenue East and Hymus Road Comstock Road between Warden Avenue and Birchmount Road Malley Road between Warden Avenue and Manville Road Hymus Road between Warden Avenue and Sinnott Road Upton Road between Warden Avenue and east of Upton Road Cleaside Road between Warden Avenue and Pidgeon Street Fusilier Drive between Cleaside Road and Howe Avenue Deans Drive between Howe Avenue and Warden Avenue Ferguson Street between Howe Avenue and Pidgeon Street Winkler Terrace between Howe Avenue and Pidgeon Street Yates Avenue between Howe Avenue and Pidgeon Street Pethick Street between Howe Avenue and Pidgeon Street Tranter Trail between Mendelssohn Street and Howe Avenue Roper Road between Warden Avenue and Mendelssohn Street Mendelssohn Street between Roper Road and Cleaside Road Ayers Crescent between Cleaside Road and Gerigs Street Gerigs Street between Cleaside Road and Tranter Trail Howe Avenue between Cleaside Road and south end of Howe Avenue Pidgeon Street between Cleaside Road and Pethick Street	30	(Area 3) in Ward 20
(Area 4) in Ward 20	West side of Kennedy Road / east side of Birchmount Road	South side of Eglinton Avenue East / north side of St Clair Avenue East	Foxridge Drive between Kennedy Road and Birchmount Road	30	(Area 4) in Ward 20
(Area 5) in Ward 20	West side of Midland Avenue / east side of Kennedy Road	South side of Eglinton Avenue East / north side of St Clair Avenue East	Danforth Road between Midland Avenue and St Clair Avenue East Corvette Avenue between Kennedy Road and Magnolia Avenue Transway Crescent between Kennedy Road and Eglinton Avenue East Moonseed Court between Midland Avenue and west end of Moonseed	30	(Area 5) in Ward 20
(Area 6) in Ward 20	West side of Brimley Road / east side of Midland Avenue	South side of Eglinton Avenue East / north side of St Clair Avenue East	Danforth Road between Midland Avenue and Brimley Road Greystone Walk Drive between Danforth Road and Midland Avenue Olga Street between Midland Avenue and Jeanette Street Minerva Avenue between National Street and Jeanette Street National Street between Olga Street and north end of National Street Jeanette Street between National Street and a point 90 metres north of Minerva Avenue Vivan Road between Jeanette Street and St Clair Avenue East Gleneila Street between Vivan Road and Minerva Avenue	30	(Area 6) in Ward 20
(Area 7) in Ward 20	West side of Markham Road / east side of McCowan Road	South side of Eglinton Avenue East / north side of Kingston Road	Bellamy Road South between Adanac Drive and Kingston Road Adanac Drive between Bellamy Road South and Mason Road Mason Road between Eglinton Avenue East and Kingston Road	30	(Area 7) in Ward 20
(Area 8) in Ward 20	West side of Pharmacy Avenue / east side of Victoria Park Avenue	South side of St Clair Avenue East / north side of Danforth Avenue	Denton Avenue between Victoria Park Avenue and Pharmacy Avenue	30	(Area 8) in Ward 20
(Area 9) in Ward 20	West side of Warden Avenue / east side of Pharmacy Avenue	South side of St Clair Avenue East / north side of Danforth Avenue between Pharmacy Avenue and Danforth Road and north side of Danforth Road between Danforth Avenue and Warden Avenue	Denton Avenue between Patterson Avenue and Pharmacy Avenue	30	(Area 9) in Ward 20
(Area 10) in Ward 20	West side of Birchmount Road / east side of Warden Avenue	South side of St Clair Avenue East / north side of Danforth Road	Bell Estate Road between Warden Avenue and Etienne Street Etienne Street between Bell Estate Road and Pilkington Drive Pilkington Drive between Etienne Street and Danforth Road Nixon Heights between a point 45 metres east of Edhouse Avenue and a point 30 metres east of Lily Cup Avenue Lily Cup Avenue between Nixon Heights and Danforth Road Belanger Crescent between Edhouse Avenue and Lily Cup Avenue	30	(Area 10) in Ward 20
(Area 11) in Ward 20	West side of Danforth Road / east side of Birchmount Road	South side of St Clair Avenue East /	Kennedy Road between St Clair Avenue and Danforth Road	30	(Area 11) in Ward 20
(Area 12) in Ward 20	West side of Midland Avenue / east side of Birchmount Road	South side of Danforth Road between Birchmount Road and St Clair Avenue East and south side of St Clair Avenue East between Danforth Road and Midland Avenue / north side of Kingston Road between Midland Avenue and Danforth Avenue and north side of Danforth Avenue between Kingston Road and Birchmount Road	Raleigh Avenue between Birchmount Road and Kennedy Road Kennedy Road between Danforth Road and Highview Avenue Highview Avenue between Birchmount Road and Kingston Road Claremore Avenue between McIntosh Street and Kingston Road Sharpe Street between McIntosh Street and Kingston Road Sandown Avenue between McIntosh Street and Kingston Road McIntosh Street between Highview Avenue and Park Street Park Street between Kennedy Road and Midland Avenue	30	(Area 12) in Ward 20
(Area 13) in Ward 20	West side of Birchmount Road /	South side of Danforth Road / north side of Danforth Avenue	Mack Avenue between Danforth Road and Birchmount Road Warden Avenue between Danforth Road and Danforth Avenue	30	(Area 13) in Ward 20
(Area 14) in Ward 20	West side of Warden Avenue / east side of Victoria Park Avenue	South side of Danforth Avenue / north side of Gerrard Street East between Victoria Park Avenue and Clonmore Drive and north side of Clonmore Drive between Gerrard Street East and Warden Avenue		30	(Area 14) in Ward 20
(Area 15) in Ward 20	West side of Warden Avenue / east side of Victoria Park Avenue	South side of Gerrard Street East between Victoria Park Avenue and Clonmore Drive and south side of Clonmore Drive between Gerrard Street East and Warden Avenue / north side of Kingston Road	Clonmore Drive between Fallingbrook Road and Gerrard Street East Blantyre Avenue between Gerrard Street East and Kingston Road Fallingbrook Road between Clonmore Drive and Kingston Road	30	(Area 15) in Ward 20
(Area 16) in Ward 20	West side of Birchmount Road / east side of Warden Avenue	South side of Danforth Avenue / north side of Kingston Road	Hollis Avenue between Warden Avenue and Birchmount Road	30	(Area 16) in Ward 20

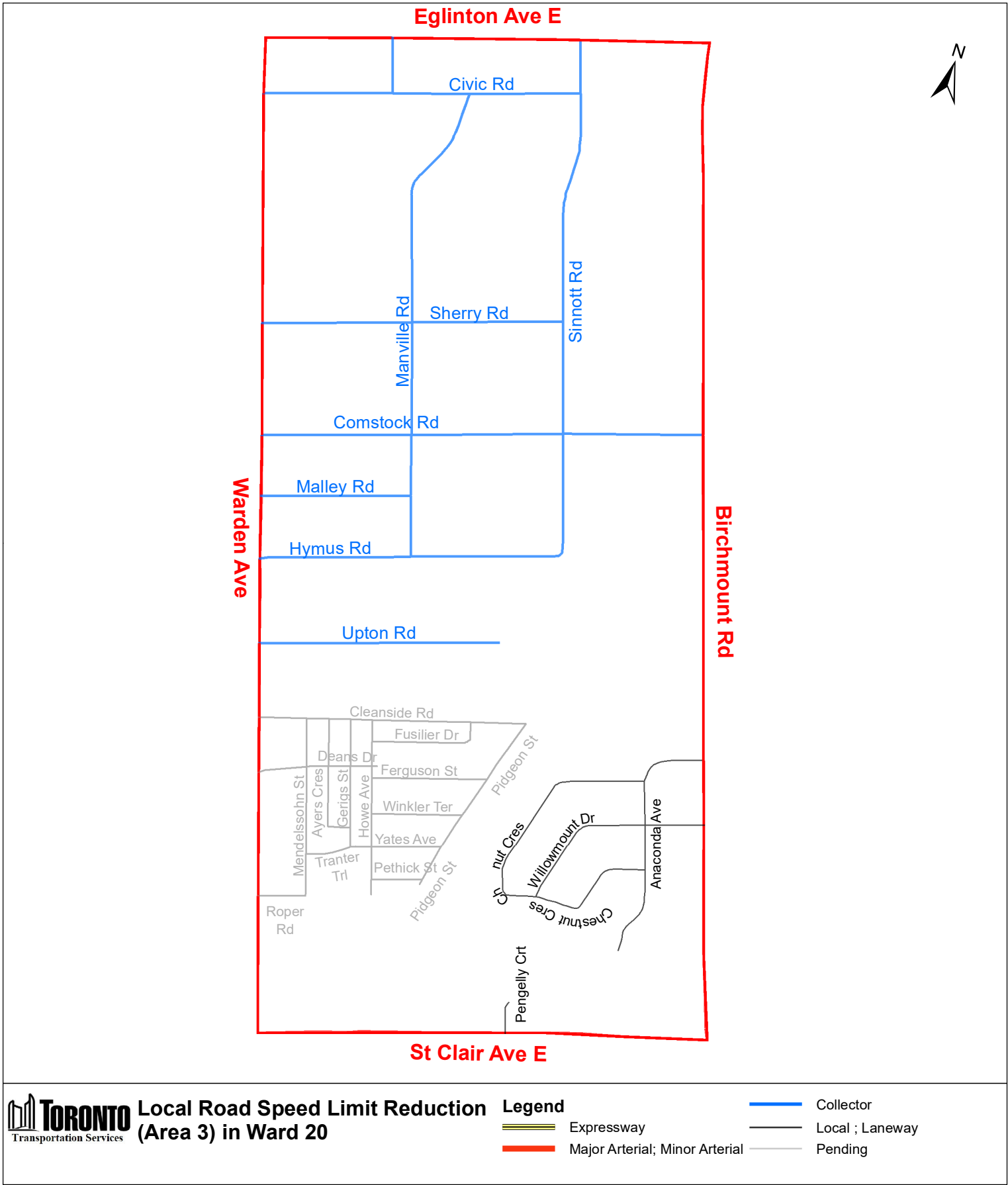
(Column 1) Designated Area Name	(Column 2) East Limit / West Limit of Designated Area	(Column 3) North Limit / South Limit of Designated Area	(Column 4) Excluded Highways	(Column 5) Speed (km/h)	(Column 6) Designated Area Map
(Area 17) in Ward 20	From the intersection of Kingston Road and Cornell Avenue due south to Lake Ontario / east side of Victoria Park Avenue between Kingston Road and Queen Street East and from the intersection of Victoria Park Avenue and Queen Street East due south to Lake Ontario	South side of Kingston Road / north side of Lake Ontario	Queen Street East between Victoria Park Avenue and Falingbrook Road Falingbrook Road between Queen Street East and Kingston Road	30	(Area 17) in Ward 20
(Area 18) in Ward 20	West side Birchmount Road between Kingston Road and the south end of Birchmount Road and from the south end of Birchmount Road due south to Lake Ontario / from the intersection of Kingston Road and Cornell Avenue due south to Lake Ontario	South side of Kingston Road / north side of Lake Ontario		30	(Area 18) in Ward 20
(Area 19) in Ward 20	West side of Midland Avenue between Danforth Avenue and Fishleigh Drive and from the intersection of Midland Avenue and Fishleigh Drive due south to Lake Ontario / east side Birchmount Road between Kingston Road and the south end of Birchmount Road and from the south end of Birchmount Road due south to Lake Ontario	South side of Kingston Road / north side of Lake Ontario	Sandown Avenue between Pell Street and Kingston Road Pell Street between Sandown Avenue and Ridgemoor Avenue Ridgemoor Avenue between Kingston Road and Pell Street East Haven Drive between Ridgemoor Avenue and Cliffside Drive Cliffside Drive between East Haven Drive and Kingston Road	30	(Area 19) in Ward 20
(Area 20) in Ward 20	West side of McCowan Road / east side of Brimley Road	South side of Eglinton Avenue East / north side of St Clair Avenue East between Brimley Road and Kingston Road and north side of Kingston Road between St Clair Avenue East and McCowan Road	Oakridge Drive between McCowan Road and Brimley Road Barbados Boulevard between Eglinton Avenue East and south end of Barbados Boulevard Danforth Road between Brimley Road and Eglinton Avenue East	30	(Area 20) in Ward 20
(Area 21) in Ward 20	/ east side of Midland Avenue	South side of St Clair Avenue East / north side of Kingston Road	Brimley Road between St Clair Avenue East and Kingston Road	30	(Area 21) in Ward 20
(Area 22) in Ward 20	West side of Brimley Road South from Kingston Road to south end of Brimley Road South and from south end of Brimley Road South due south to Lake Ontario / east side of Midland Avenue between Danforth Avenue and Fishleigh Drive and from the intersection of Midland Avenue and Fishleigh Drive due south to Lake Ontario	South side of Kingston Road / north side of Lake Ontario		30	(Area 22) in Ward 20
(Area 23) in Ward 20	West side of Markham Road between Kingston Road and Hill Crescent and from the intersection of Markham Road and Hill Crescent due south to Lake Ontario / east side of Brimley Road South from Kingston Road to south end of Brimley Road South and from south end of Brimley Road South due south to Lake Ontario	South side of Kingston Road / north side of Lake Ontario	Cathedral Bluffs Drive between Kingston Road and Sioley Road Sioley Road between Cathedral Bluffs Drive and Brooklawn Avenue Brooklawn Avenue between Kingston Road and Barkdene Hills Barkdene Hills between Brooklawn Avenue and Brimley Road South	30	(Area 23) in Ward 20
(Area 1) in Ward 24	From the intersection of Morningside Avenue and Guildwood Parkway and a point due south to Lake Ontario / east side of Markham Road between Kingston Road and Hill Crescent and from the intersection of Markham Road and Hill Crescent due south to Lake Ontario	South side of Kingston Road between Markham Road and Guildwood Parkway and south side of Guildwood Parkway between Kingston Road and Morningside Avenue / north side of Lake Ontario	Livingston Road between Guildwood Parkway and a point 90 metres south of Sylvan Avenue Prince Philip Boulevard between Guildwood Parkway and Sylvan Avenue Scarborough Golf Club Road between Kingston Road and Hill Crescent Hill Crescent between Scarborough Golf Club and Markham Road Service Road between Duncombe Boulevard and Muir Drive Muir Drive between Service Road and Bethune Boulevard Bethune Boulevard between Hill Crescent and Muir Drive	30	(Area 1) in Ward 24
(Area 2) in Ward 24	West side of Morningside Avenue / east side of Guildwood Parkway between Kingston Road and Prince Philip Boulevard	South side of Kingston Road / north side of Guildwood Parkway between Morningside Avenue and Prince Philip Boulevard	Westlake Road between Kingston Road and Livingston Road Livingston Road between Guildwood Parkway and Westlake Road Dearham Wood between Toynbee Trail and Poplar Road Cumber Avenue between Poplar Road and Morningside Ave Galloway Road between Kingston Road and Guildwood Parkway Poplar Road between Kingston Road and Guildwood Parkway Coronation Drive between Poplar Road and Morningside Avenue Lawrence Avenue East between Kingston Road and Morningside Avenue	30	(Area 2) in Ward 24
(Area 3) in Ward 24	/ east side of Scarborough Golf Club Road	South side of Lawrence Avenue East / north side of Kingston Road	Galloway Road between Lawrence Avenue East and Kingston Road	30	(Area 3) in Ward 24
(Area 4) in Ward 24	West side of Scarborough Golf Club Road / east side of Markham Road	South side of Lawrence Avenue East / north side of Kingston Road	Holmfirth Terrace between Greencrest Circuit and Scarborough Golf Club Road Greencrest Circuit between Markham Road and Lawrence Avenue East Confederation Drive between Greencrest Circuit and Scarborough Golf Club Road Dunelm Street between Markham Road and Scarborough Golf Club Road Cedar Drive between Dunelm Street and Eglinton Avenue East Eglinton Avenue East between Markham Road and Kingston Road	30	(Area 4) in Ward 24
(Area 5) in Ward 24	West side of Markham Road / east side of Bellamy Road North	South side of Lawrence Avenue East / north side of Eglinton Avenue East	Greencedar Circuit between Lawrence Avenue East and Markham Road Daphne Road between Greencedar Circuit and Eastpark Boulevard Eastpark Boulevard between Daphne Road and Markham Road	30	(Area 5) in Ward 24
(Area 6) in Ward 24	West side of Bellamy Road North / east side of McCowan Road	South side of Ellesmere Road / north side of Lawrence Avenue East	Lynnbrook Drive between Brimorton Drive and Bellamy Road North Brimorton Drive between McCowan Road and Bellamy Road North Benleigh Drive between McCowan Road and Bellamy Road North Parkington Crescent between Ellesmere Road and Lynnbrook Drive	30	(Area 6) in Ward 24

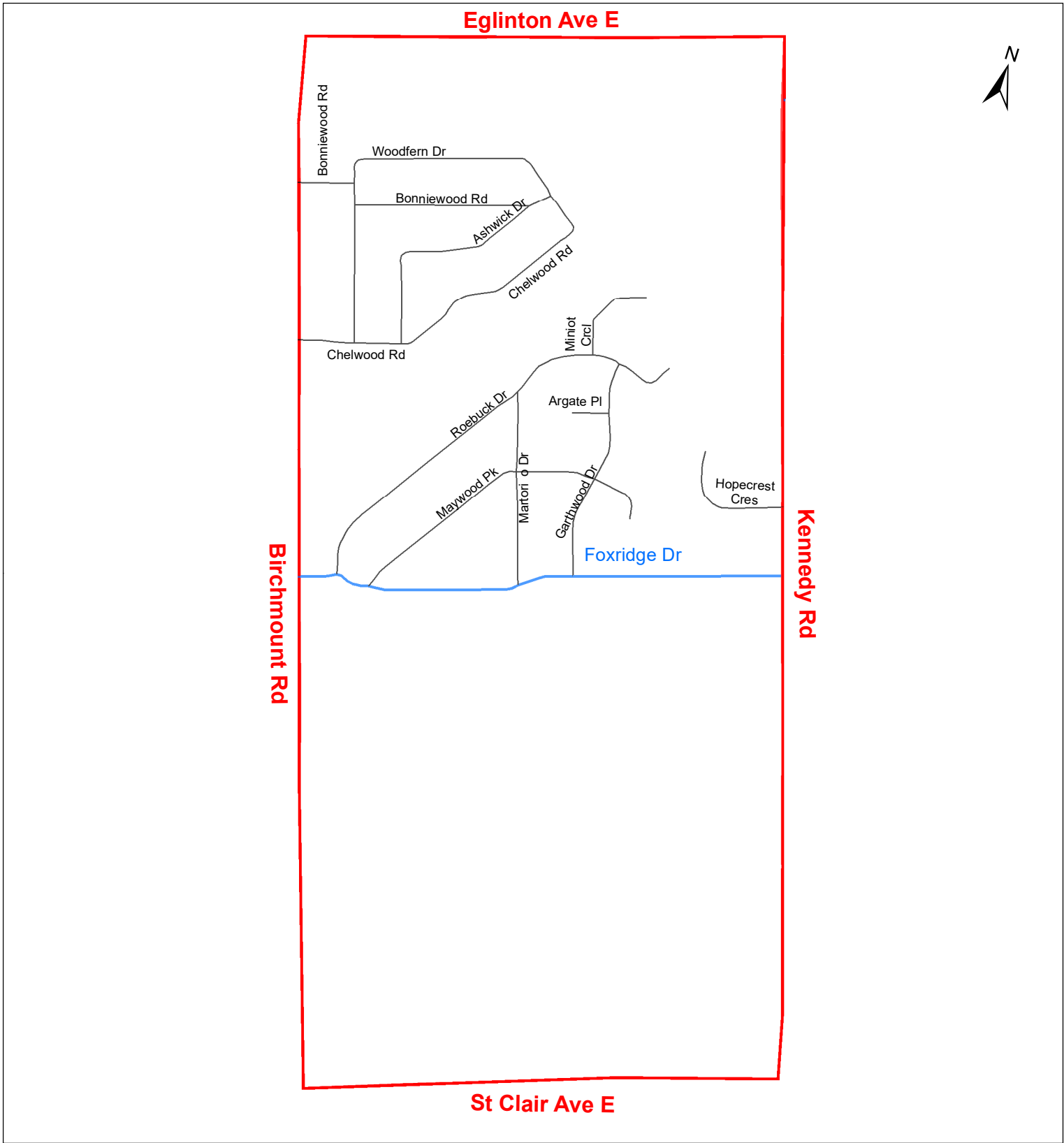
(Column 1)	(Column 2)	(Column 3)	(Column 4)	(Column 5)	(Column 6)
Designated Area Name	East Limit / West Limit of Designated Area	North Limit / South Limit of Designated Area	Excluded Highways	Speed (km/h)	Designated Area Map
(Area 7) in Ward 24	West side of Markham Road / east side of Bellamy Road North	South side of Ellesmere Road / north side of Lawrence Avenue East	Dolly Varden Boulevard between Ellesmere Road and Brimorton Drive Brimorton Drive between Bellamy Road North and Markham Road Painted Post Drive between Bellamy Road North and Markham Road	30	(Area 7) in Ward 24
(Area 8) in Ward 24	West side of Scarborough Golf Club Road / east side of Markham Road	South side of Ellesmere Road / north side of Lawrence Avenue East	Gander Drive between Ellesmere Road and Brimorton Drive Brimorton Drive between Markham Road and Scarborough Golf Club Road Painted Post Drive between Markham Road and Scarborough Golf Club Road Bankwell Avenue between Brimorton Drive and Scarborough Golf Club Road Hiscock Boulevard between Brimorton Drive and Greenholm Circuit Greenholm Circuit between Markham Road and Lawrence Avenue East	30	(Area 8) in Ward 24
(Area 9) in Ward 24	West side of Orton Park Road / east side of Scarborough Golf Club Road	South side of Ellesmere Road / north side of Lawrence Avenue East	Slan Avenue between Scarborough Golf Club Road and Orton Park Road Brimorton Drive between Scarborough Golf Club Road and Orton Park Road Mossbank Drive between Scarborough Golf Club Road and Lawrence Avenue East Curran Hall Crescent between Brimorton Drive and Orton Park Road	30	(Area 9) in Ward 24
(Area 10) in Ward 24	West side of Morningside Avenue / east side of Orton Park Road	South side of Ellesmere Road / north side of Lawrence Avenue East between Orton Park Road and Kingston Road and Kingston Road between Lawrence Avenue East and Morningside Avenue	Nelson Road between Ellesmere Road and south end of Nelson Road	30	(Area 10) in Ward 24
(Area 11) in Ward 24	West side of Morningside Avenue / east side of Neilson Road	South side of Highway 401 / north side of Ellesmere Road	Military Trail between Neilson Road and Morningside Avenue Keeler Boulevard between Neilson Road and Caley Terrace Neelands Crescent between Keeler Boulevard (east intersection) and Keeler Boulevard (west intersection)	30	(Area 11) in Ward 24
(Area 12) in Ward 24	West side of Neilson Road / east side of McCowan Road	South side of Highway 401 / north side of Ellesmere Road	Corporate Drive between McCowan Road and Bellamy Road North Busby Drive between McCowan Road and Grangeway Avenue Grangeway Avenue between Brushby Drive and Consilium Place Consilium Place between McCowan Road and Grangeway Avenue Progress Avenue between McCowan Road and Highway 401 Bellamy Road North between Progress Avenue and Ellesmere Road Production Drive between Progress Avenue and south end of Production Drive Markham Road between Highway 401 and Ellesmere Road Tuxedo Court between Markham Road and east end of Tuxedo Court Military Trail between Neilson Road and Ellesmere Road Highcastle Road between Military Trail and Oakmeadow Boulevard (north intersection) Oakmeadow Boulevard between Neilson Road (south intersection) and Highcastle Road (south intersection) Oakmeadow Boulevard between Neilson Road (north intersection) and Highcastle Road (north intersection)	30	(Area 12) in Ward 24

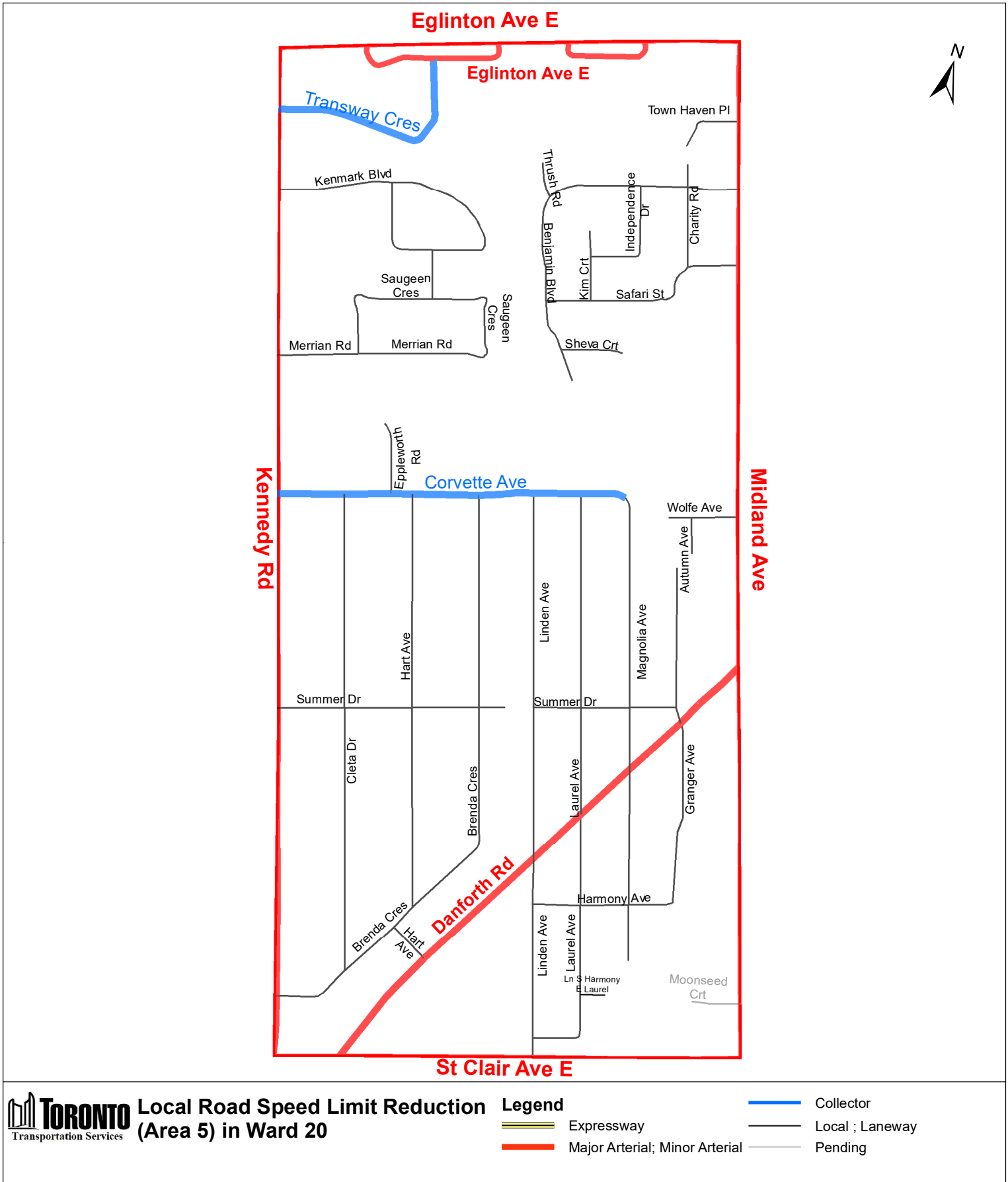
2. Insert the following into Schedule XLV (Part 2) in § 950-1344 as follows:

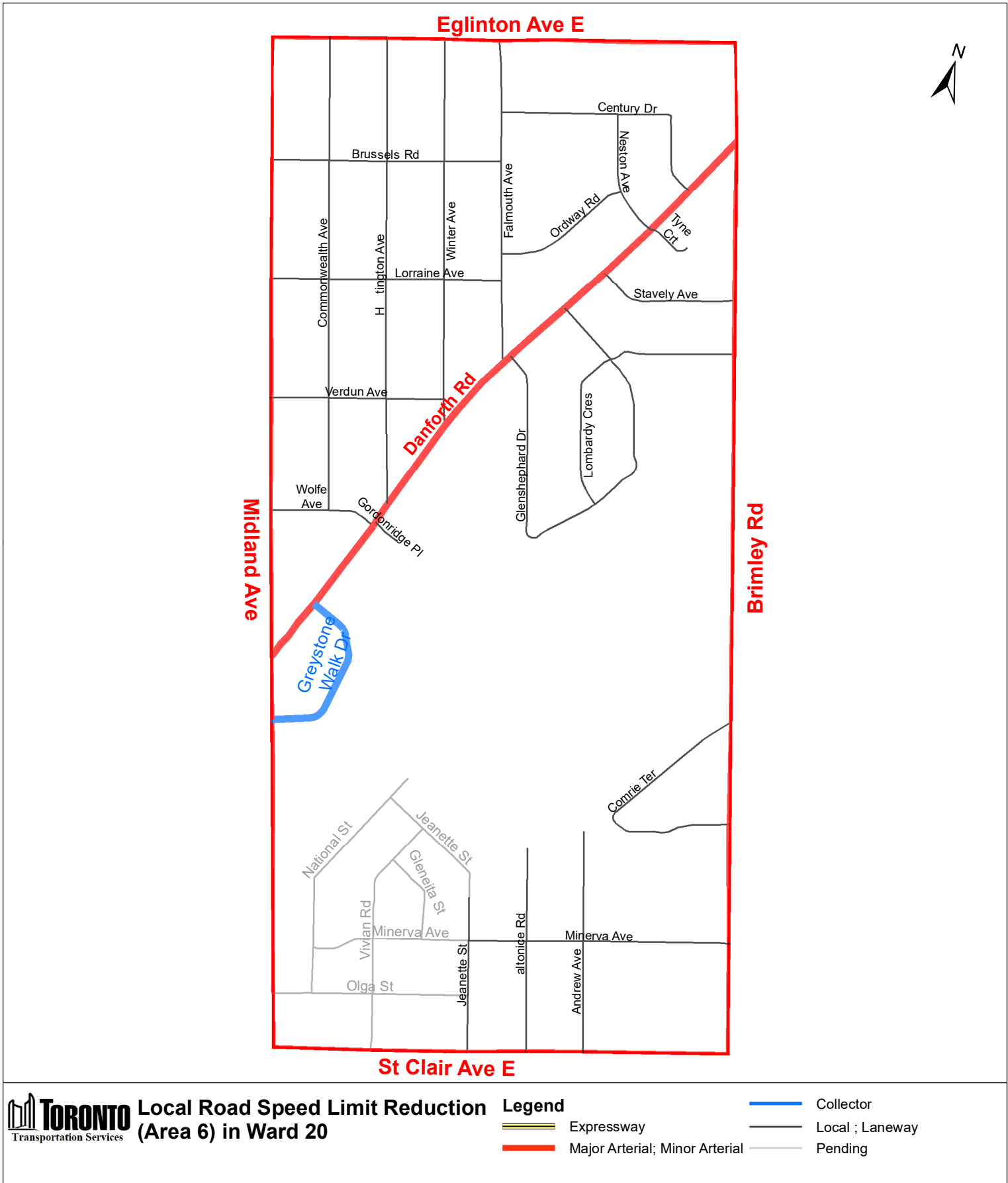


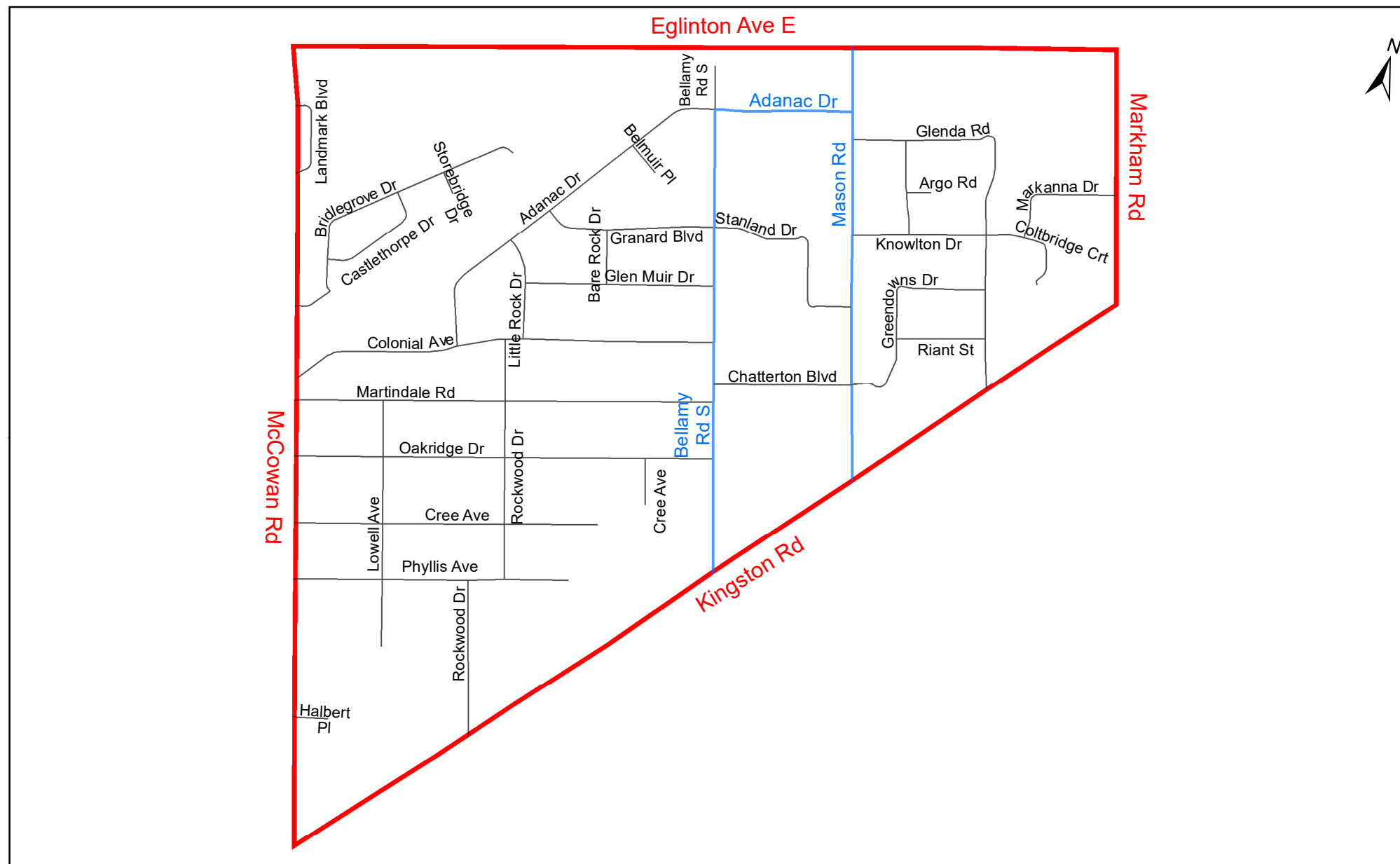


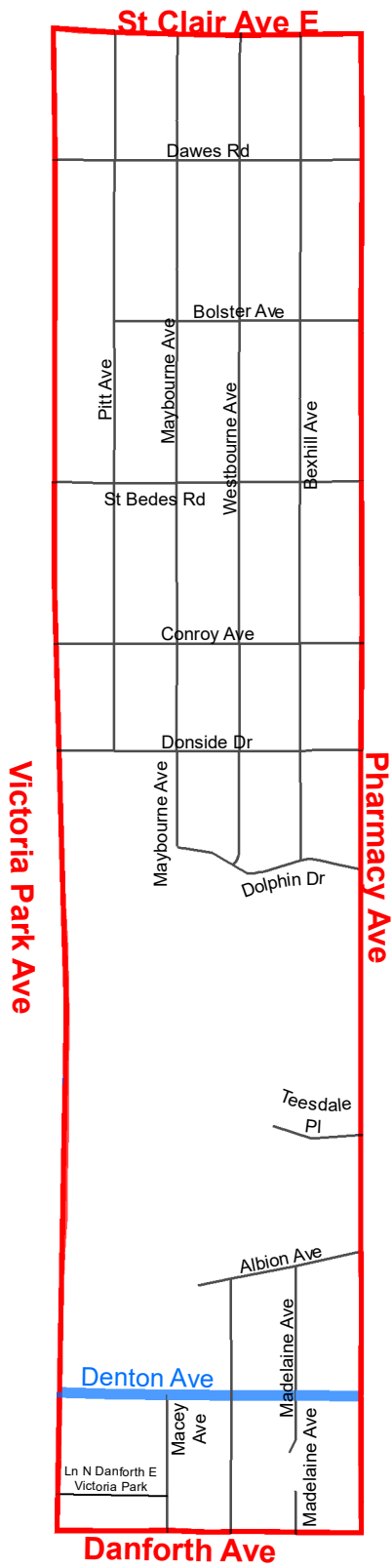


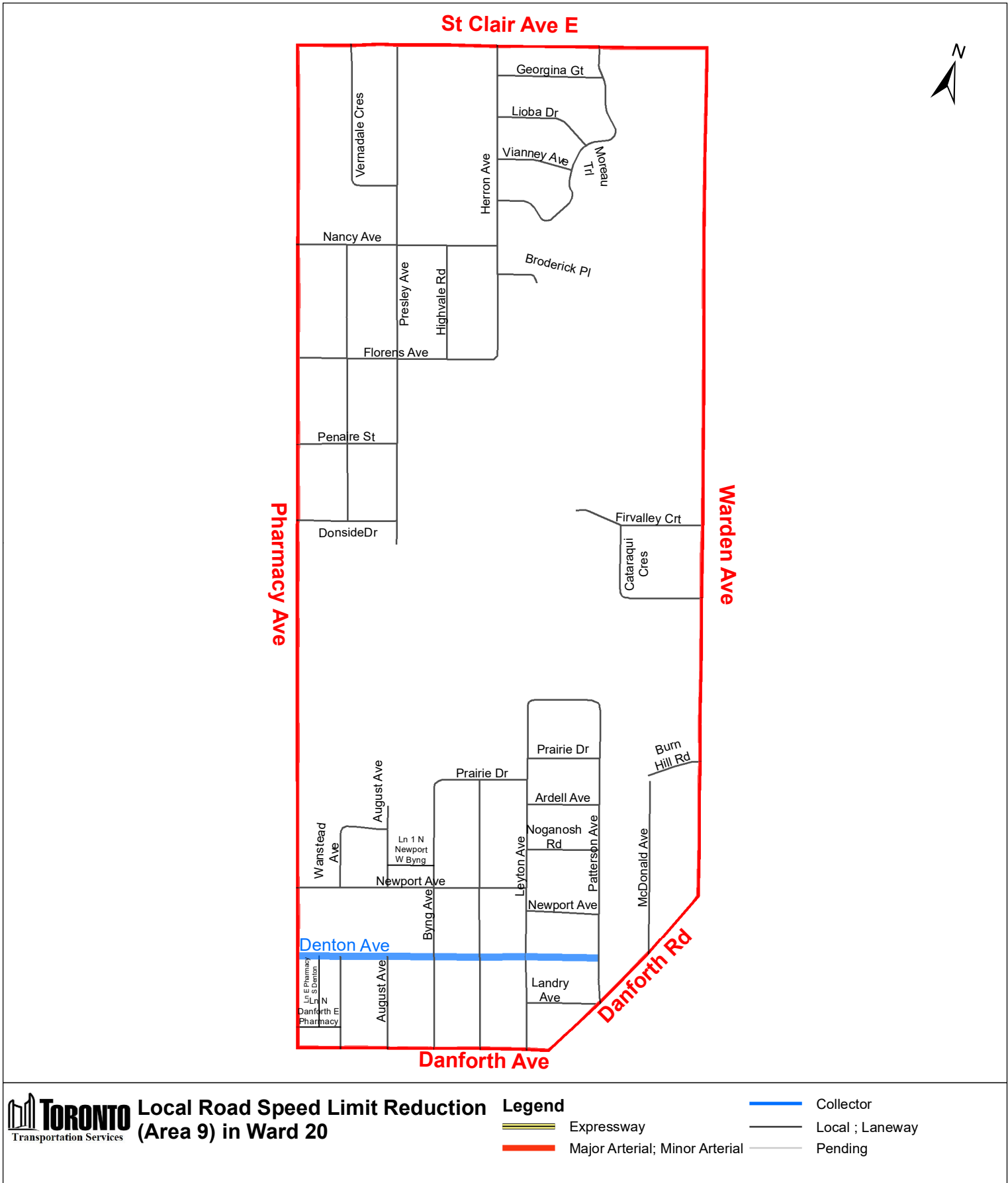


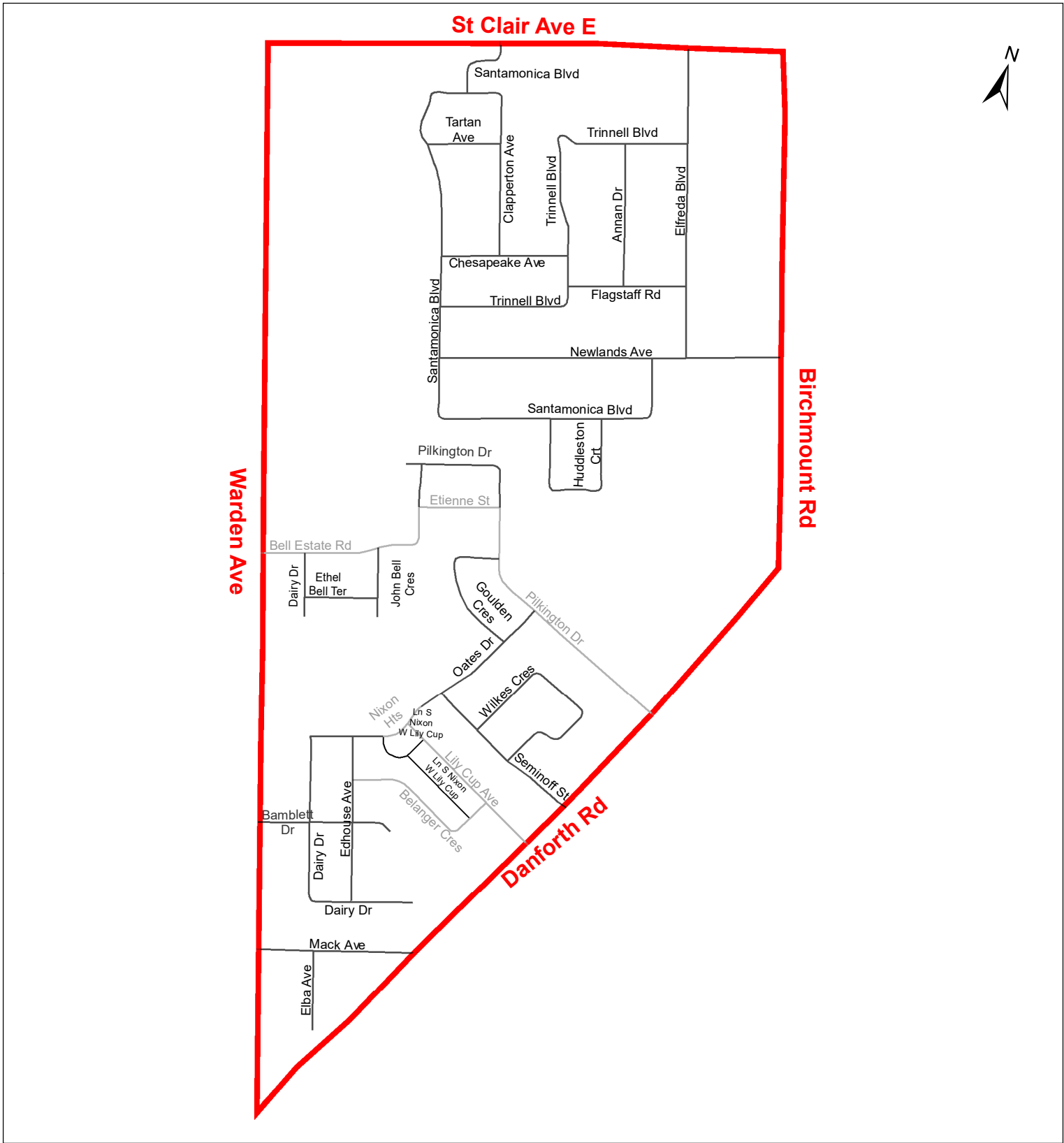


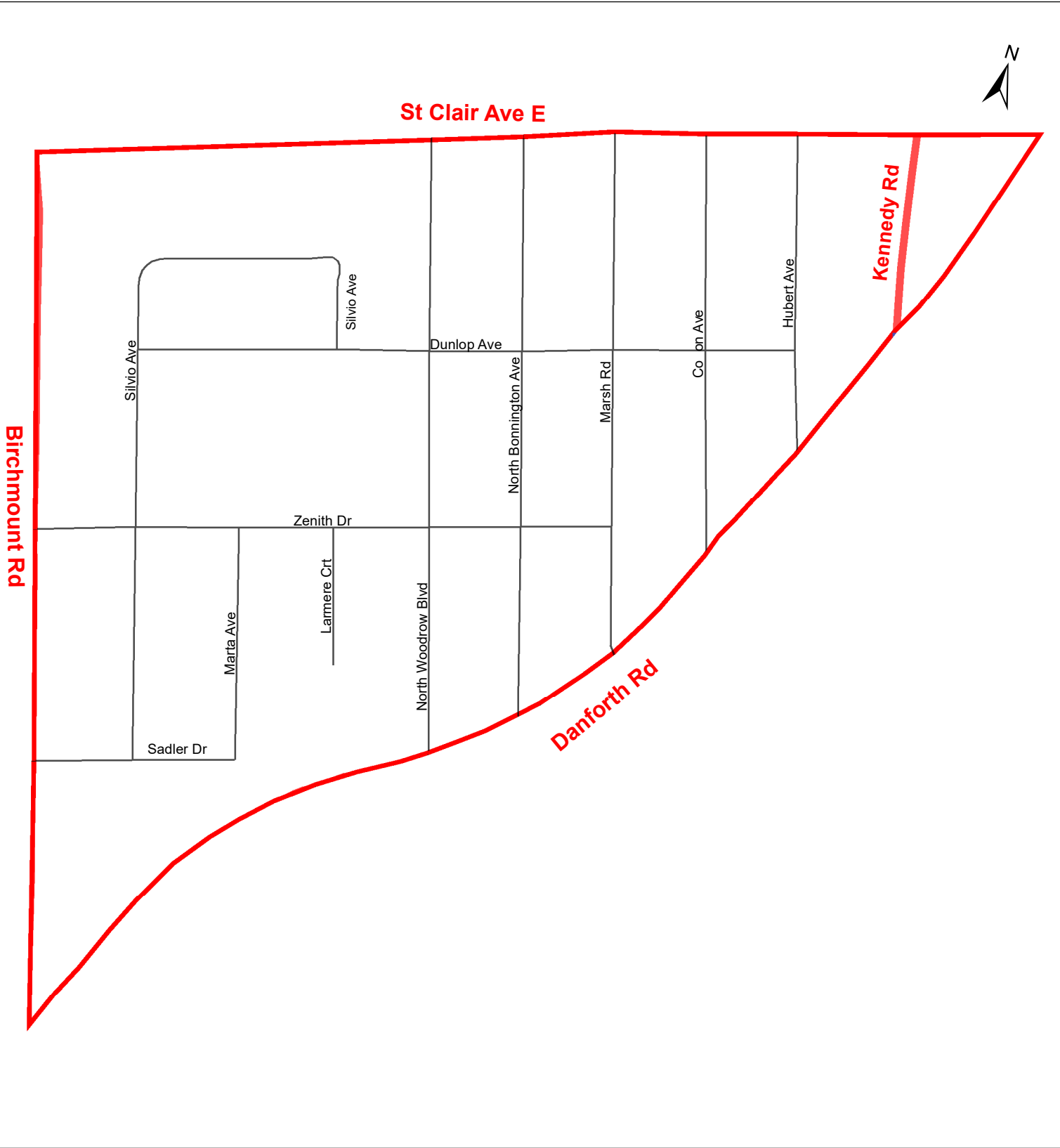














Legend

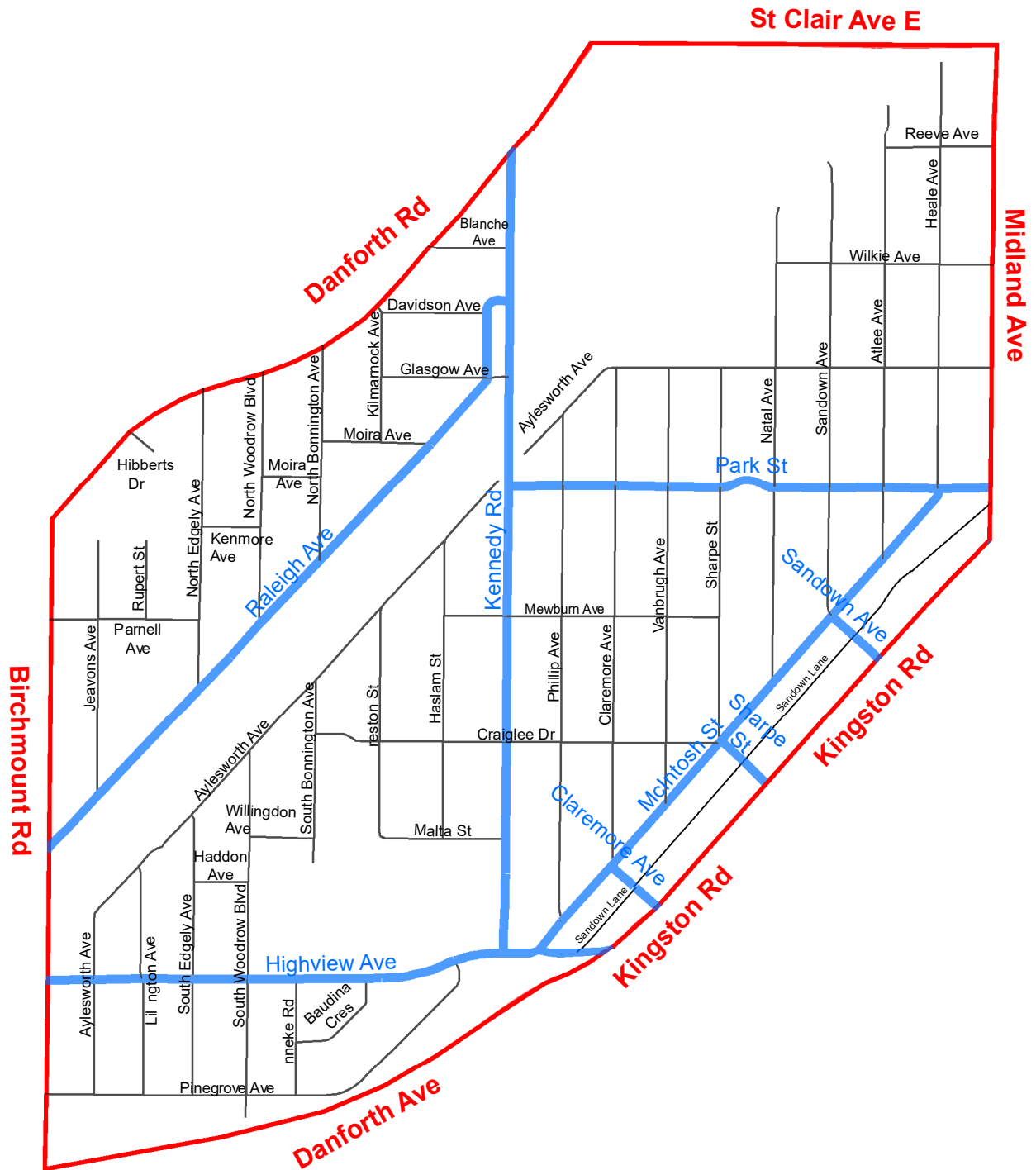
 Expressway

 Major Arterial; Minor Arterial

 Collector

 Local ; Laneway

 Pending



Local Road Speed Limit Reduction (Area 12) in Ward 20

Legend

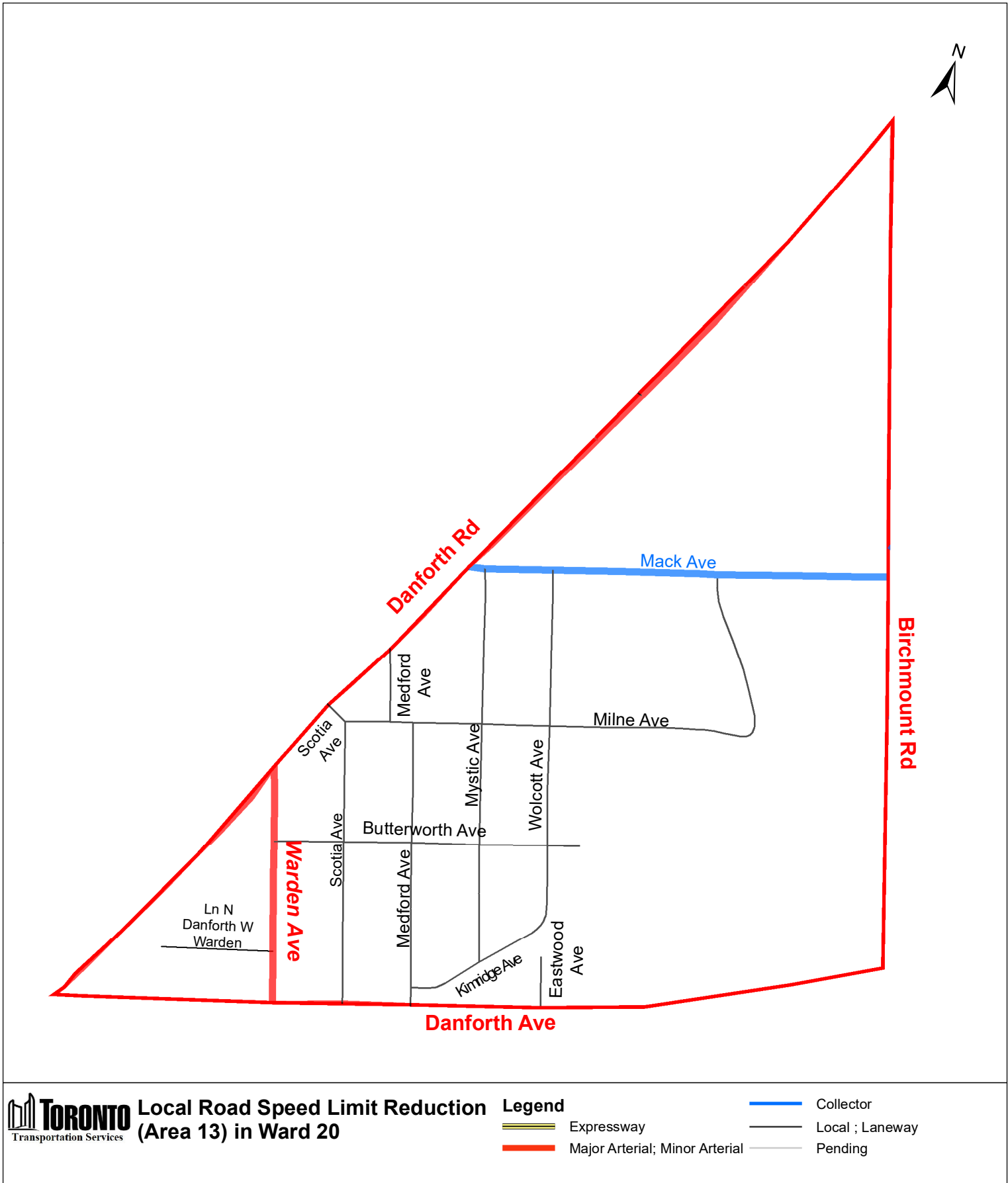
Expressway

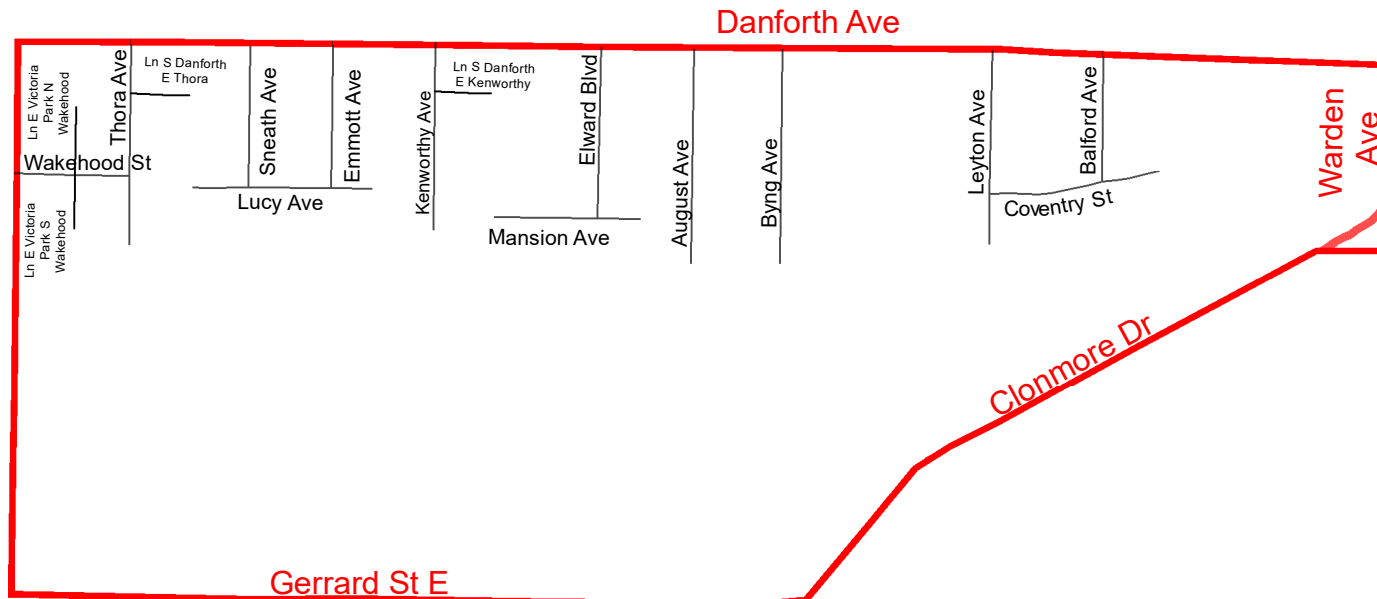
Major Arterial; Minor Arterial

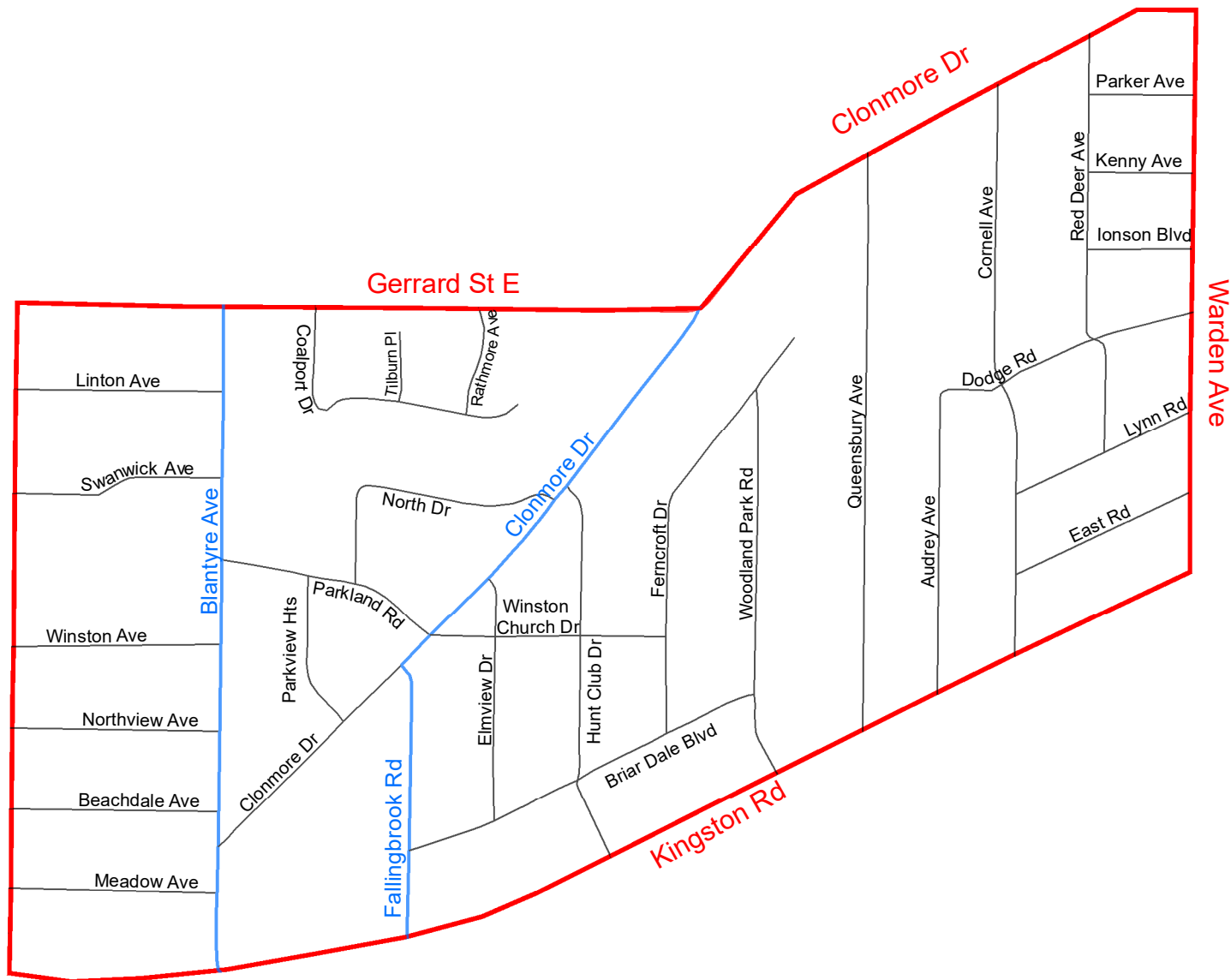
Collector

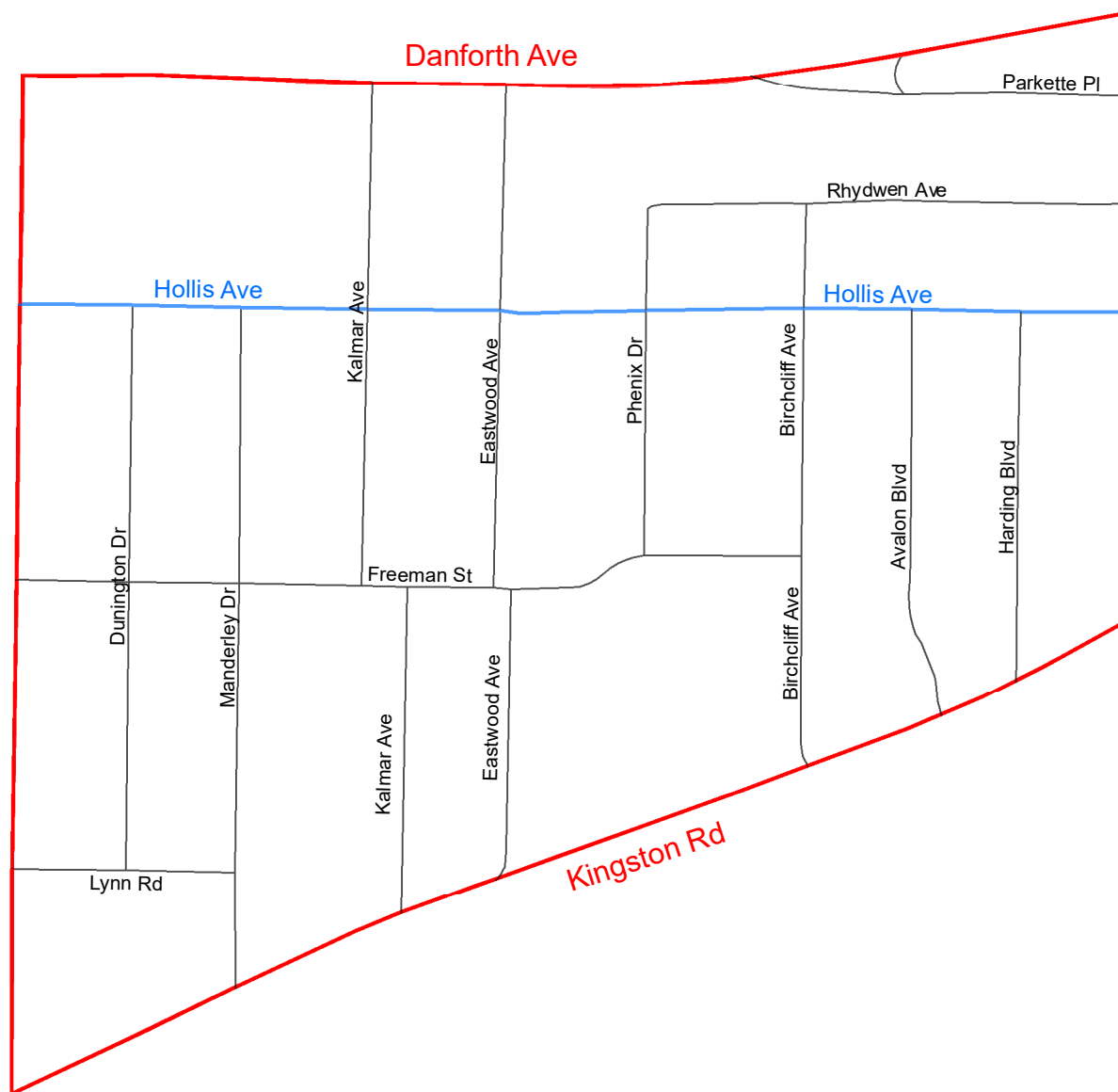
Local ; Laneway

Pending



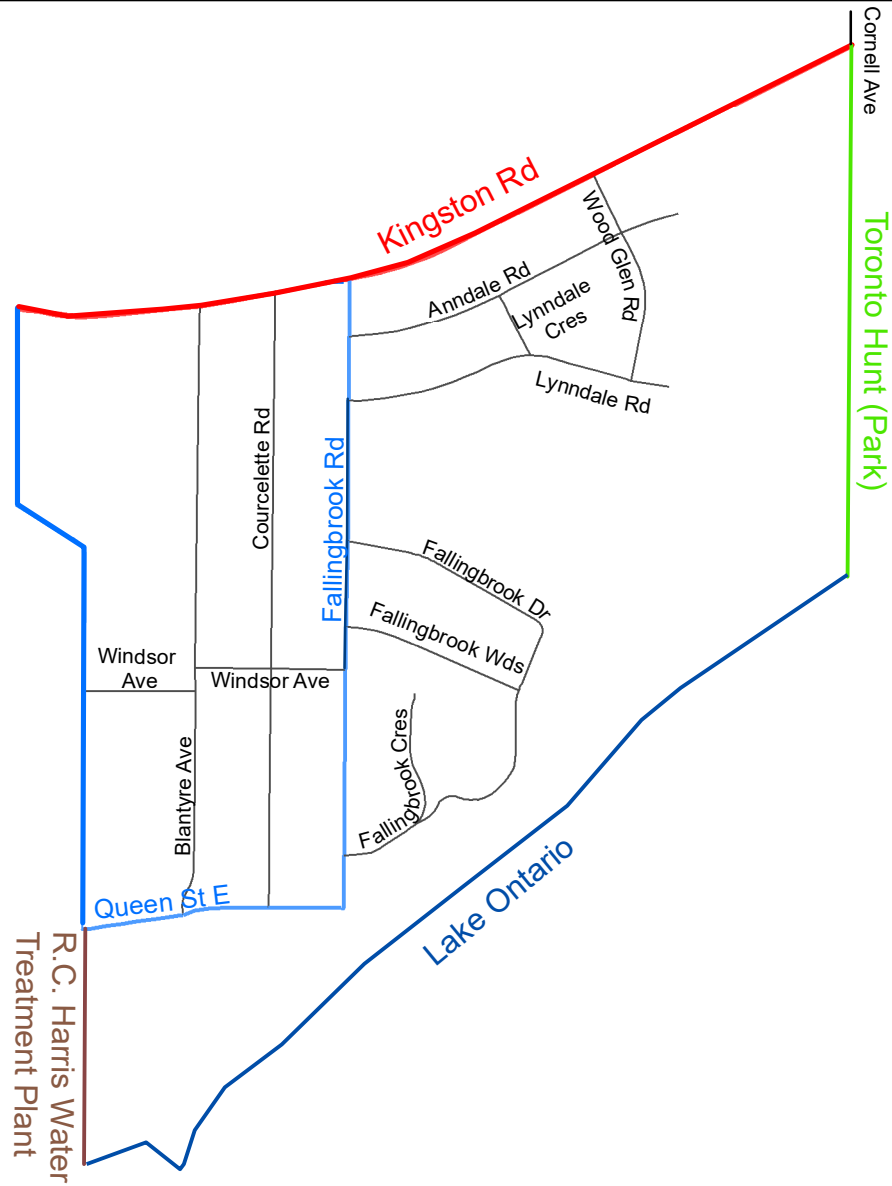














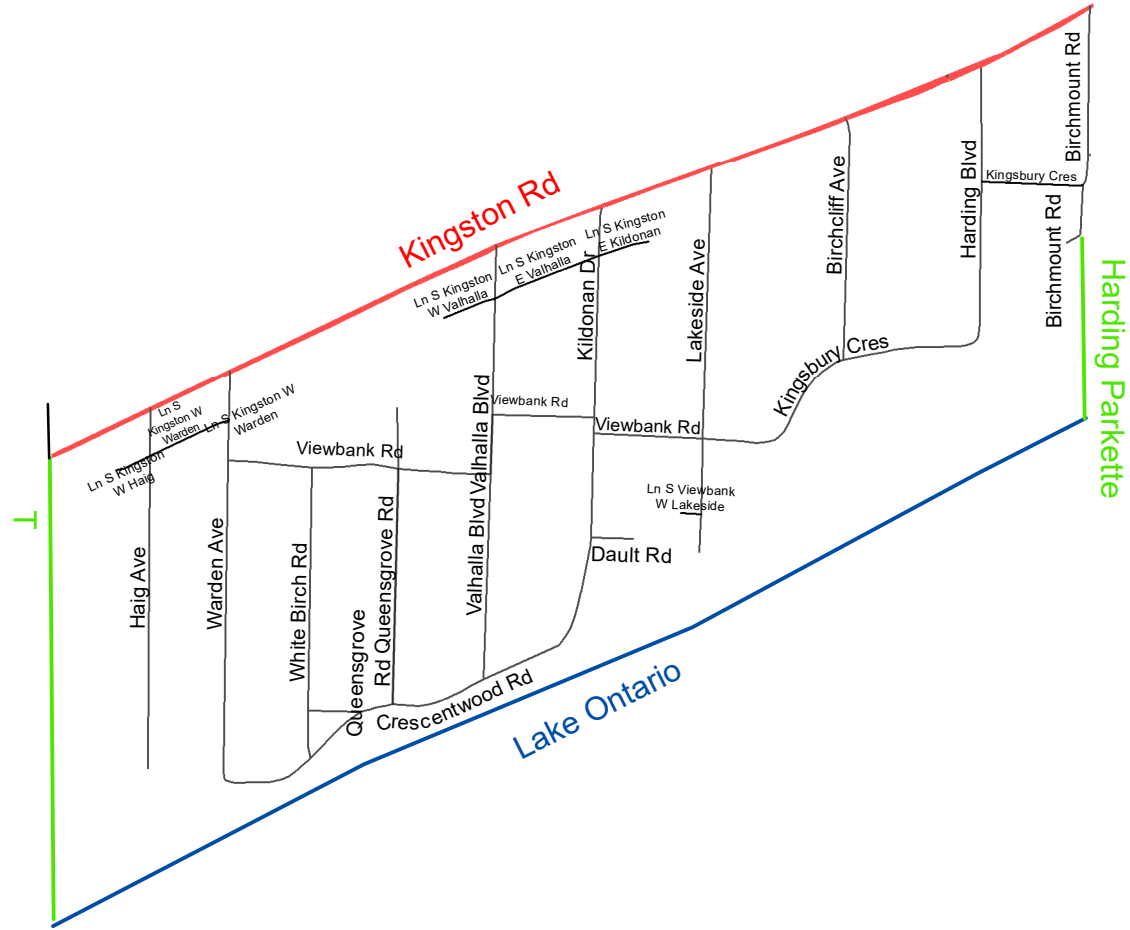
Legend

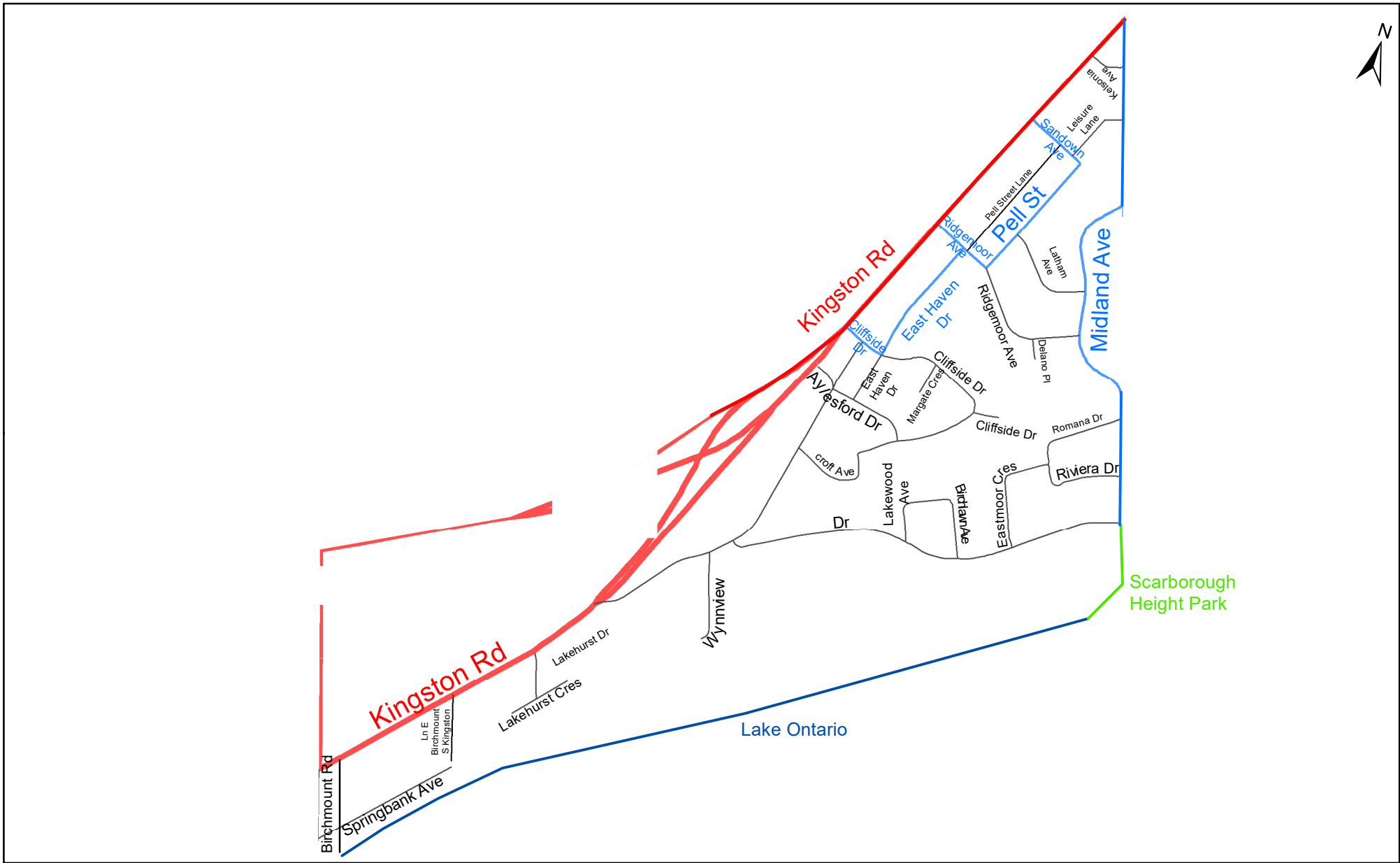
- | | | | |
|--|--------------------------------|--|-----------------|
| | Expressway | | Collector |
| | Major Arterial; Minor Arterial | | Local ; Laneway |
| | | | Pending |

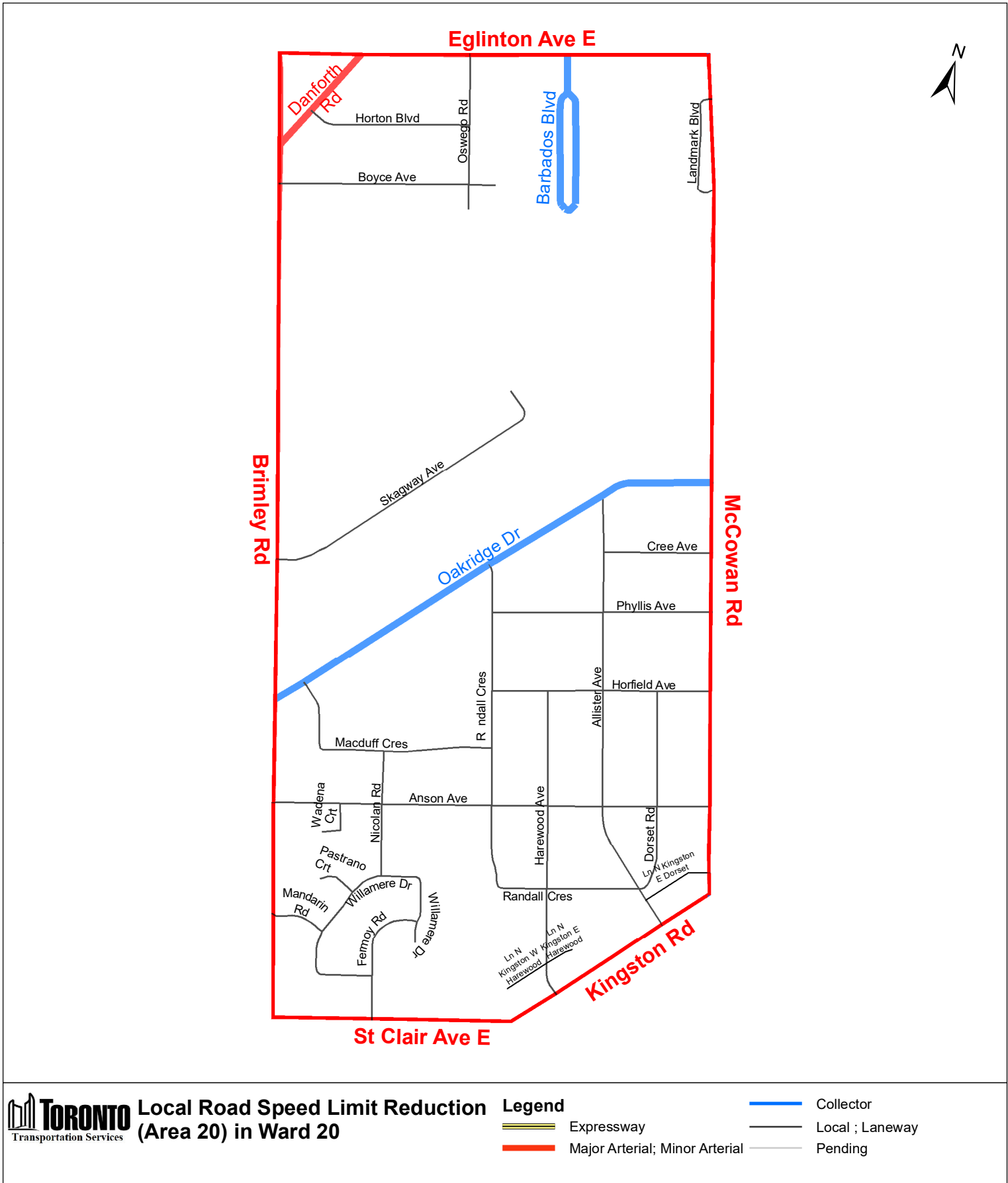


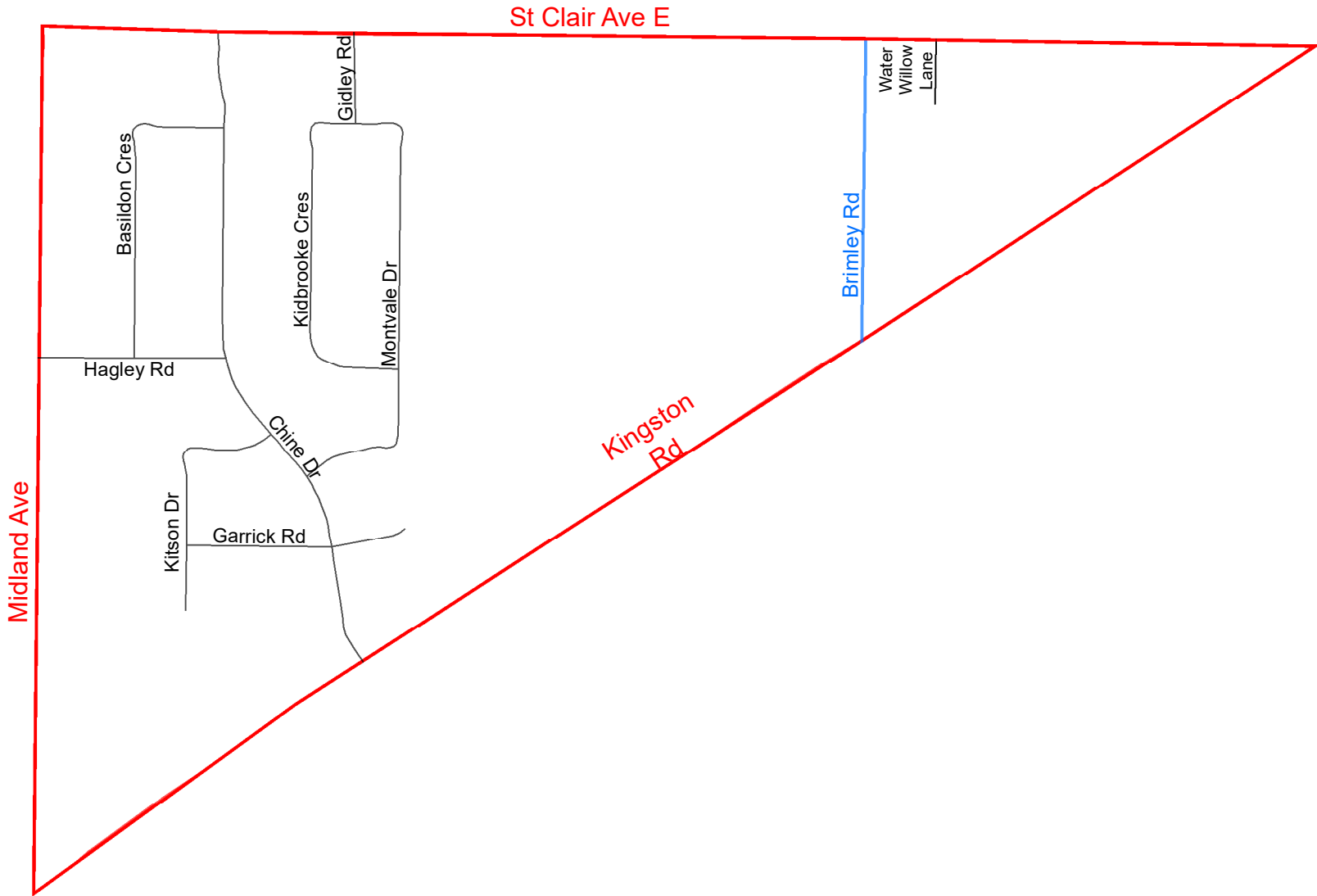
Local Road Speed Limit Reduction (Area 17) in Ward 20 Legend

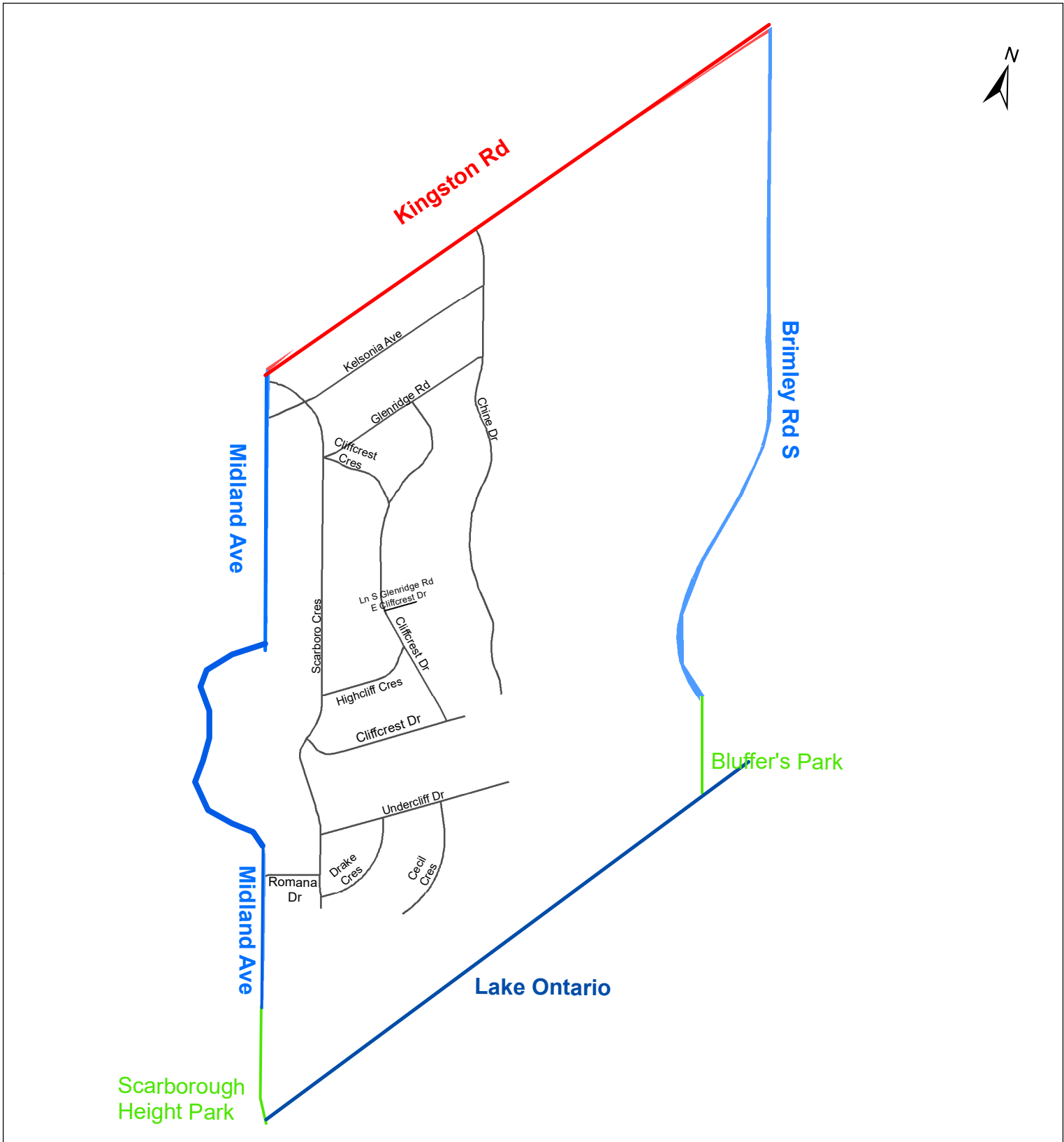
	Expressway		Collector		Lake
	Major Arterial; Minor Arterial		Local ; Laneway		Park
			Pending		Water Treatment Plant

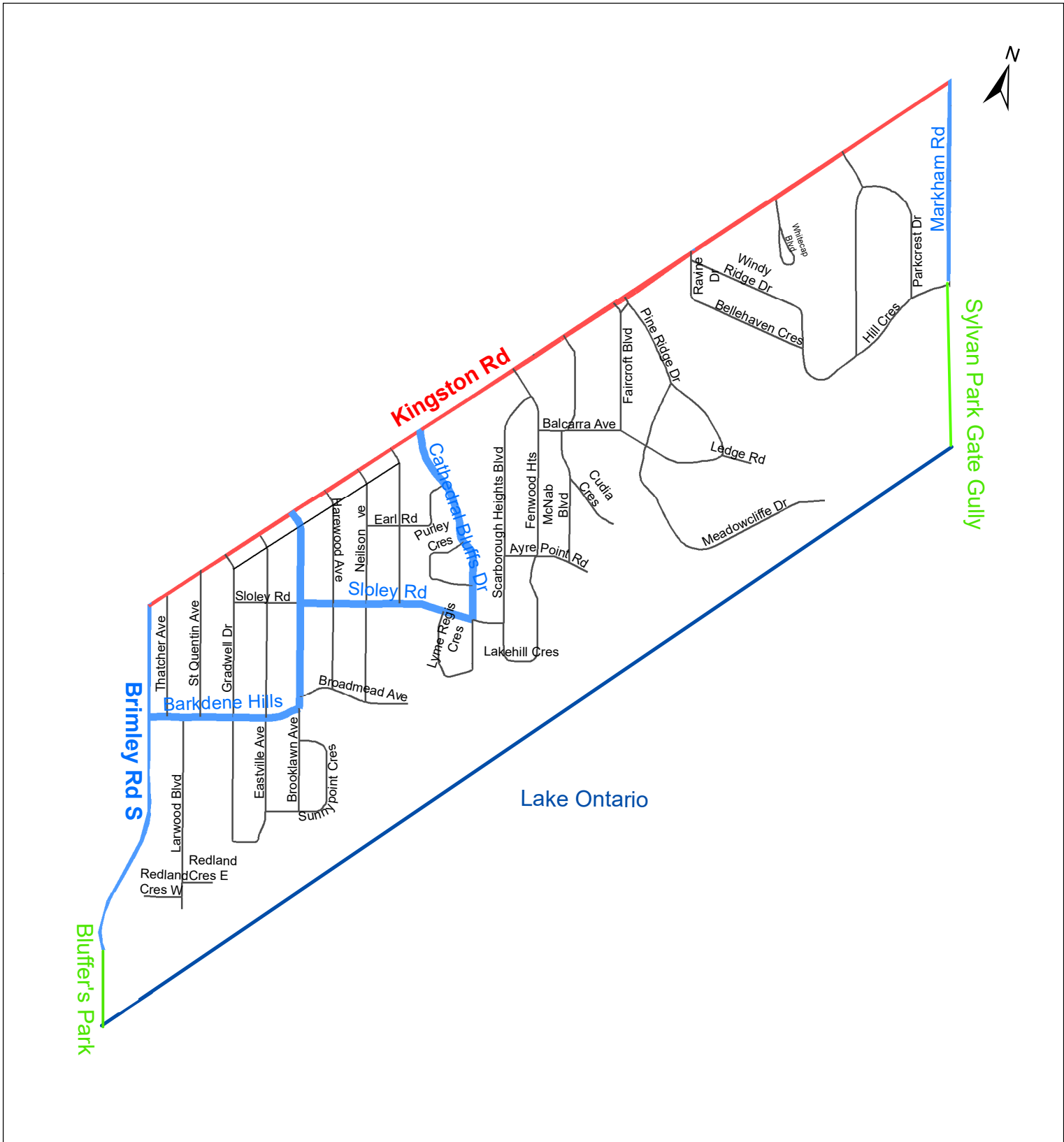


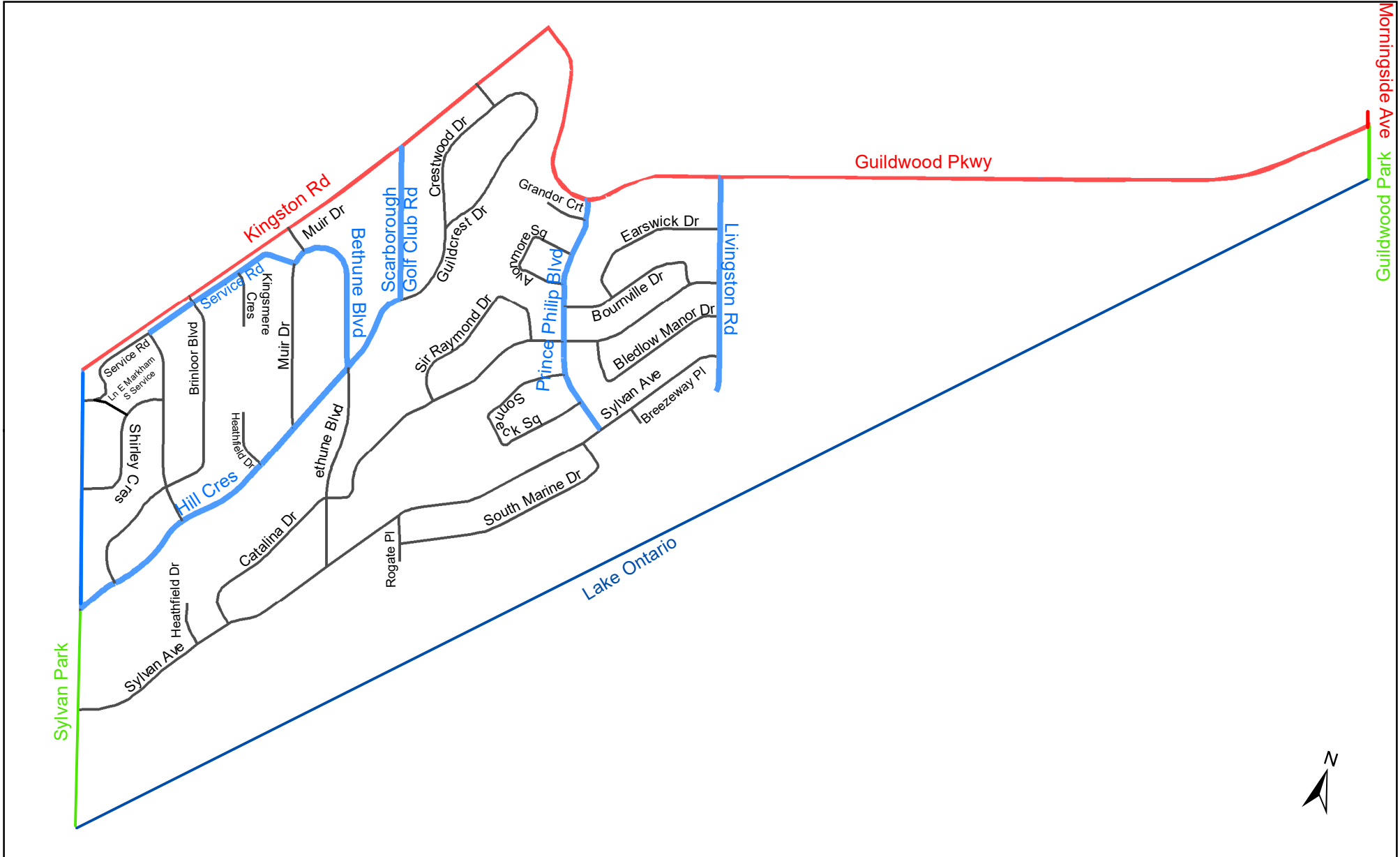


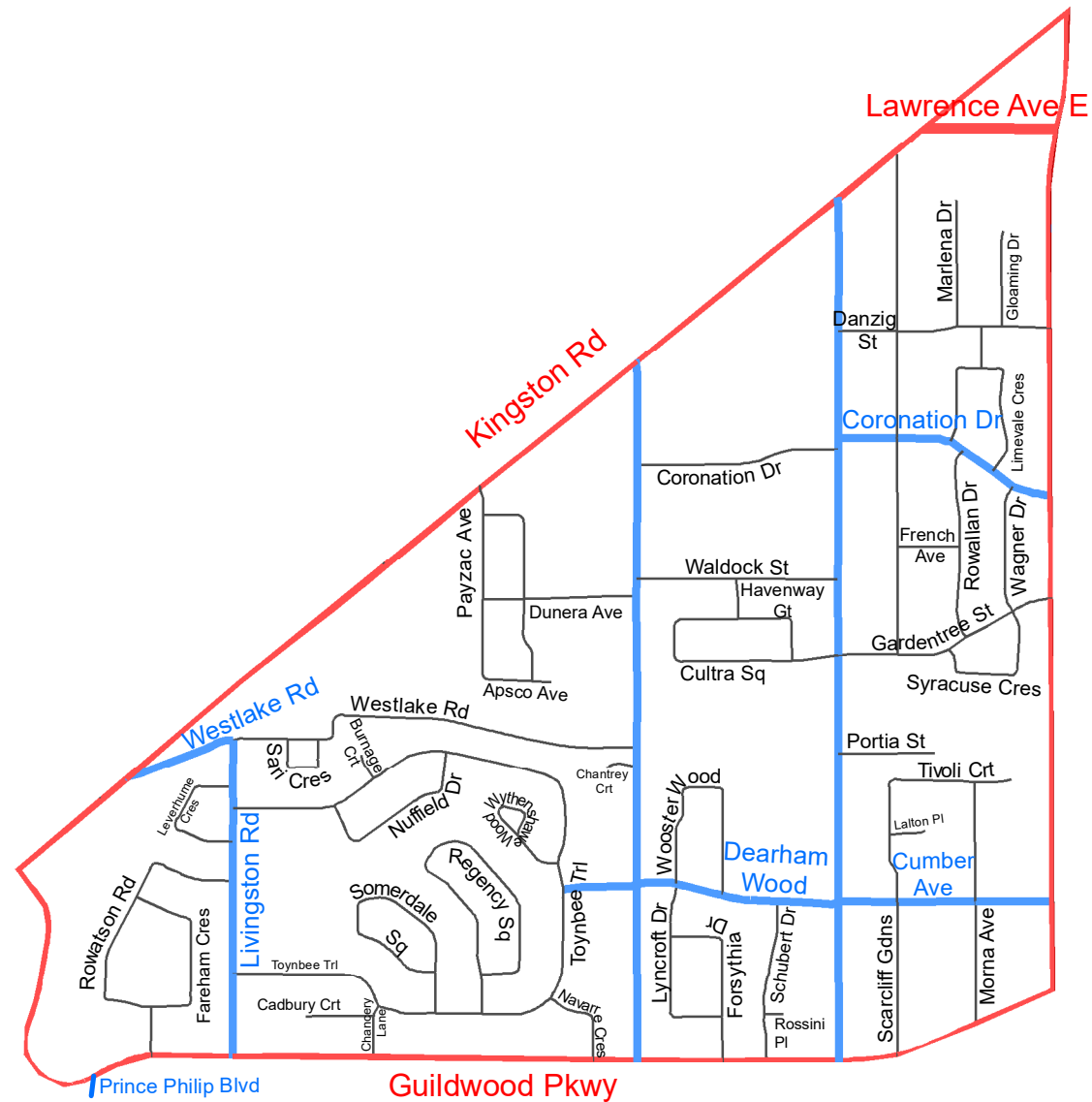


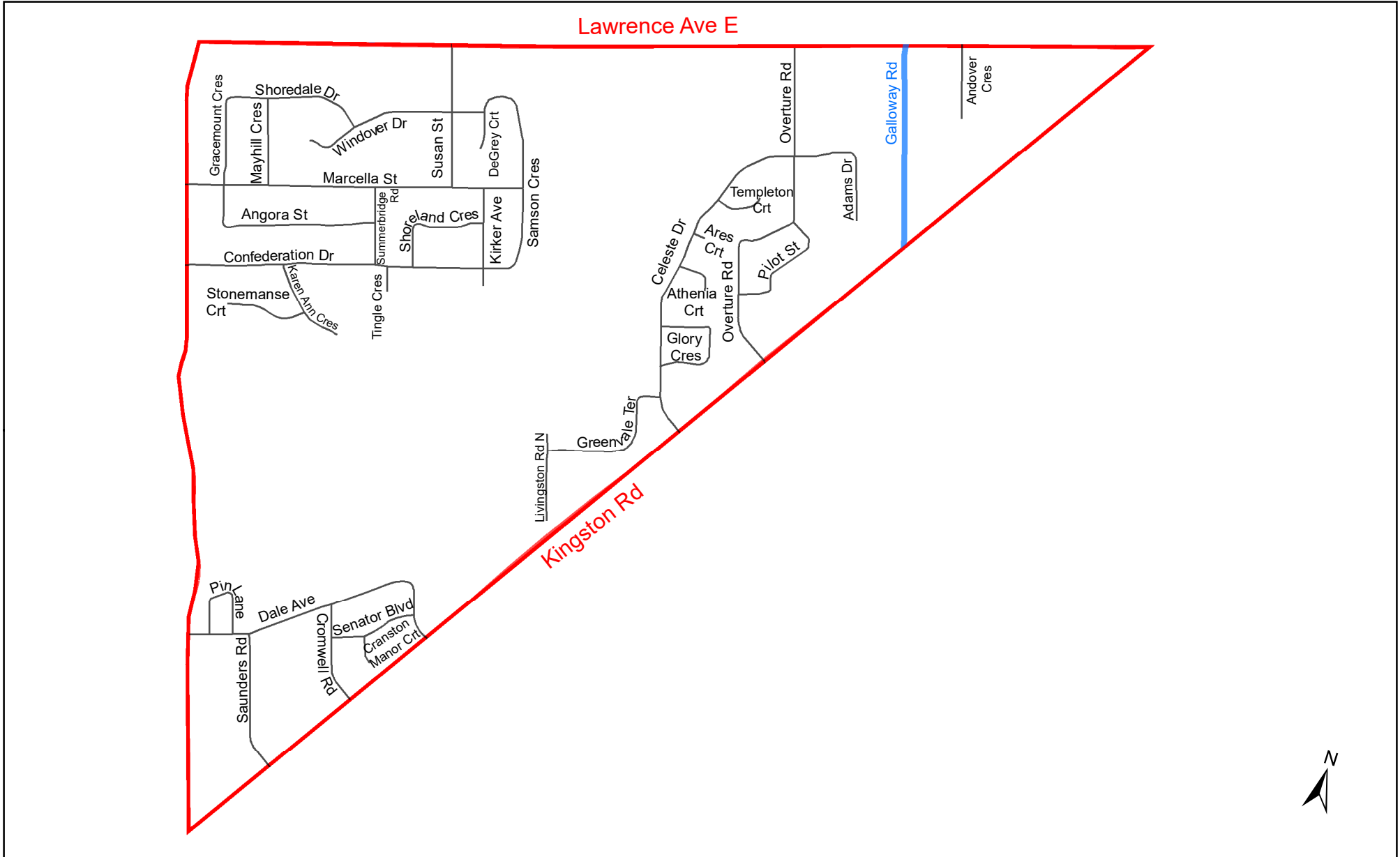






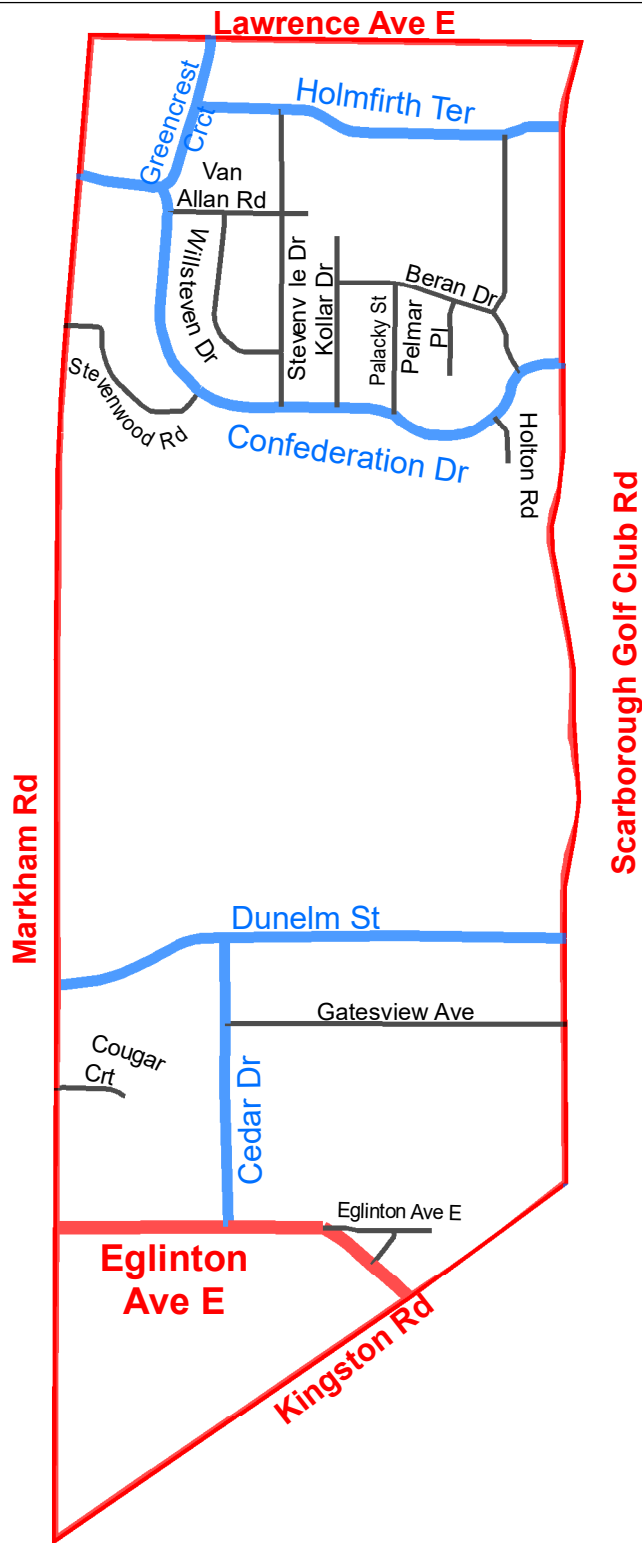


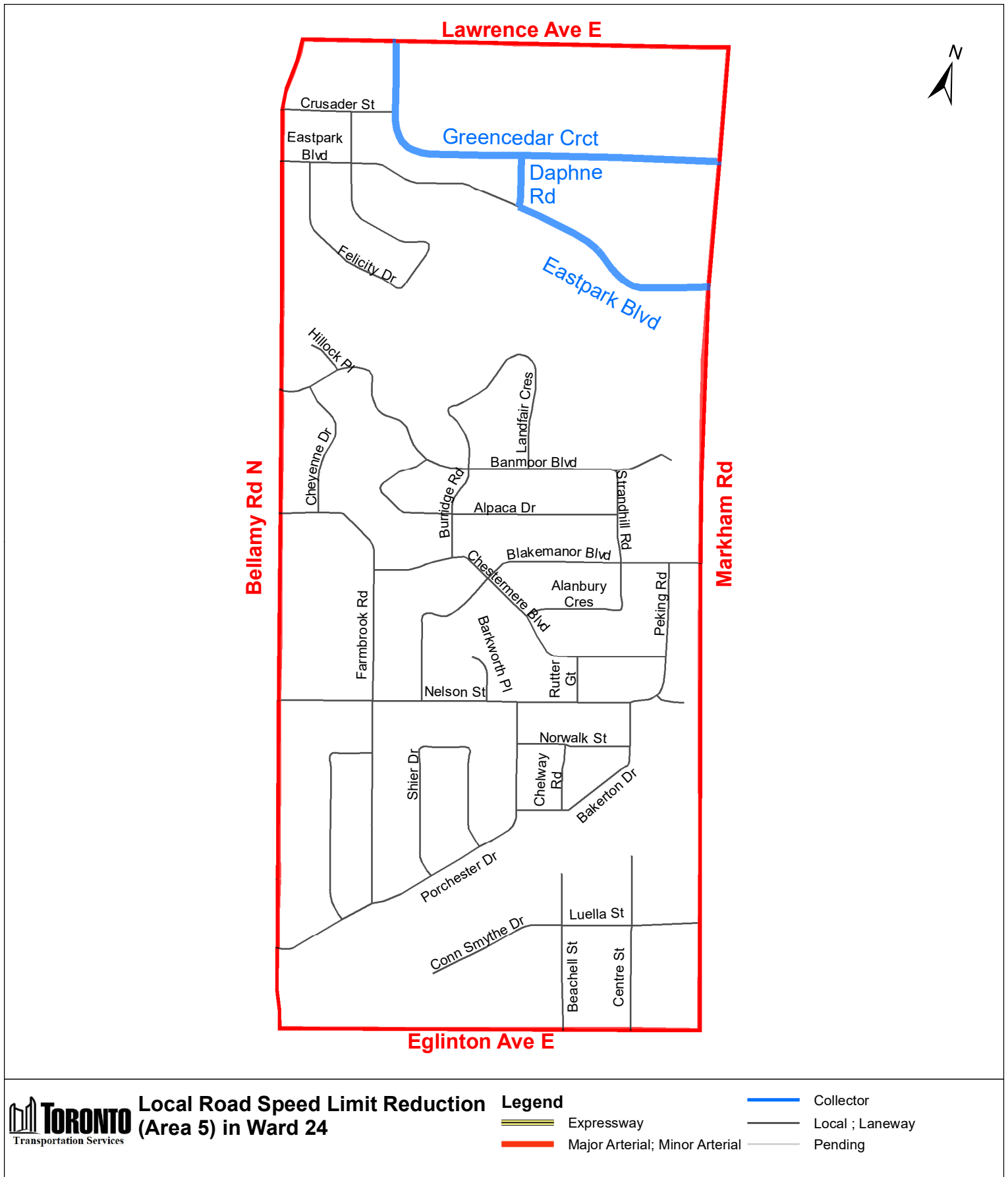


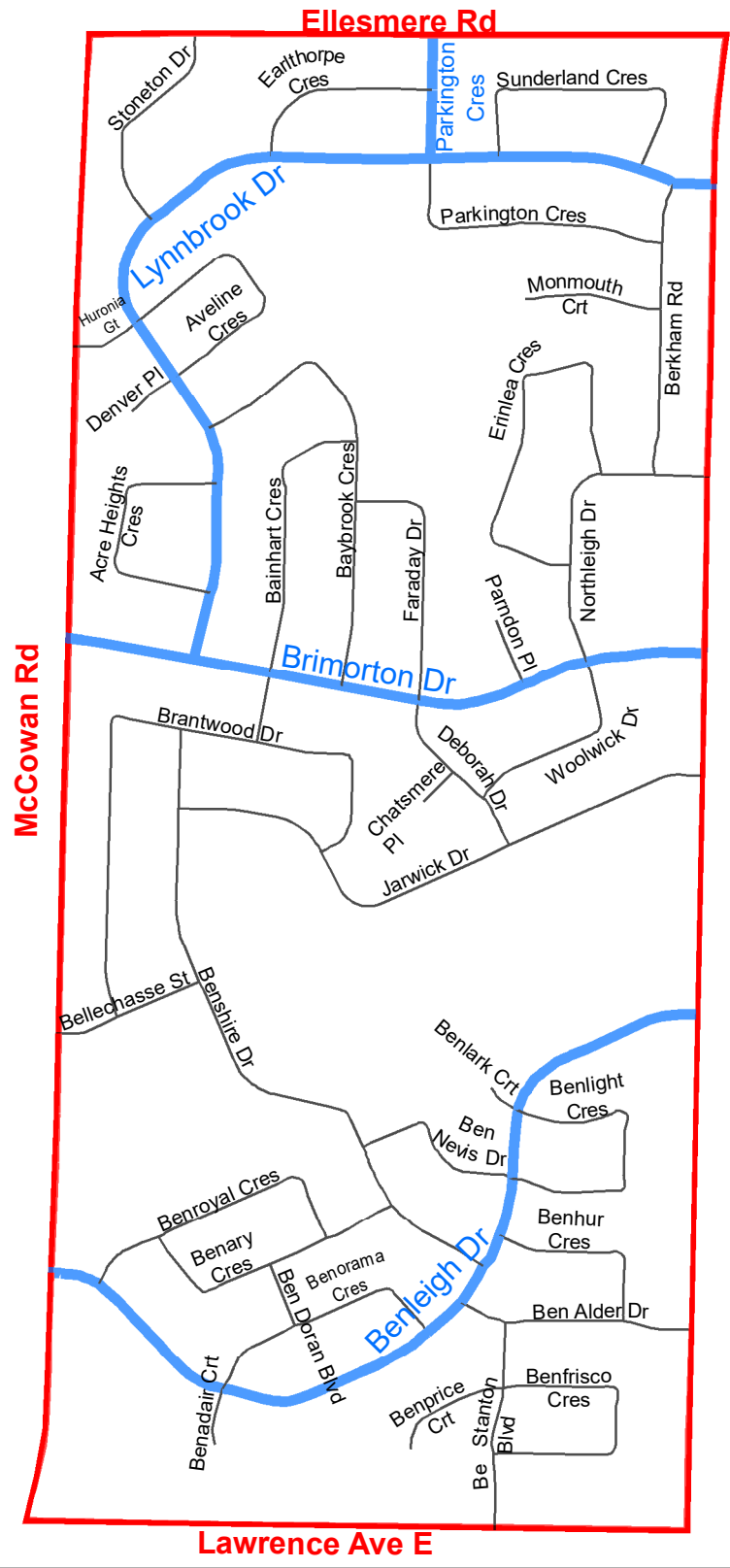


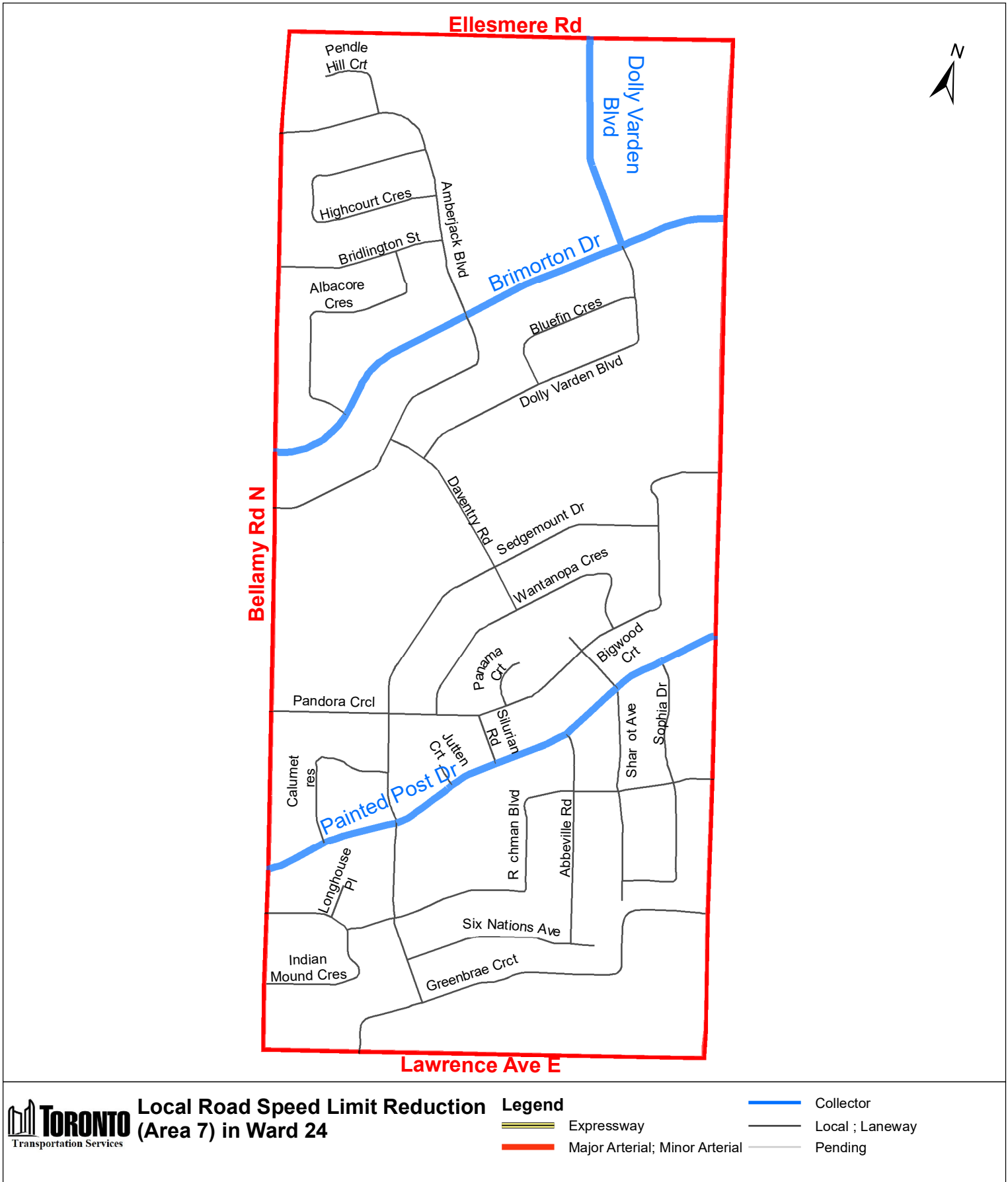
Local Road Speed Limit Reduction (Area 3) in Ward 24 Legend

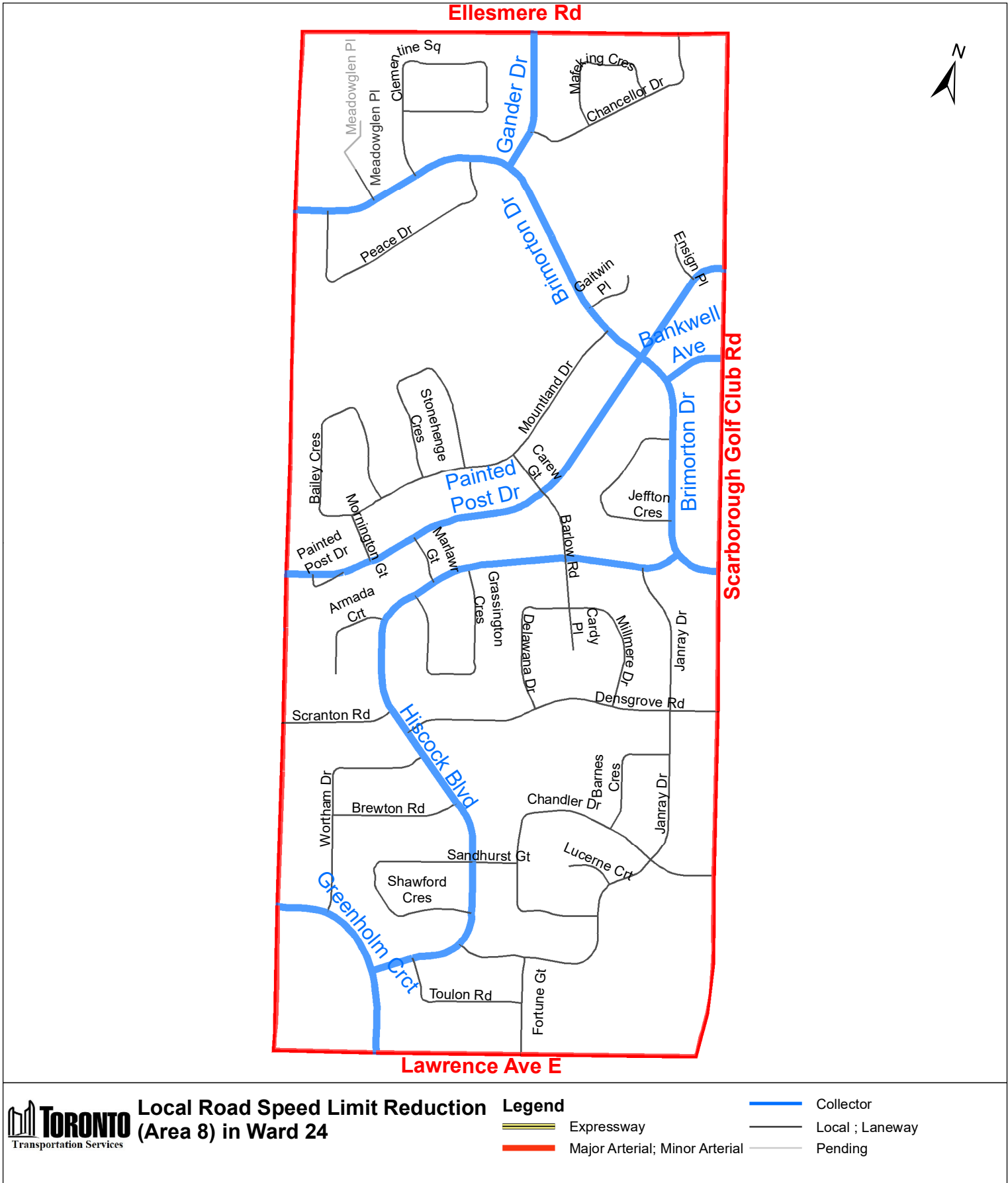
	Expressway		Collector
	Major Arterial; Minor Arterial		Local ; Laneway
			Pending









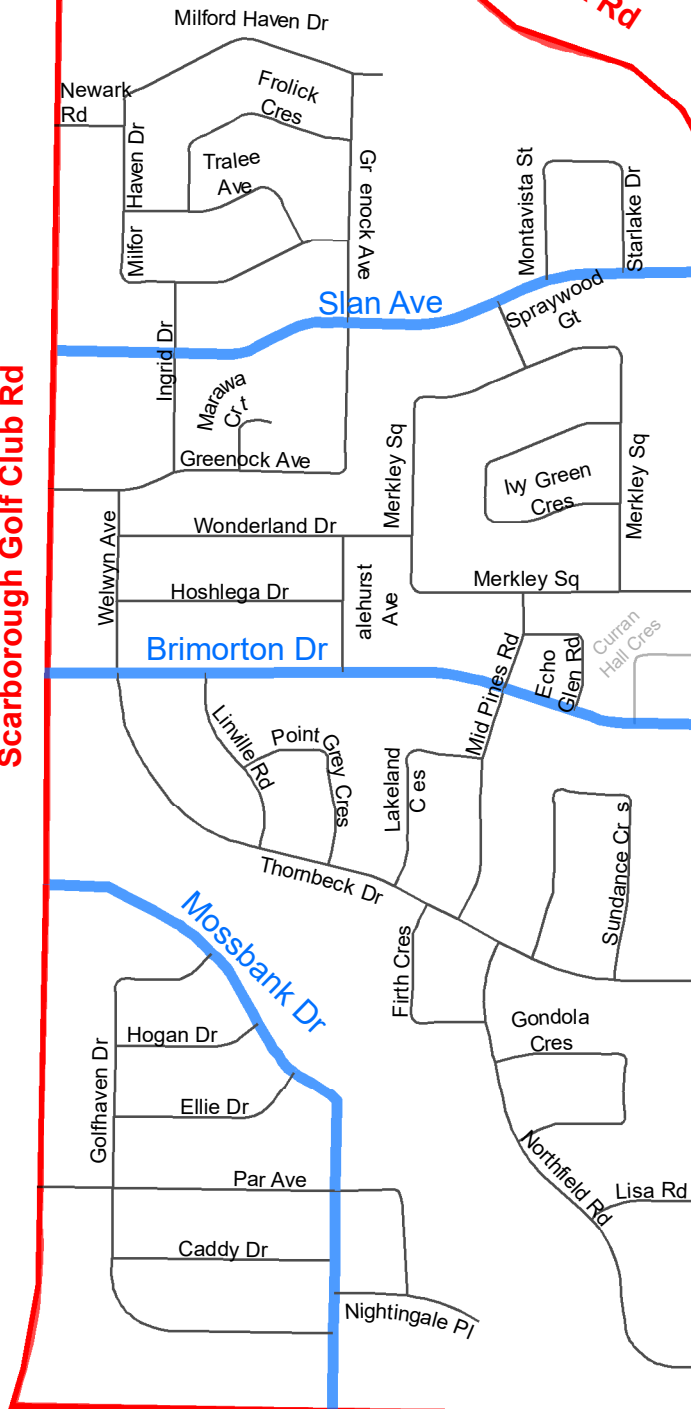


Ellesmere Rd

Orton Park Rd



Scarborough Golf Club Rd



Lawrence Ave E

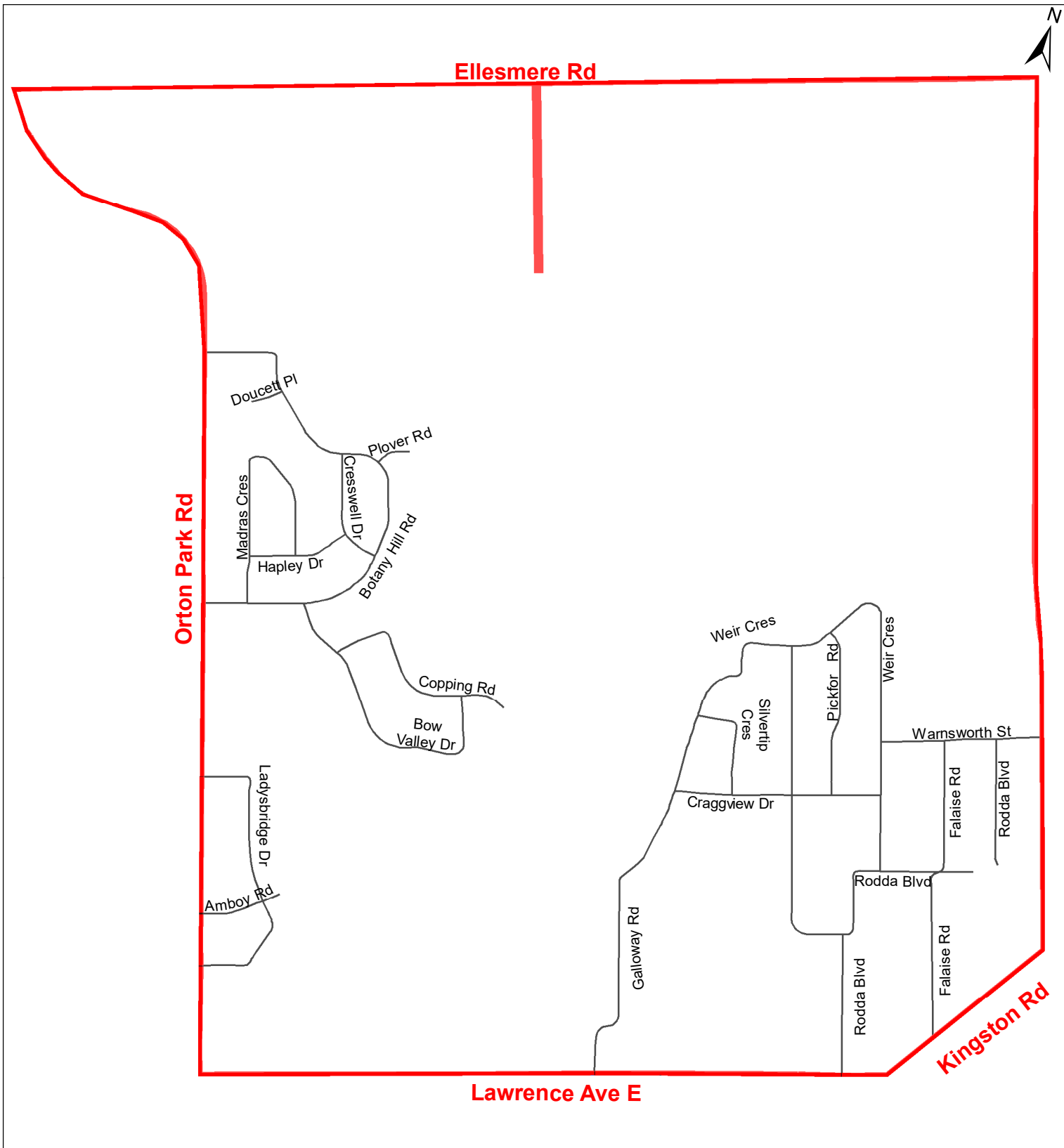


Local Road Speed Limit Reduction (Area 9) in Ward 24

Legend

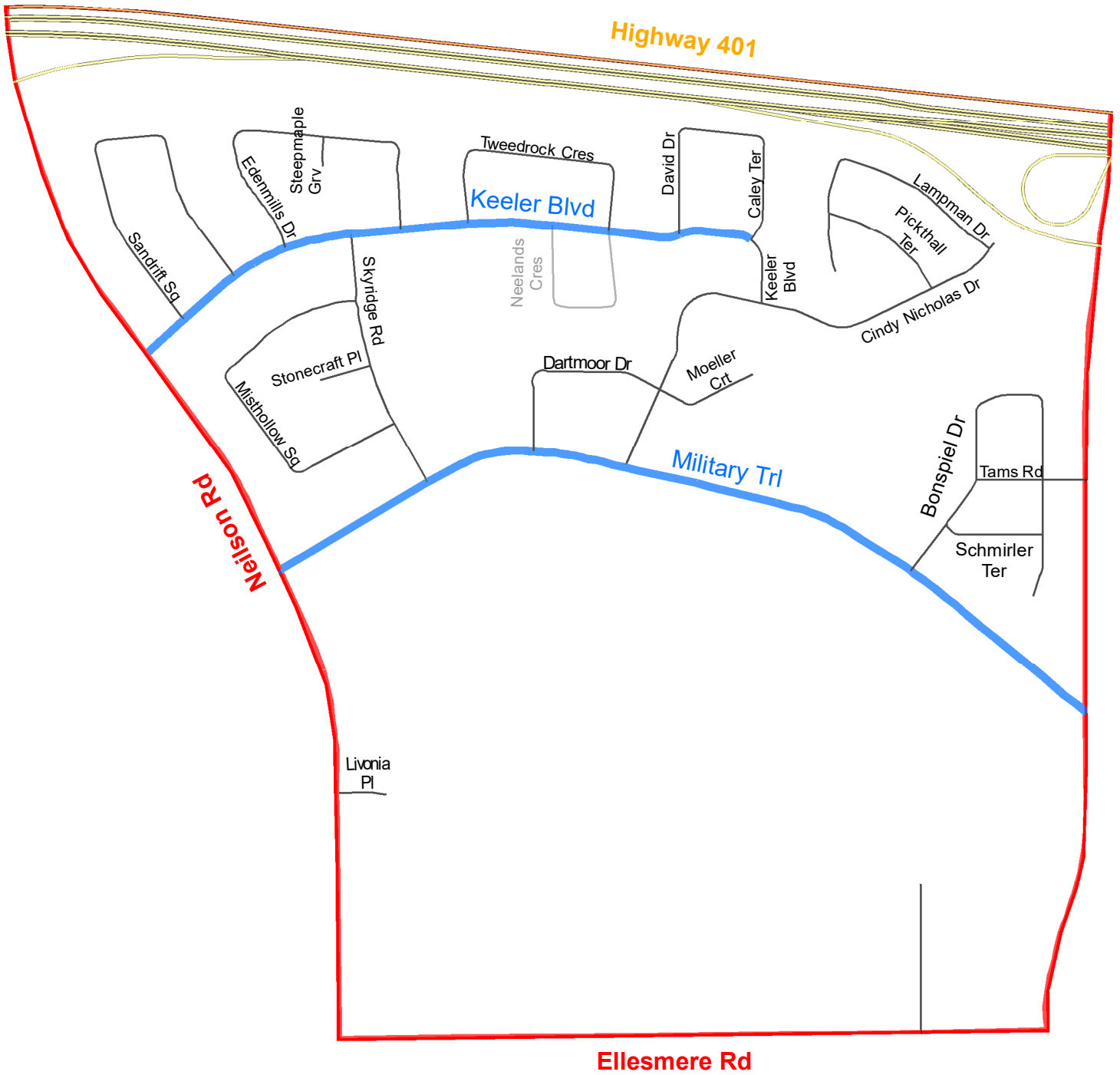
- Expressway
- Major Arterial; Minor Arterial

- Collector
- Local ; Laneway
- Pending



Legend

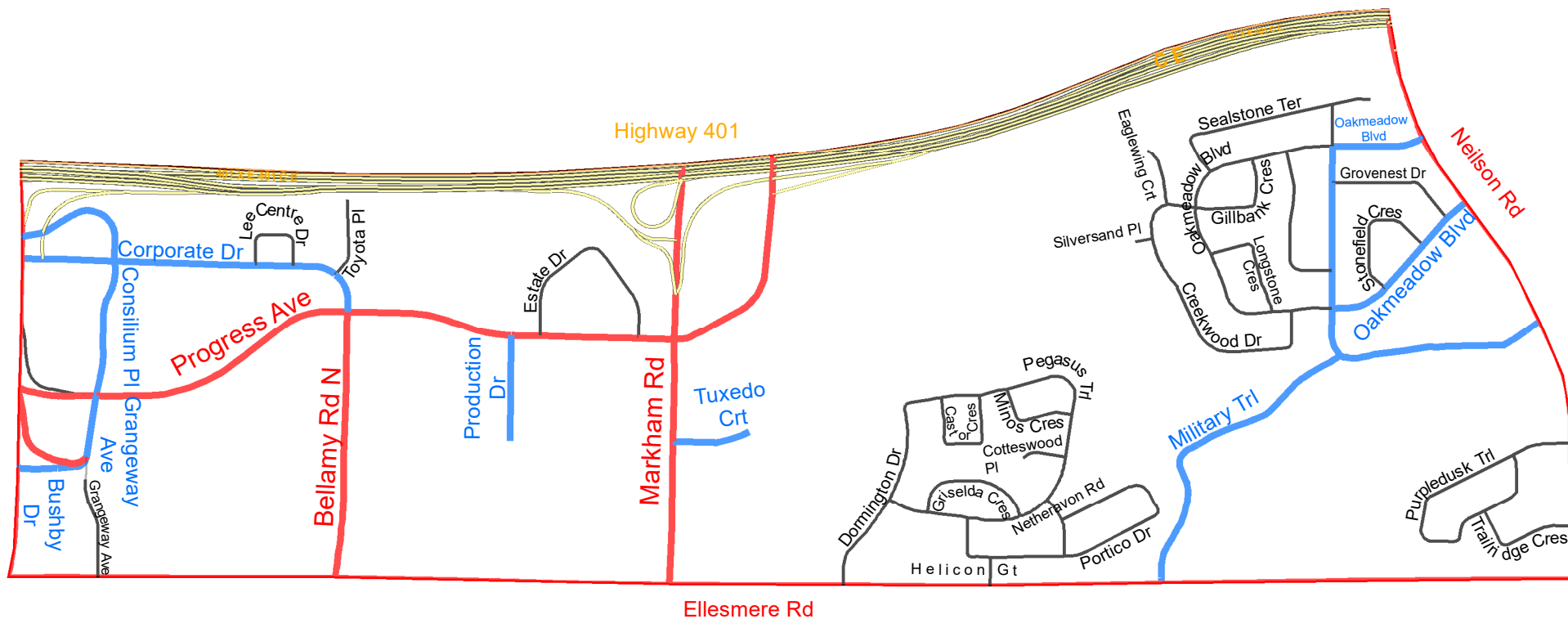
- | | | | |
|--|--------------------------------|--|-----------------|
| | Expressway | | Collector |
| | Major Arterial; Minor Arterial | | Local ; Laneway |
| | Pending | | Pending |



Local Road Speed Limit Reduction (Area 11) in Ward 24

Legend

- Expressway
- Major Arterial; Minor Arterial
- Collector
- Local ; Laneway
- Pending



3. Rescind the following into Schedule XXXV in § 950-1344 as follows:

(From Column 1)	(From Column 2)	(From Column 3)	Action
Highway	Between	Speed Limit (km/h)	
Adams Drive	Celeste Drive and the south end of Adams Drive	30	Rescind
Adanac Drive	Mason Road and Colonial Avenue	40	Rescind
Amberjack Boulevard	Bellamy Road North (north intersection) and Bellamy Road North (south intersection)	40	Rescind
Anndale Road	Fallingbrook Road and the northeast end of Anndale Road	40	Rescind
Aveline Crescent	Lynnbrook Drive (south intersection) and Lynnbrook Drive (north intersection)	40	Rescind
Aylesworth Avenue	Highview Avenue and a point 136.4 metres northeast of Haslam Street	40	Rescind
Aylesworth Avenue	Midland Avenue and a point 94.8 metres southwest of Phillip Avenue	40	Rescind
Basildon Crescent	Hagley Road and Chine Drive	40	Rescind
Beachdale Avenue	Victoria Park Avenue and Blantyre Avenue	40	Rescind
Beachell Street	Eglinton Avenue East and the north end of Beachell Street	40	Rescind
Bell Estate Road	Warden Avenue and Pilkington Drive	40	Rescind
Bellehaven Crescent	Hill Crescent and Ravine Drive	40	Rescind
Benjamin Boulevard	Midland Avenue and Sheva Court	40	Rescind
Benshire Drive	Benleigh Drive and Brantwood Drive	40	Rescind
Bethune Boulevard	Muir Drive and Sylvan Avenue	40	Rescind
Birchcliff Avenue	Kingston Road and Hollis Avenue	40	Rescind
Blantyre Avenue	Queen Street East and Windsor Avenue (north intersection)	40	Rescind
Blantyre Avenue	Windsor Avenue (north intersection) and Kingston Road	30	Rescind
Botany Hill Road	Orton Park Road (north intersection) and Orton Park Road (south intersection)	40	Rescind
Boyce Avenue	Brimley Road and Oswego Road	40	Rescind
Briar Dale Boulevard	Fallingbrook Road and Woodland Park Road	30	Rescind
Brinloor Boulevard	Service Road and Hill Crescent	40	Rescind
Catalina Drive	Livingston Road and Sylvan Avenue	40	Rescind
Cecil Crescent	Undercliff Drive and the south end of Cecil Crescent	40	Rescind
Celeste Drive	Adams Drive and Kingston Road	40	Rescind
Centre Street	Eglinton Avenue East and the north end of Centre Street	40	Rescind
Chevron Crescent	Kenmark Boulevard (north intersection) and Kenmark Boulevard (south intersection)	40	Rescind
Chine Drive	Kingston Road and St. Clair Avenue East	40	Rescind
Chine Drive	Kingston Road and the south end of Chine Drive	40	Rescind
Claremore Avenue	Kingston Road and Aylesworth Avenue	40	Rescind
Cliffcrest Crescent	Glenridge Road/Scarboro Crescent and Cliffside Drive	40	Rescind
Cliffcrest Drive	Scarboro Crescent and Glenridge Road	40	Rescind
Cliffside Drive	Folcroft Avenue and Kingston Road	40	Rescind
Clonmore Drive	Blantyre Avenue and Warden Avenue	40	Rescind
Confederation Drive	Scarborough Golf Club Road and Kirker Avenue	40	Rescind
Coronation Drive	Galloway Road and Manse Road	40	Rescind
Courcellette Road	A point 60 metres south of Windsor Avenue and Kingston Road	30	Rescind
Courcellette Road	Queen Street East and a point 60 metres south of Windsor Avenue	40	Rescind
Crestwood Drive	Guildcrest Drive (north intersection) and Guildcrest Drive (south intersection)	40	Rescind
Cromwell Road	Kingston Road and Dale Avenue	40	Rescind
Crusader Street	Bellamy Road North and Greencedar Circuit	40	Rescind
Dale Avenue	Scarborough Golf Club Road and Kingston Road	40	Rescind
Dolly Varden Boulevard	Daventry Road and Brimorton Drive	40	Rescind
Dolphin Drive	Westbourne Avenue and Pharmacy Avenue	40	Rescind
Dormington Drive	Ellesmere Road and Pegasus Trail (north intersection)	40	Rescind
Drake Crescent	Scarboro Crescent and Undercliff Drive	40	Rescind
East Haven Drive	Ridgemoor Avenue and Aylesford Drive	40	Rescind
Eastpark Boulevard	Bellamy Road North and Daphne Road	40	Rescind
Edge Park Avenue	Victoria Park Avenue and Pharmacy Avenue	40	Rescind
Elfreda Boulevard	Newlands Avenue and St. Clair Avenue East	40	Rescind
Epplworth Road	Corvette Avenue and the north end of Epplworth Road	40	Rescind
Fairfax Crescent	Camilla Crescent/Clairelea Crescent and Warden Avenue	30	Rescind
Falaise Road	Kingston Road and Warnsworth Street	40	Rescind
Falmouth Avenue	Eglinton Avenue East and Danforth Road	40	Rescind
Farmbrook Road	Bellamy Road North and Porchester Drive	40	Rescind
Fenwood Heights	Kingston Road and Lakehill Crescent	40	Rescind
Fishleigh Drive	Glen Everest Road and Midland Avenue	40	Rescind
Freeman Street	Warden Avenue and Birchcliff Avenue	40	Rescind
Galloway Road	Lawrence Avenue East and Weir Crescent	30	Rescind
Gatesview Avenue	Cedar Drive and Scarborough Golf Club Road	40	Rescind
Glen Everest Road	Kingston Road and Cliffside Drive	40	Rescind
Glenridge Road	Scarboro Crescent and Chine Drive	40	Rescind

(From Column 1)	(From Column 2)	(From Column 3)	Action
Highway	Between	Speed Limit (km/h)	
Gradwell Drive	Kingston Road and Eastville Avenue	40	Rescind
Greenbrae Circuit	Lawrence Avenue East and Markham Road	40	Rescind
Greenvale Terrace	Livingston Road North and Celeste Drive	40	Rescind
Guildcrest Drive	Scarborough Golf Club Road and Kingston Road	40	Rescind
Hagley Road	Midland Avenue and Chine Drive	40	Rescind
Harewood Avenue	Broadmead Avenue and Horfield Avenue	40	Rescind
Harris Park Drive	Edge Park Avenue and Alvinston Road	40	Rescind
Highcliff Crescent	Scarboro Crescent and Cliffcrest Drive	40	Rescind
Hill Crescent	Bellehaven Crescent and Scarborough Golf Club Road	40	Rescind
Hollydene Road	Pharmacy Avenue and Camrose Crescent (east intersection)	40	Rescind
Janray Drive	Hiscock Boulevard (south intersection) and Hiscock Boulevard (north intersection)	40	Rescind
Karnwood Drive	Stamford Square North and Edge Park Avenue	40	Rescind
Keeler Boulevard	Neilson Road and Cindy Nicholas Drive	40	Rescind
Kelsonia Avenue	Midland Avenue and Chine Drive	40	Rescind
Kenmark Boulevard	Kennedy Road and Chevron Crescent (south intersection)	40	Rescind
Kingsbury Crescent	Lakeside Avenue and Harding Boulevard (south intersection)	40	Rescind
Kingsmere Crescent	Kingston Road Service Road and the south end of Kingsmere Crescent	40	Rescind
Knightsbridge Road	Pharmacy Avenue and Delwood Drive	40	Rescind
Leyton Avenue	Danforth Avenue and Patterson Avenue	40	Rescind
Linton Avenue	Victoria Park Avenue and Blantyre Avenue	40	Rescind
Livingston Road North	The south end of Livingston Road North and the north end of Livingston Road No	40	Rescind
Luella Street	Markham Road and Beachell Street	40	Rescind
Lynndale Road	Fallingbrook Road and the east end of Lynndale Road	40	Rescind
Macduff Crescent	Oakridge Drive and Randall Crescent	40	Rescind
Mack Avenue	Warden Avenue and Birchmount Road	40	Rescind
Magnolia Avenue	Corvette Avenue and Danforth Road	40	Rescind
Marcella Street	Scarborough Golf Club Road and Samson Crescent	40	Rescind
Martindale Road	McCowan Road and Bellamy Road South	40	Rescind
Maybourne Avenue	Dolphin Drive and Donside Drive	40	Rescind
Maybourne Avenue	Donside Drive and St. Clair Avenue East	40	Rescind
Meadow Avenue	Victoria Park Avenue and Blantyre Avenue	40	Rescind
Merrian Road	Kennedy Road and Saugeen Crescent (east intersection)	40	Rescind
Moreau Trail	Herron Avenue and St. Clair Avenue East	40	Rescind
Nancy Avenue	Pharmacy Avenue and Herron Avenue	40	Rescind
Nelson Street	Bellamy Road North and Peking Road	40	Rescind
Newport Avenue	Pharmacy Avenue and Patterson Avenue	40	Rescind
North Edgely Avenue	Raleigh Avenue and Danforth Road	40	Rescind
Northview Avenue	Victoria Park Avenue and Blantyre Avenue	40	Rescind
Oakmeadow Boulevard	Neilson Road (north intersection) and Neilson Road (south intersection)	40	Rescind
Oakridge Drive	Bellamy Road South and McCowan Road	40	Rescind
Overture Road	Kingston Road and Lawrence Avenue East	40	Rescind
Pandora Circle	Bellamy Road North and Markham Road	40	Rescind
Parkington Crescent	Ellesmere Road and Berkham Road	40	Rescind
Parkland Road	Blantyre Avenue and Clonmore Drive	40	Rescind
Patterson Avenue	Danforth Road and Leyton Avenue	40	Rescind
Pegasus Trail	Dormington Drive (north intersection) and Dormington Drive (south intersection)	40	Rescind
Peking Road	Blakemanor Boulevard and Nelson Street	40	Rescind
Phillip Avenue	Aylesworth Avenue and McIntosh Street	40	Rescind
Pilkington Drive	Danforth Road and Bell Estate Road	40	Rescind
Pinegrove Avenue	Birchmount Road and Highview Avenue	40	Rescind
Porchester Drive	Bellamy Road North and Nelson Street	40	Rescind
Portico Drive	Pegasus Trail and Netheravon Road	40	Rescind
Presley Avenue	St. Clair Avenue East and Florens Avenue	40	Rescind
Queensbury Avenue	Kingston Road and Clonmore Drive	30	Rescind
Ravine Drive	Bellehaven Crescent and Kingston Road	40	Rescind
Ridgemoor Avenue	Midland Avenue and Kingston Road	40	Rescind
Rochman Boulevard	Bellamy Road North and Markham Road	40	Rescind
Rodda Boulevard	Lawrence Avenue East and a point 58 metres east of Falaise Road	40	Rescind
Romana Drive	Bluewater Avenue and Scarboro Crescent	40	Rescind
Safari Street	Benjamin Boulevard and Midland Avenue	40	Rescind
Samson Crescent	Kirker Avenue and Susan Street	40	Rescind
Sandown Avenue	Kingston Road and Midland Avenue	40	Rescind
Santamonica Boulevard	St. Clair Avenue East and Newlands Avenue (east intersection)	40	Rescind
Saunders Road	Kingston Road and Dale Avenue	40	Rescind

(From Column 1)	(From Column 2)	(From Column 3)	Action
Highway	Between	Speed Limit (km/h)	
Scarboro Crescent	Kelsonia Avenue and the south end of Scarboro Crescent	40	Rescind
Sedgemount Drive	Greenbrae Circuit and Pandora Circle (north intersection)	40	Rescind
Service Road	Muir Drive and Markham Road	40	Rescind
Skyridge Road	Keeler Boulevard and Military Trail	40	Rescind
Soley Road	Gradwell Drive and Scarborough Heights Boulevard/Lyme Regis Crescent (east i	40	Rescind
Stamford Square North	Stamford Square (west intersection) and Stellarton Road	40	Rescind
Stamford Square South	Stamford Square (west intersection) and Stamford Square (east intersection)	40	Rescind
Sunnypoint Crescent	Eastville Avenue and Brooklawn Avenue (north intersection)	30	Rescind
Susan Street	Lawrence Avenue East and Marcella Street	40	Rescind
Swanwick Avenue	Victoria Park Avenue and Blantyre Avenue	40	Rescind
Sylvan Avenue	Livingston Road and the west end of Sylvan Avenue	40	Rescind
Thornbeck Drive	Brimorton Drive and Orton Park Road	40	Rescind
Toynbee Trail	Livingston Road (south intersection) and Livingston Road (north intersection)	40	Rescind
Undercliff Drive	Scarboro Crescent and the northeast end of Undercliff Drive	40	Rescind
Vernadale Crescent	St. Clair Avenue East and Presley Avenue	40	Rescind
Waldock Street	Galloway Road and Poplar Road	40	Rescind
Warnsworth Street	Weir Crescent and Morningside Avenue	30	Rescind
Weir Crescent	Galloway Road and Rodda Boulevard	40	Rescind
Windover Drive	Susan Street and Shoredale Drive	40	Rescind
Windy Ridge Drive	Bellehaven Crescent and Ravine Drive	40	Rescind
Winston Avenue	Victoria Park Avenue and Blantyre Avenue	40	Rescind
Wood Glen Road	Kingston Road and Lynndale Road	40	Rescind
Woodland Park Road	Kingston Road and Ferncroft Drive	40	Rescind

4. Enact the following into Schedule XXXV in § 950-1344 as follows:

(From Column 1)	(From Column 2)	(From Column 3)	Action
Highway	Between	Speed Limit (km/h)	
Adanac Drive	Mason Road and Bellamy Road South	40	Enact
Bethune Boulevard	Muir Drive and Hill Crescent	40	Enact
Claremore Avenue	Kingston Road and McIntosh Street	40	Enact
Cliffside Drive	Kingston Road and East Haven Drive	40	Enact
Clonmore Drive	Fallingbrook Road and Warden Avenue	40	Enact
Coronation Drive	Poplar Road and Manse Road	40	Enact
East Haven Drive	Ridgemoor Avenue and Cliffside Drive	40	Enact
Fairfax Crescent	Evandale Road and Warden Avenue	30	Enact
Hill Crescent	Markham Road and Scarborough Golf Club Road	40	Enact
Keeler Boulevard	Neilson Road and Caley Terrace	40	Enact
Mack Avenue	Danforth Road and Birchmount Road	40	Enact
Oakmeadow Boulevard	Neilson Road (north intersection) and Highcastle Road (north intersection)	40	Enact
Oakmeadow Boulevard	Neilson Road (south intersection) and Highcastle Road (south intersection)	40	Enact
Parkington Crescent	Ellesmere Road and Lynnbrook Drive	40	Enact
Ridgemoor Avenue	Kingston Road and Pell Street	40	Enact
Sandown Avenue	Kingston Road and McIntosh Street	40	Enact
Service Road	Muir Drive and Duncombe Boulevard	40	Enact
Soley Road	Brooklawn Avenue and Cathedral Bluffs Drive	40	Enact