

Attachment 5: Draft Official Plan Amendment

Authority: Scarborough Community Council Item ~ as adopted by City of Toronto Council
on ~, 20~

Enacted by Council: ~, 20~

CITY OF TORONTO

Bill XXX

BY-LAW XXX

**To adopt an amendment to the Official Plan
for the City of Toronto
respecting the lands known municipally in the year 2021, as
253 Markham Road 12, 20, 30 Dunelm Street**

Whereas authority is given to Council under the *Planning Act*, R.S.O. 1990, c.P. 13, as amended,
to pass this By-law;

Whereas Council of the City of Toronto has provided adequate information to the public and has
held at least one public meeting in accordance with the *Planning Act*;

The Council of the City of Toronto enacts:

1. The attached Amendment No. 589 to the Official Plan is hereby adopted pursuant to the
Planning Act, as amended.

Enacted and Passed this ~ day of ~, A.D. 20~.

Frances Nunziata,
Speaker

ULLI S. WATKISS,
City Clerk

(Seal of the City)

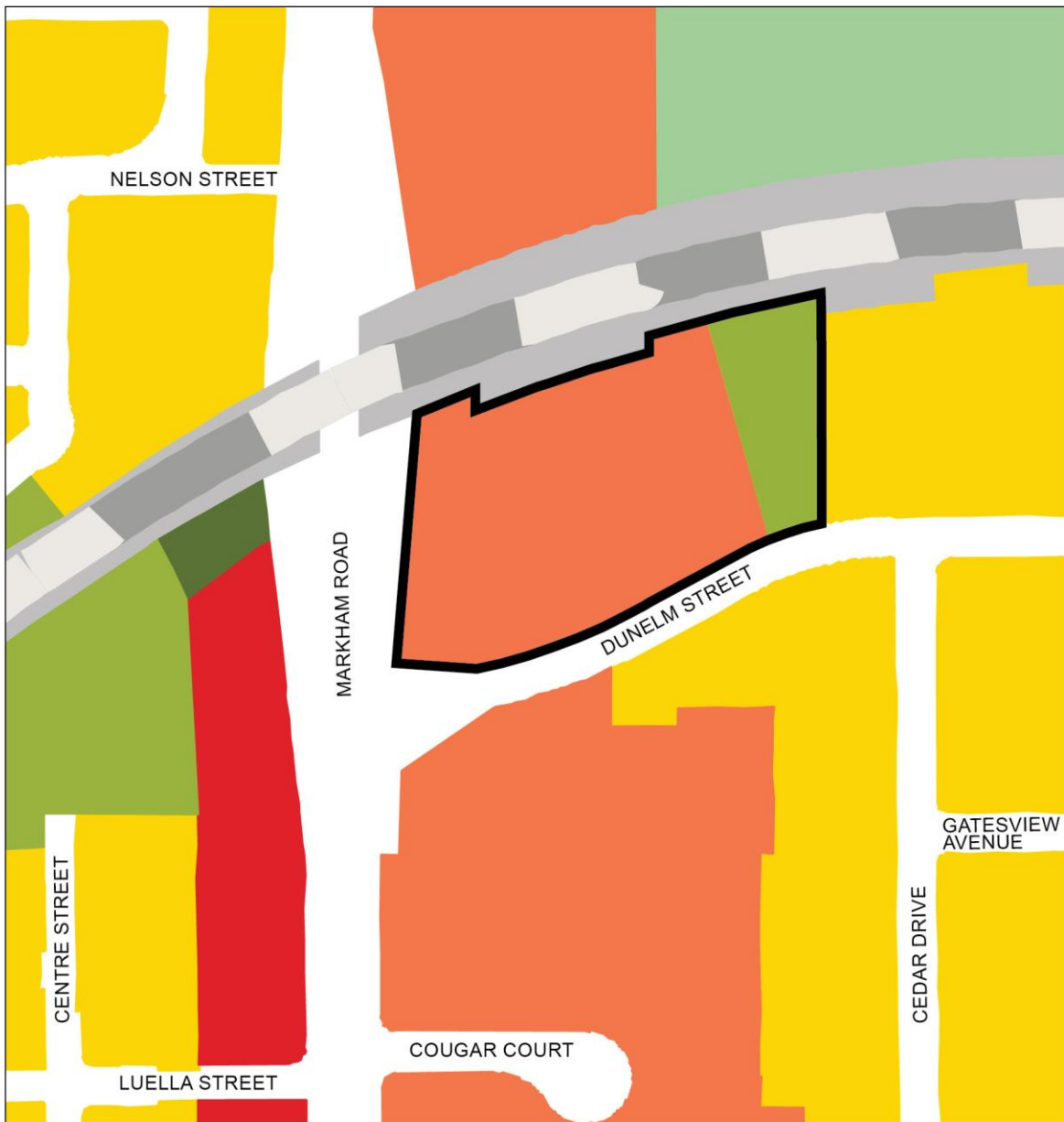
AMENDMENT NO. 589 TO THE OFFICIAL PLAN

**LANDS MUNICIPALLY KNOWN IN THE YEAR 2021 AS
253 Markham Road & 12, 20, 30 Dunelm Street**

The Official Plan of the City of Toronto is amended as follows:

1. Maps 23, Land Use Plan, is amended by re-designating the lands known municipally as 253 Markham Road, 12, 20 and 30 Dunelm Street from *Neighbourhoods* to *Apartment Neighbourhoods* and *Parks and Open Space Areas*, as shown on the attached Schedule [1].

City of Toronto By-law No. ~~-20~
Schedule '1'











Official Plan Amendment 589

Revisions to Land Use Map 23 to Redesignate lands from Neighbourhoods to Apartment Neighbourhoods, Parks and Open Space Areas.

253 Markham Road and
12, 20, 30 Dunelm Street

File # 16 173545 ESC 36 02

	Location of Application		Natural Areas		Utility Corridors
	Neighbourhoods		Parks		
	Apartment Neighbourhoods		Other Open Space Areas		
	Mixed Use Areas				



Not to Scale
05/31/2022