

2022 - 2024
Cycling Program
Scarborough District

Legend

Programmed Cycling Projects

- Underside
- New
- Renew
- Study
- Approved for Future Implementation

Implementation of projects is subject to public consultation, Council approval, feasibility of route alignment and detailed design, and capital infrastructure coordination.

Existing Cycling Network

- Cycle tracks, bike lanes, contra-flow bike lanes, wayfinding schemes, signal modes, multi-use trails, park roads

TTC Stations

- TTC Station

GO Stations

- GO Station

Road Classification Network

- Arterial
- Local
- Highway

Parks and Recreation Areas

District

- Scarborough
- All Other Districts

GTA

- ATA Boundaries

GTA Roads

- Arterial
- Local

Lake Ontario

- Lake Ontario

Data Source: Contains information licensed under the Open Government License - Toronto

Projection: NAD 1983 CSRS MTM 10
Cartography: Transportation Services, City of Toronto
Date: November 2021

Toronto's Cycling Network Plan

What's Next in Scarborough



Scarborough Community Council | June 30, 2022



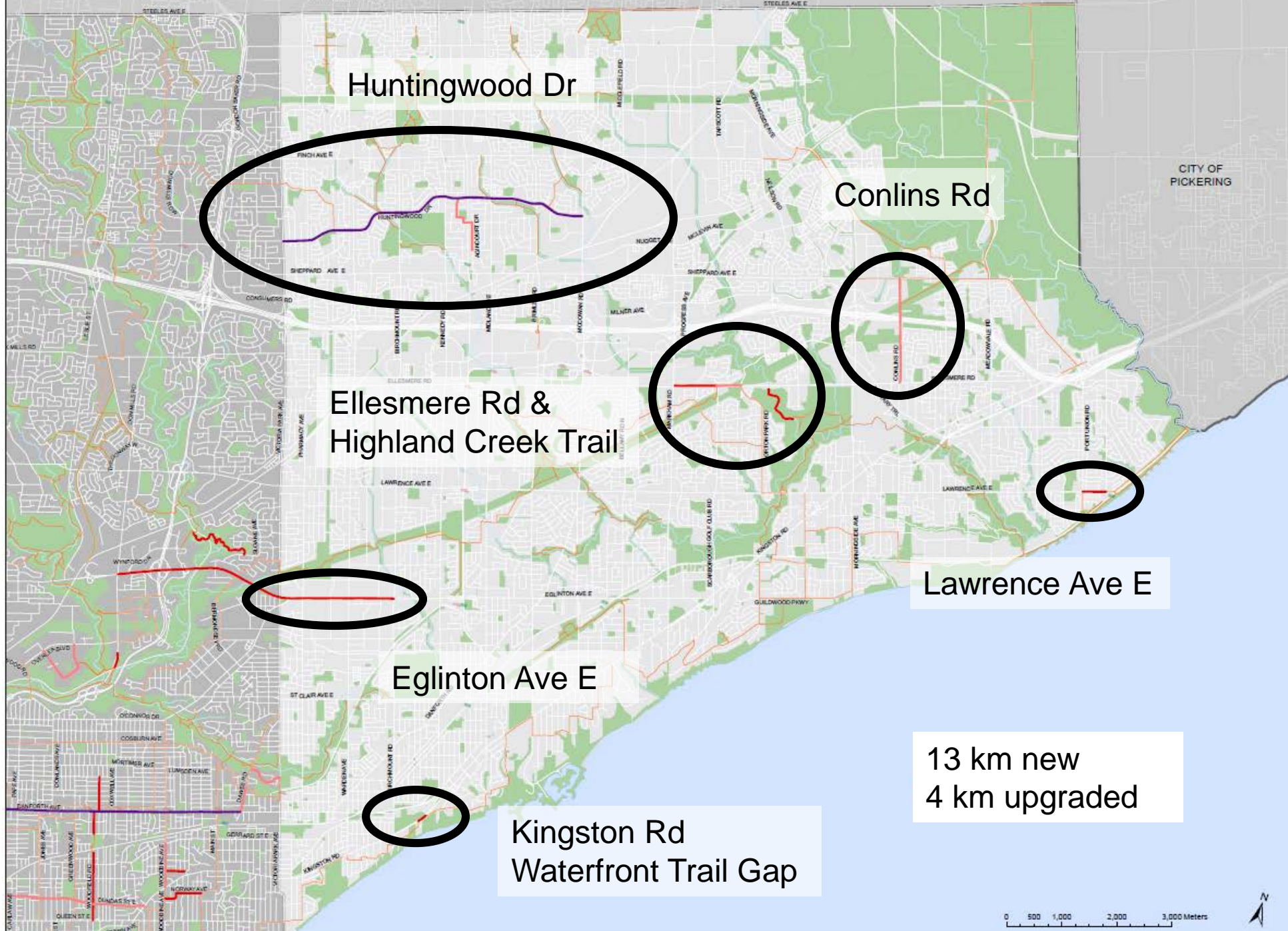
Presentation Overview

1. Recently completed cycling projects
2. Ten year cycling network plan
3. 2019 cycling network plan update
4. 2022 – 2024 near-term cycling program
5. Questions & answers

Recently Completed Cycling Projects



2019 - 2021
Completed
Cycling Projects
Scarborough District



Legend

Bikeways

- Activated Bikeways
- Upgraded Bikeways
- New Bikeways

Existing Cycling Network

Cycle tracks, bike lanes, contra-flow bike lanes, wayfinding signage, signed routes, multi-use trails, park roads

TTC Stations



GO Stations



Road Classification Network

- Road
- Street
- Highway

Parks and Recreation Areas



District

- Scarborough
- All Other Districts

GTA



GTA Roads

- Road
- Street

Lake Ontario



Data Source: Contains information licensed under the Open Government License - Toronto

Projection: NAD 1983 CSRS MTM 10
Cartography: Transportation Services, City of Toronto
Date: November 2021



13 km new
4 km upgraded



Recently Completed Projects


Kingston Rd



Highland Creek Trail



Ellesmere Rd



Project Spotlight: Conlins Rd

StreetARToronto *Our Roots through Nature: Body, Mind, Spirit, Soul*

Photo featuring the work of artists Keitha Keeshig-Tobias Biizindam and Sadie Rock



Artist Chris Perez
Photo credit: Daniel Salij



Ten Year Cycling Network Plan



TOWN OF
RICHMOND
HILL

CITY OF
MARKHAM

CITY OF
PICKERING


Cycling Network Plan Scarborough York District

Legend


Cycling Network and Trails Plan

 Bike Lane | Cycle Tracks


 Trails | Boulevard Trails

 Quiet Street Routes

 Tunnels and Bridges

 Major Corridor Studies


Note: Initiation of a Major Corridor Study on Danforth Avenue subject to Council direction in Fall 2017

 Corridors where future study may be considered as part of the Cycling Network Plan 2 Year Review Report

Existing Cycling Network

 Bike Lane | Cycle Tracks

 Trails | Boulevard Trails

 Quiet Street Routes

 Rail Lines

 Freeways

 Major Roads

 Arterial Road Network

 Green Spaces



LAKE
ONTARIO



Data source: City of Toronto / IBI Group, 2016
Projection: NAD 1987 MTM 3

Date: April 2018
Cartography: Viljo Guibee



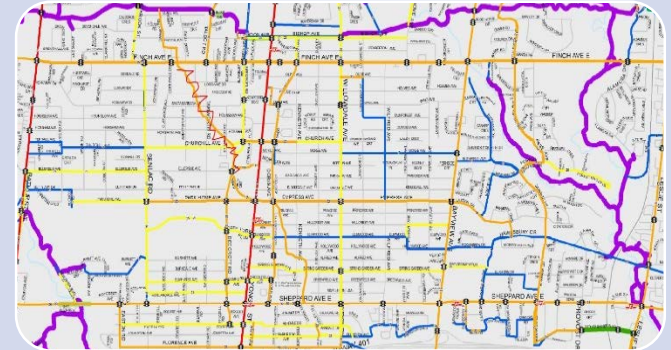
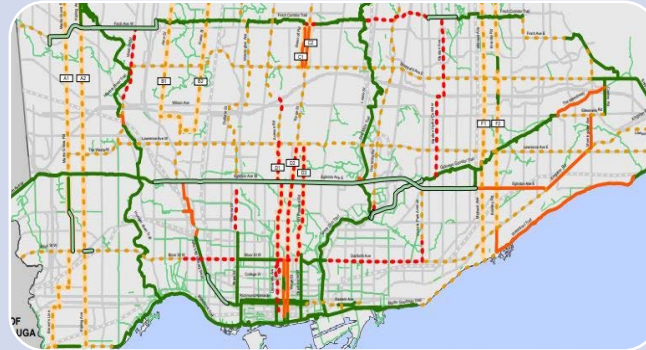
2019 Cycling Network Plan Update



Updating the Framework

- Routes from the Ten Year Plan are still planned, but no longer limited to those routes
- Short-term programming (3 years) + long-term planning
- Updated data, additional analysis, stakeholder engagement
- Increased focus on equity
- Greater accountability and capital infrastructure coordination

Cycling Network Plan Framework



Near-Term
Program
(3 years)



Major City-
Wide
Cycling
Routes

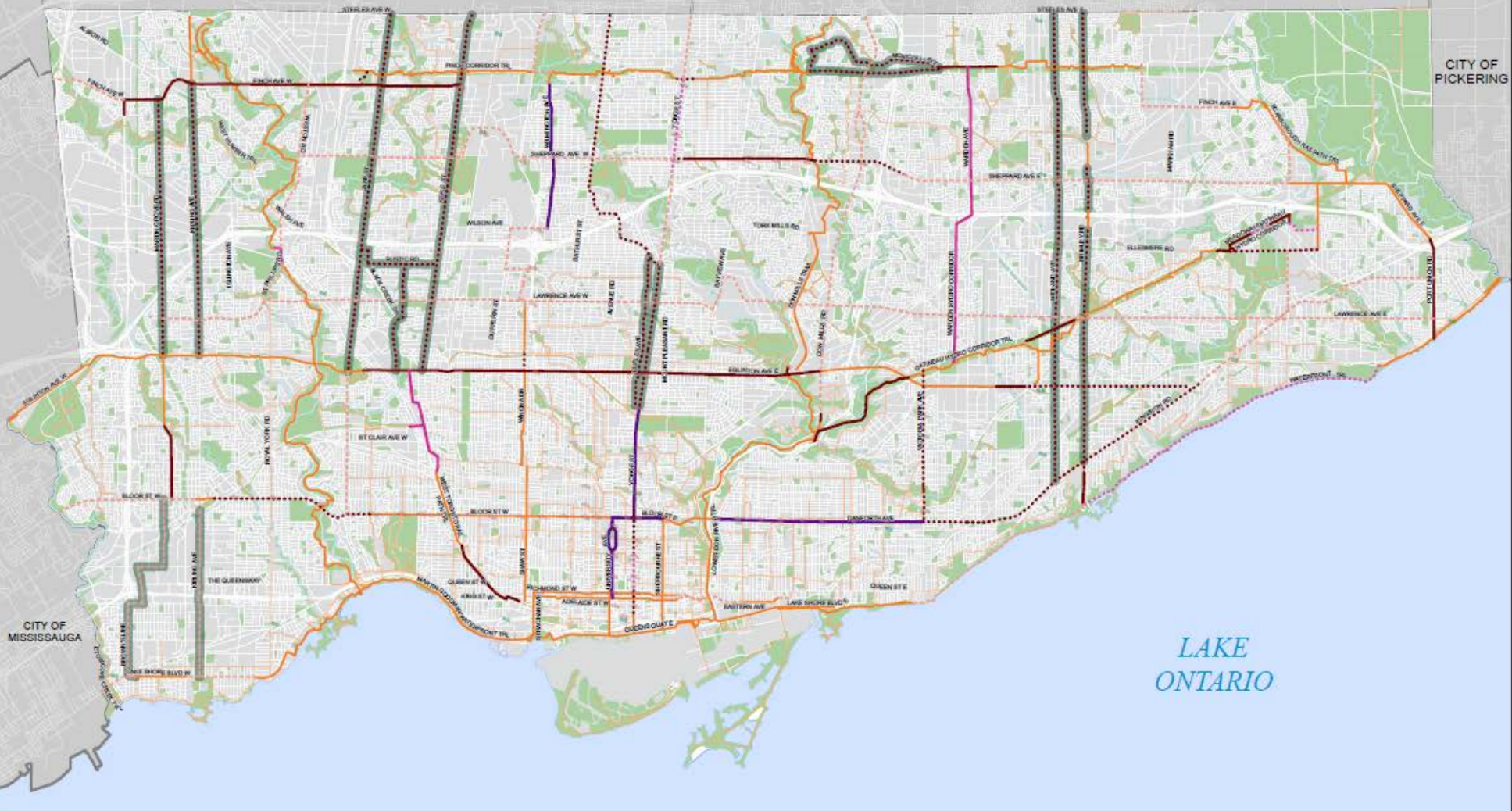


Long-Term
Vision

CITY OF VAUGHAN

CITY OF MARKHAM

CITY OF PICKERING



Major City-wide Cycling Routes

Legend

Status of Routes

- Existing
- ActiveTO
- Underway (In Design / Construction)
- Underway (Study / Environmental Assessment)
- Study / Design Planned (2022-2024)
- Approved for Future Implementation
- - - Future Study Required
- Studies Planned in Conjunction

Existing Cycling Network

- Cycle tracks, bike lanes, contra-flow
- Bike lanes, wayfinding diagrams, signed routes, multi-use trails, park roads

TTC Stations



GO Stations



Road Classification Network

- Road
- River
- Walkway

Parks and Recreation Areas

- Parks and Recreation Areas

GTA Roads

- Road
- River

GTA

- GTA Boundaries
- Toronto

Lake Ontario



Data Source: Contains information licensed under the Open Government Licence - Toronto

Projection: NAD 1983 CGRS MTM 10
Cartography: Transportation Services, City of Toronto
Date: November 2021



2022 – 2024 Near-Term Cycling Program



2022 - 2024 Cycling Program

Scarborough District

Legend

Programmed Cycling Projects

- Underway
- New
- Renew
- Study
- Approved for Future Implementation

Implementation of projects is subject to public consultation, Council approval, feasibility of route alignment and detailed design, and capital infrastructure coordination.

Existing Cycling Network

- Cycle tracks, bike lanes, contra-flow
- Bike lanes, weaving diamonds, signed routes, multi-use trails, park roads

TTC Stations



GO Stations



Road Classification Network

- Roads
- Highways
- Walkways

Parks and Recreation Areas



District

- Scarborough
- All Other Districts

GTA

- GTA Boundaries

GTA Roads

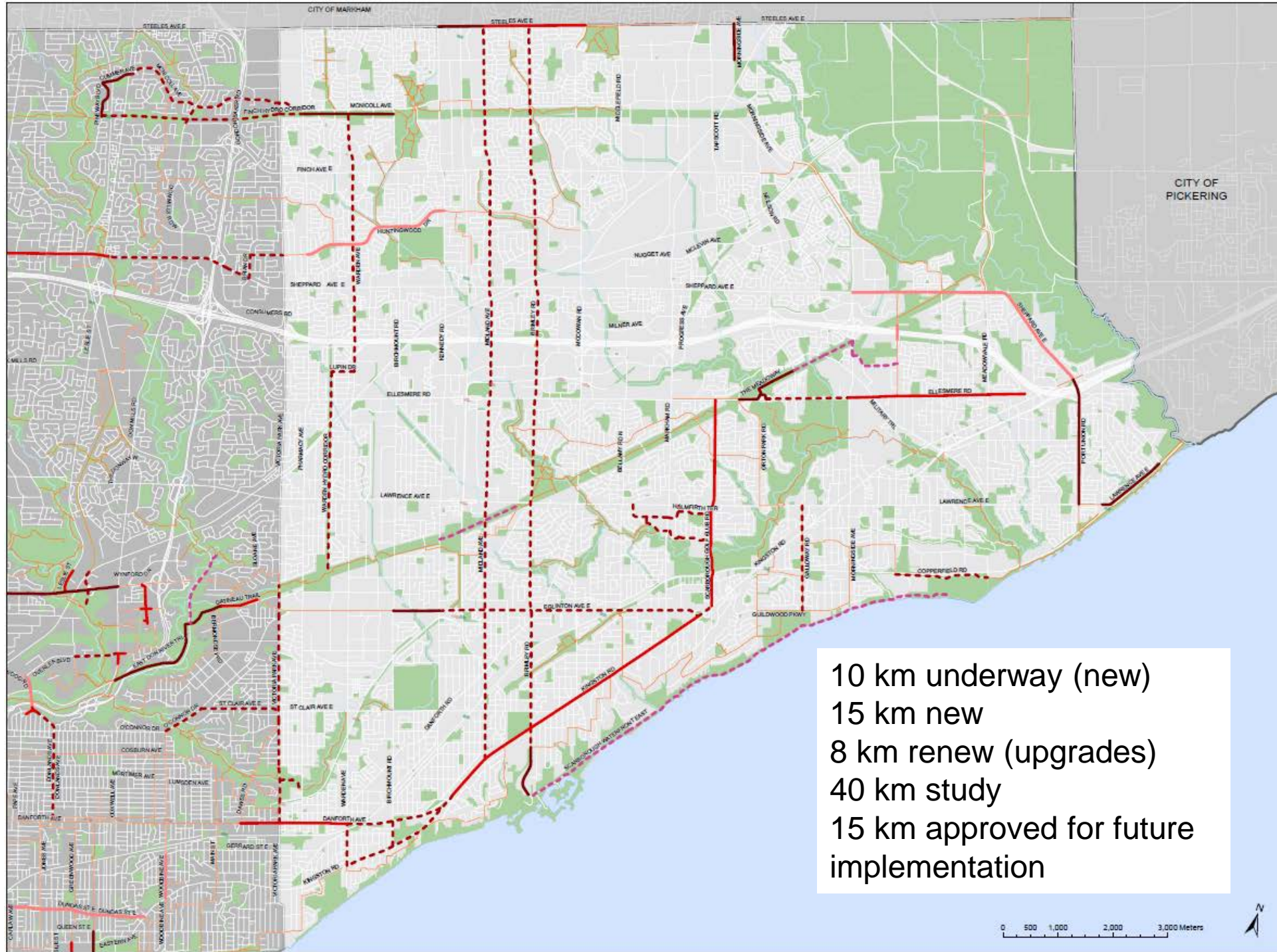
- Roads
- Highways

Lake Ontario



Data Source: Contains information licensed under the Open Government License - Toronto

Projection: NAD 1983 CSRS MTM 10
Cartography: Transportation Services, City of Toronto
Date: November 2021



10 km underway (new)
15 km new
8 km renew (upgrades)
40 km study
15 km approved for future implementation

0 500 1,000 2,000 3,000 Meters



Approved Bikeways for Near-Term Implementation

- Steeles Ave E (Midland Ave to McCowan Rd)
- Morningside Ave New Road (Passmore Ave to Steeles Ave)
- Lawrence Ave E (Chesterton Shores to Rouge Hills Dr)
- Port Union Rd (Lawrence Ave E to Highway 401)
- The Meadoway (Orton Park Rd / Ellesmere Rd to Neilson Rd)
- Brimley Rd (Barkdene Hills to Bluffers Park)
- Huntingwood Dr Upgrades (Pharmacy Ave to Kennedy Rd)
- Eglinton Ave E Upgrades (Brentcliffe Rd to Kennedy Rd)

Approved Bikeways for Future Implementation

- The Meadoway / Gatineau Hydro Corridor (outstanding sections)
- Scarborough Waterfront East (Bluffers Park to East Point Park)

Feasibility Studies Underway*

- Warden Corridor Bikeway Feasibility and Public Realm Study
(Gatineau Hydro Corridor to Finch Hydro Corridor)
- Victoria Park Avenue Complete Street Feasibility Study
(Gerrard Street East to Lawrence Avenue East)
- Finch Corridor Trail Gap Feasibility Study
(Pineway Boulevard to Pharmacy Avenue)
- Galloway Road Complete Street Feasibility Study
(Dearham Wood to Guildwood Parkway)

Upcoming Projects & Feasibility Studies*

- Scarborough Golf Club Rd & Neighbourhood Connections
- Danforth Ave – Kingston Rd (Victoria Park Ave to Scarborough Golf Club Rd)
- Birchmount Rd (Danforth Ave to Kingston Rd)
- Sheppard Ave E Upgrades (Morningside Ave to Port Union Rd)

Upcoming Projects & Feasibility Studies*

- Ellesmere Rd (Orton Park Rd to Kingston Rd)
- Dentonia Trail Connection (Victoria Park Ave / Taylor Massey Trail to Pharmacy Ave / Warden Woods Trail)
- Eglinton Ave E (Kennedy Rd to Kingston Rd)
- Midland Ave / Brimley Rd (Kingston Rd to Steeles Ave)
- Copperfield Rd (Manse Rd to Beechgrove Dr)

The Scarborough Opportunity

Figure 4.1 Proposed Scarborough Complete Active Transportation Network Mapping: Isaac Bortolussi

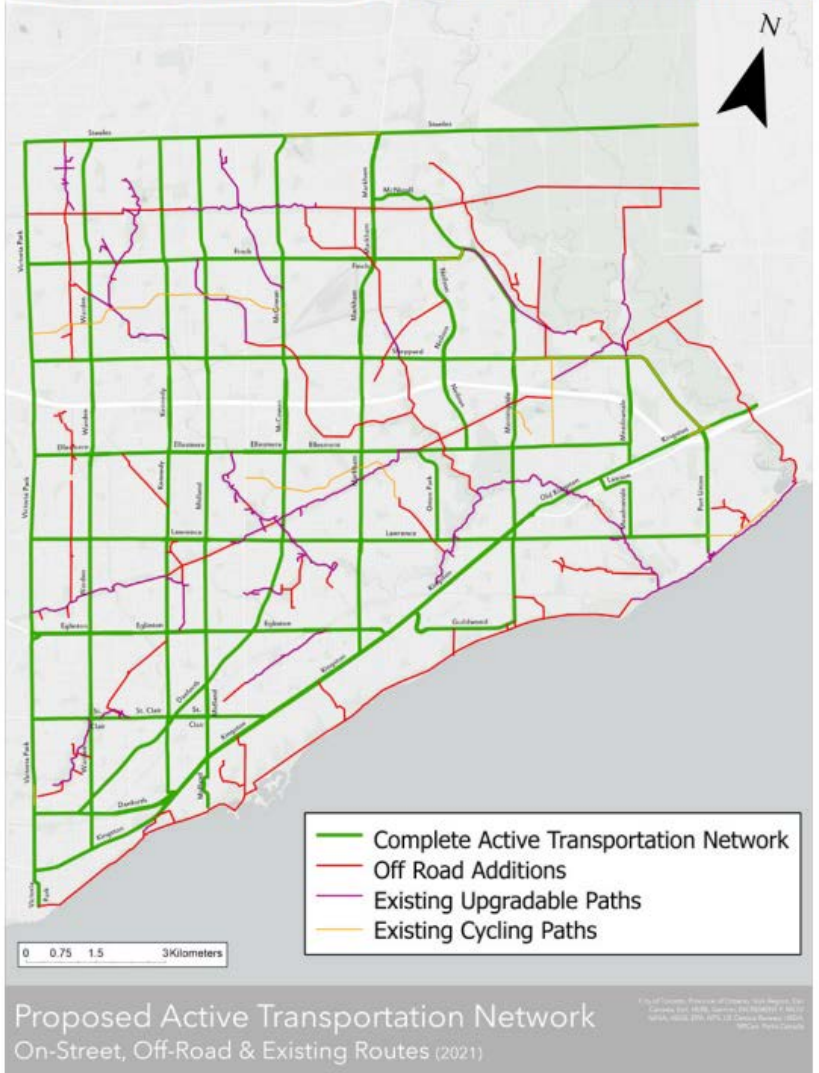


Figure 4.2 Proposed Scarborough Off-road Network Mapping: Isaac Bortolussi

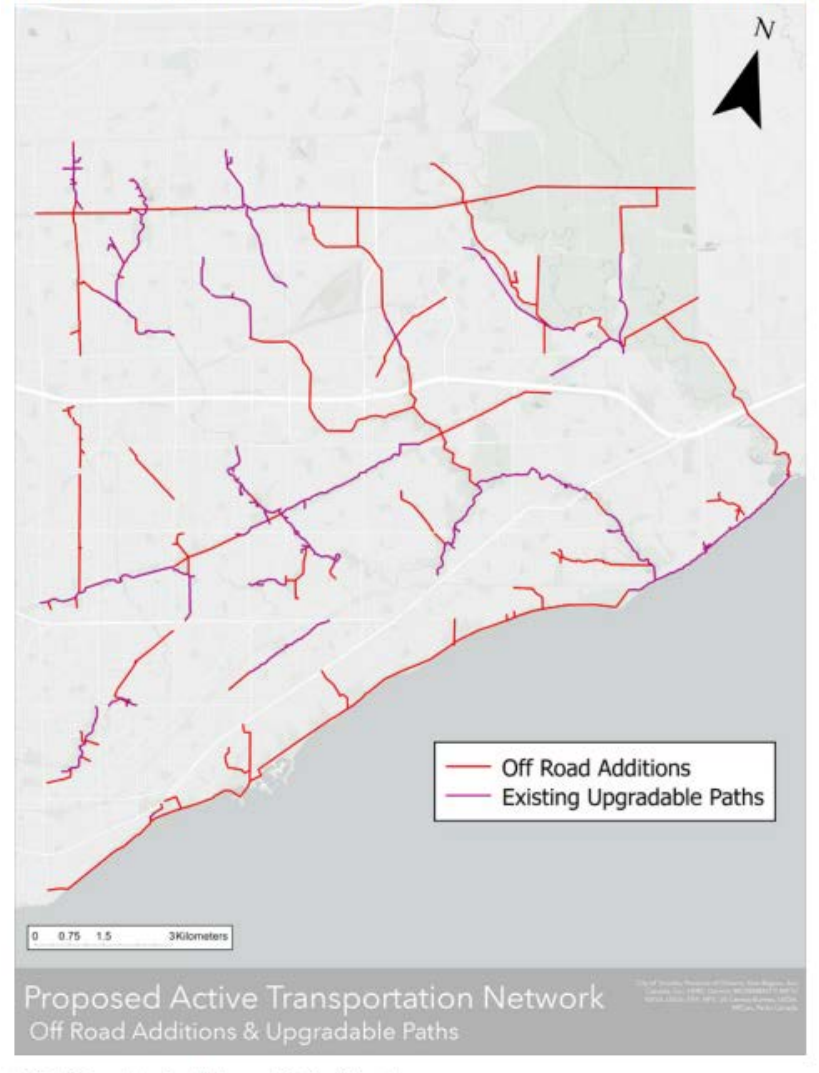
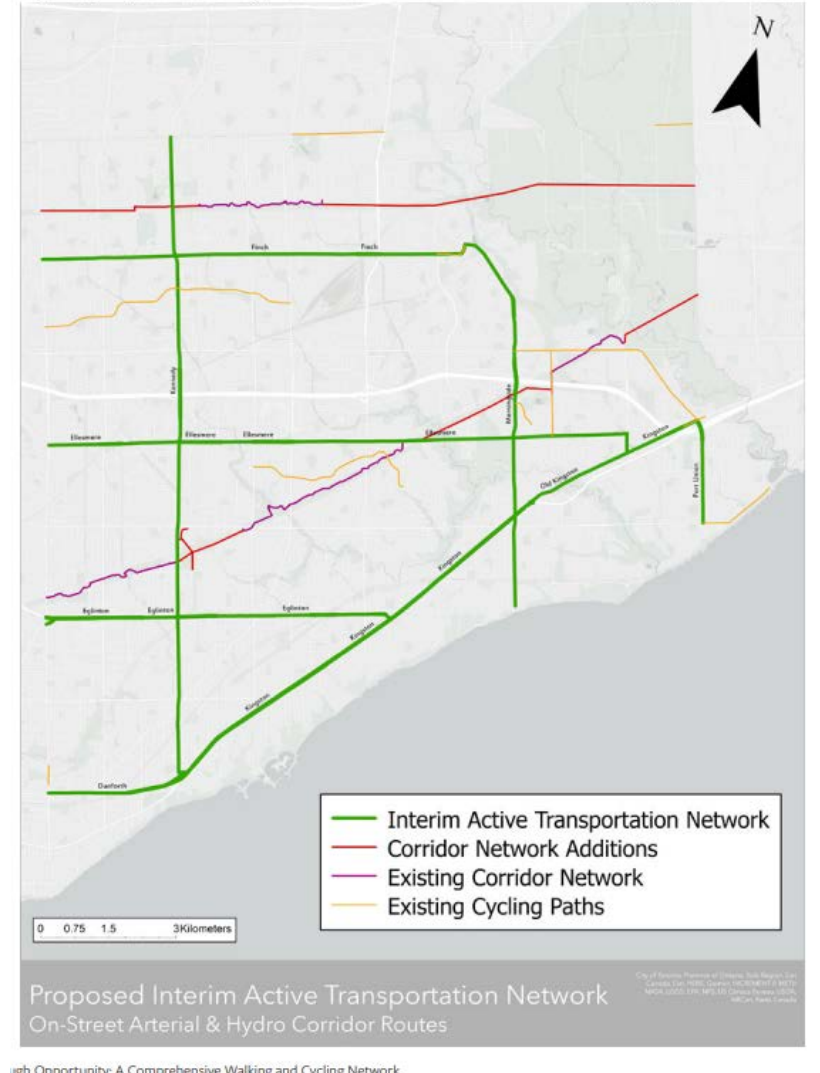


Figure 4.3: Proposed Scarborough Interim Network Mapping: Isaac Bortolussi



Q & A

