


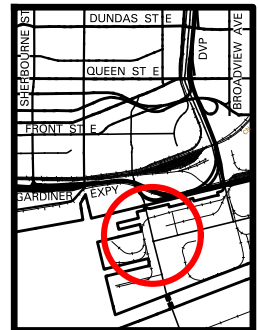


LEGEND

-  PERMANENT ROAD CLOSURE
-  CONSTRUCTION STAGING AREA
-  INTERIM ROAD OPENING
-  NEW CHERRY STREET ALIGNMENT UNDER CONSTRUCTION
-  TRAFFIC CONTROL SIGNALS



KEY MAP

PORT LANDS FLOOD PROTECTION PROJECT

