

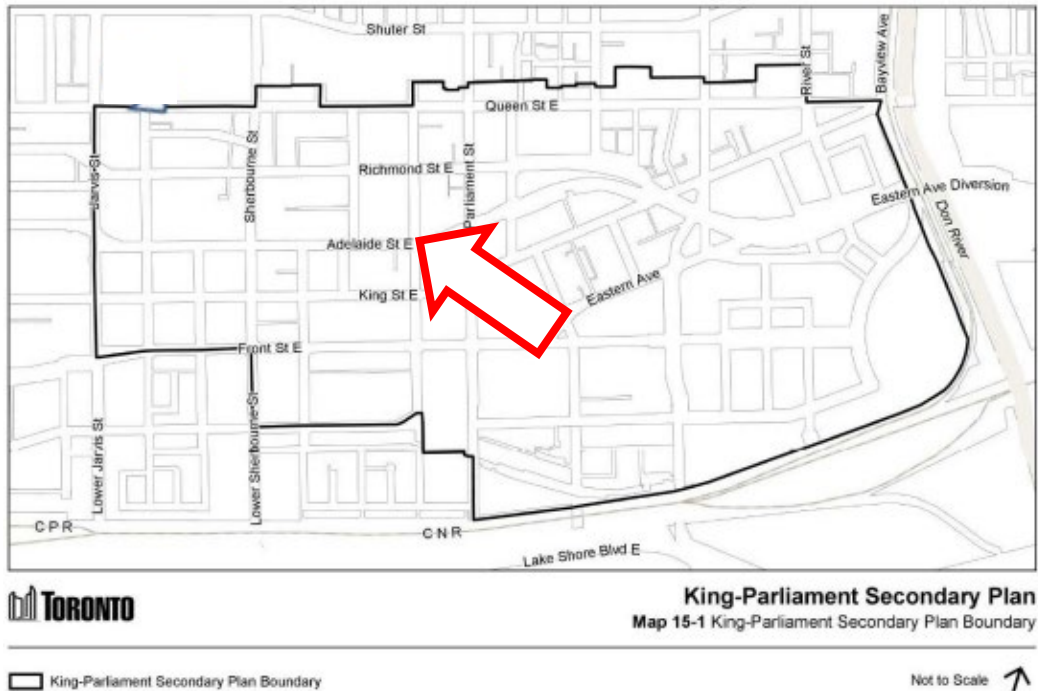


## PB2.2

# 72-78 Berkeley Street – Notice of Intention to Designate a Property under Part IV, Section 29 of the Ontario Heritage Act

## PB2.2

### 72-78 Berkeley Street



King Parliament Secondary Plan Area Boundary, August 2019  
(City Planning)

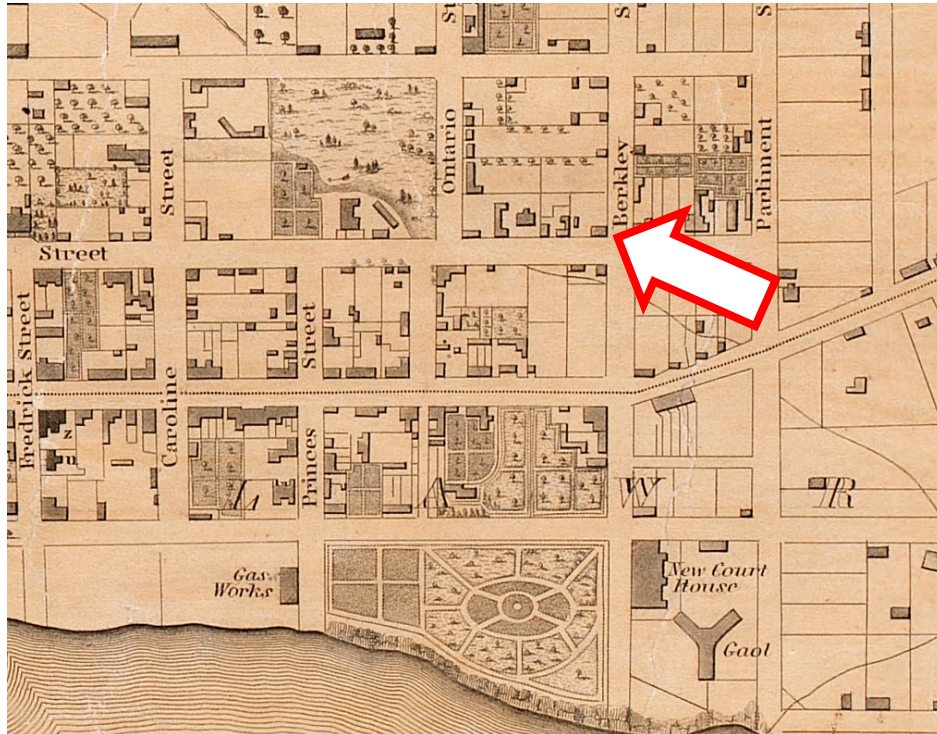


This location map is for information purposes only; the exact boundaries of the properties are not shown. The arrow marks the location of the site.

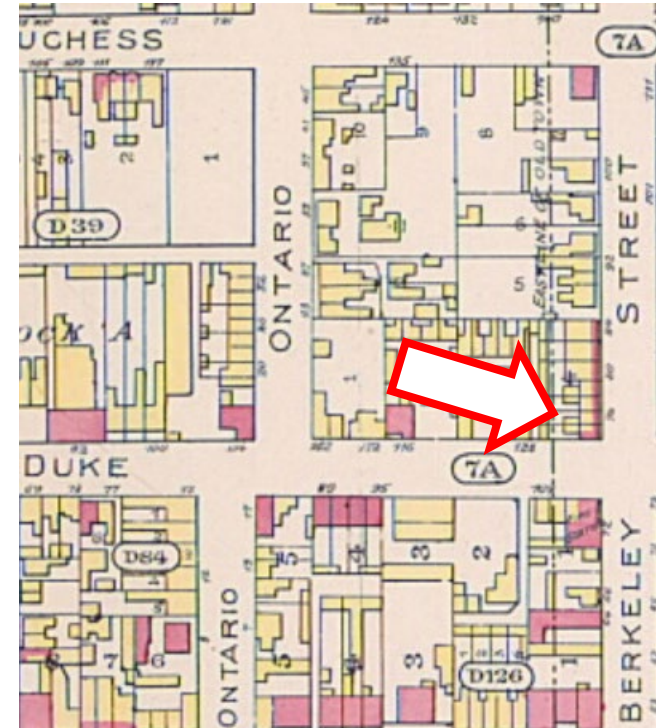


## PB2.2

### 72-78 Berkeley Street



1842 Historical map showing the future location of the subject properties. (Ng)



1884 Goad's Historical Atlas showing the recently-completed subject properties. (Ng)



## PB2.2 72-78 Berkeley Street




City of Toronto Archives, Fonds 1526, File 7, Item 44



The subject properties at 72-78 Berkeley Street shown in 1972 (left), and 2022 (right)



PB2.2  
72-78 Berkeley Street



Contextual photographs showing the subject properties (indicated by the arrow) and adjacent heritage properties along Berkeley Street. (Heritage Planning, 2022)