



# PB4.7

**41-53 Fraser Avenue, 42 Pardee Avenue & 135 Liberty Street - Alterations to Designated Properties at 41-53 Fraser Avenue & 135 Liberty Street and Demolition of a building on a Designated property at 42 Pardee Avenue**

**PB4.7**  
**41-53 Fraser Avenue, 42 Pardee Avenue & 135 Liberty Street**



This location map is for information purposes only; the exact boundaries of the property are not shown. The arrow marks the location of the site.




**PB4.7**  
**41-53 Fraser Avenue, 42**  
**Pardee Avenue & 135 Liberty**  
**Street**




Photographs

**PB4.7**  
**41-53 Fraser Avenue, 42**  
**Pardee Avenue & 135 Liberty**  
**Street**




Photographs along Fraser Avenue

**PB4.7**  
**41-53 Fraser Avenue, 42**  
**Pardee Avenue & 135 Liberty**  
**Street**



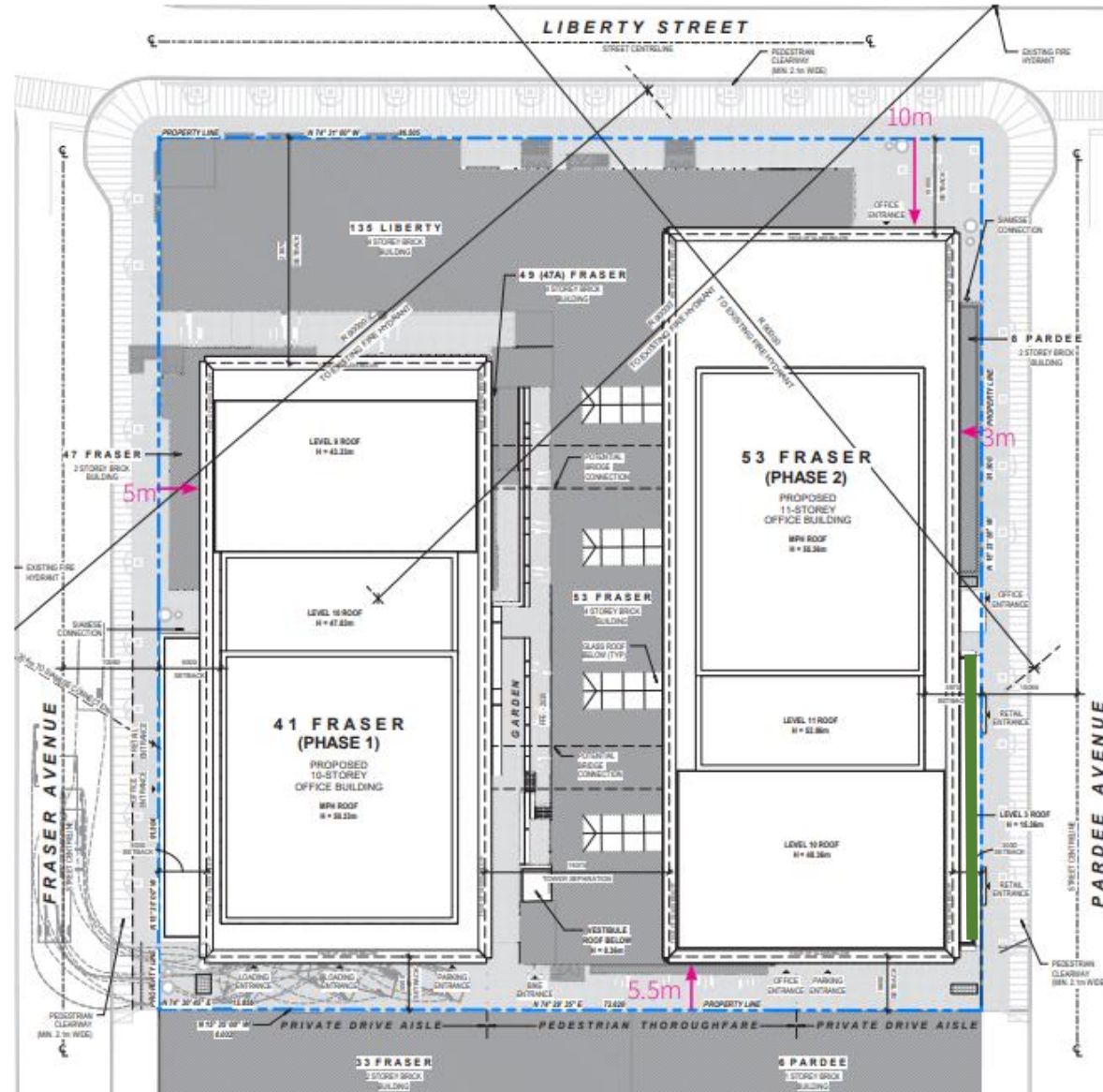
PB4.7

41-53 Fraser Avenue, 42 Pardee Avenue & 135 Liberty Street



Photographs of 42 Pardee Avenue that is proposed to be demolished

**PB4.7**  
**41-53 Fraser Avenue, 42**  
**Pardee Avenue & 135 Liberty**  
**Street**



Proposed Site Plan

**PB4.7**  
**41-53 Fraser Avenue, 42**  
**Pardee Avenue & 135 Liberty**  
**Street**

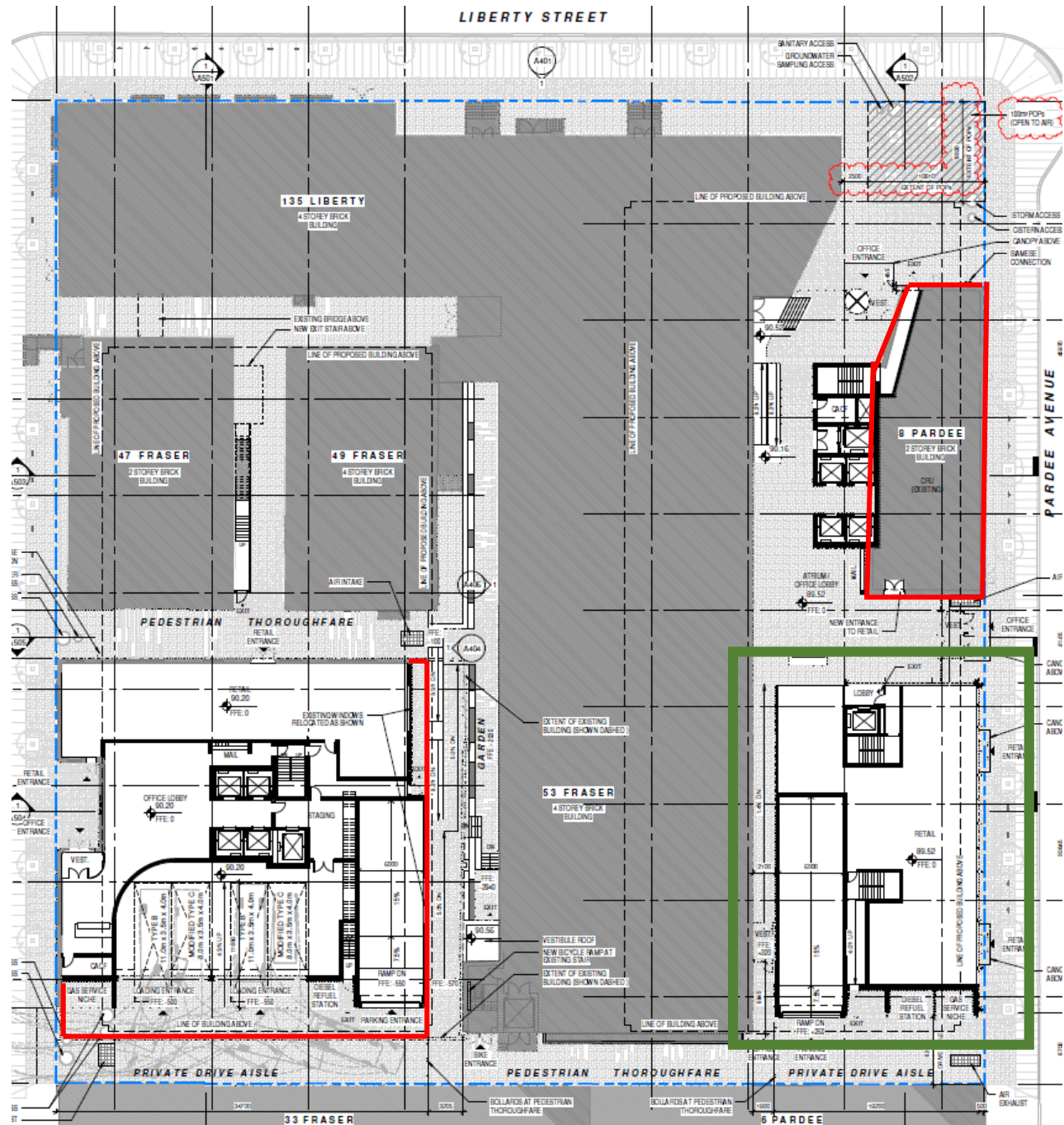


Rendering of proposed new additions

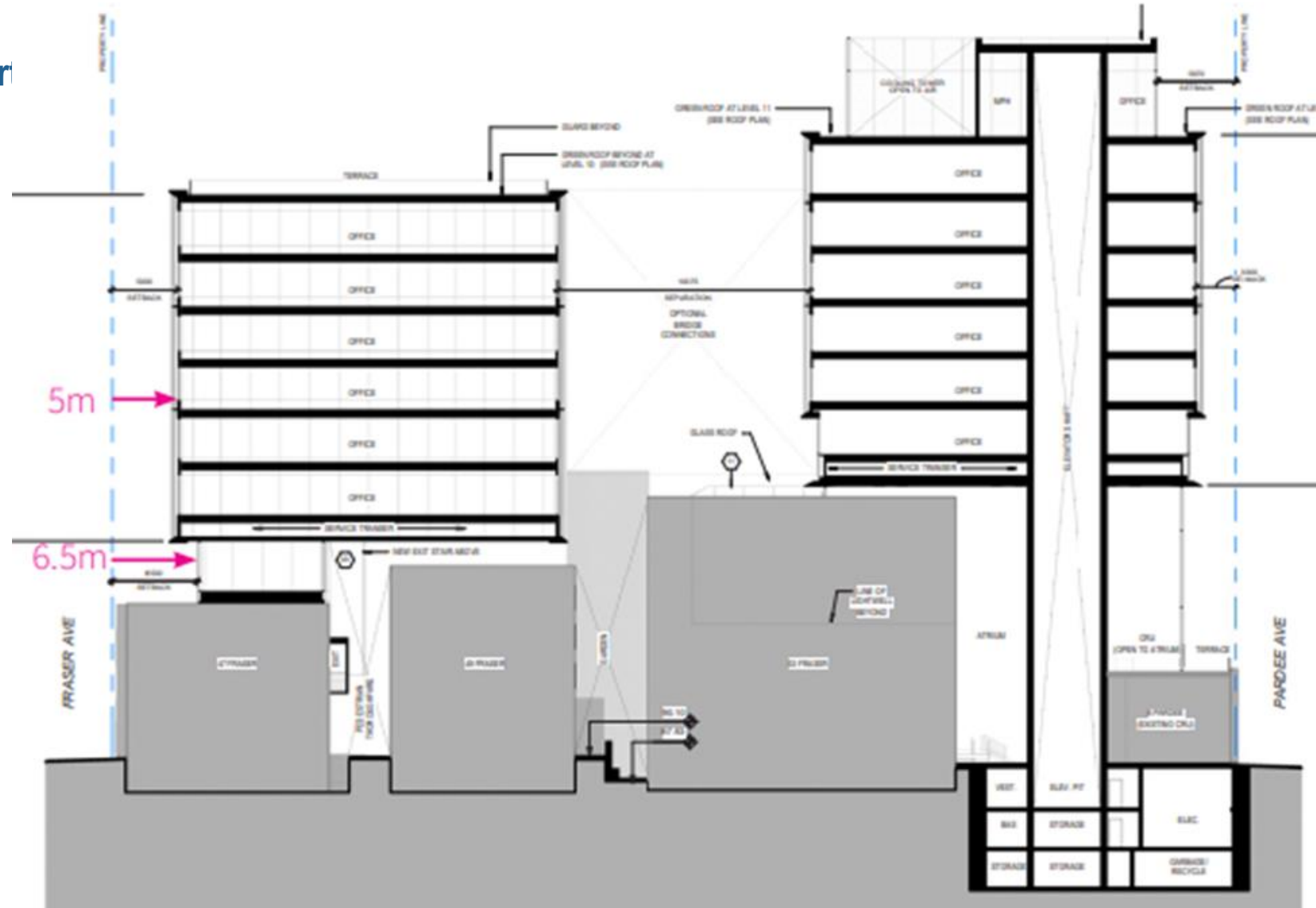


**PB4.7**  
**41-53 Fraser Avenue, 42**  
**Pardee Avenue & 135 Liberty**  
**Street**

Demolition shown in red

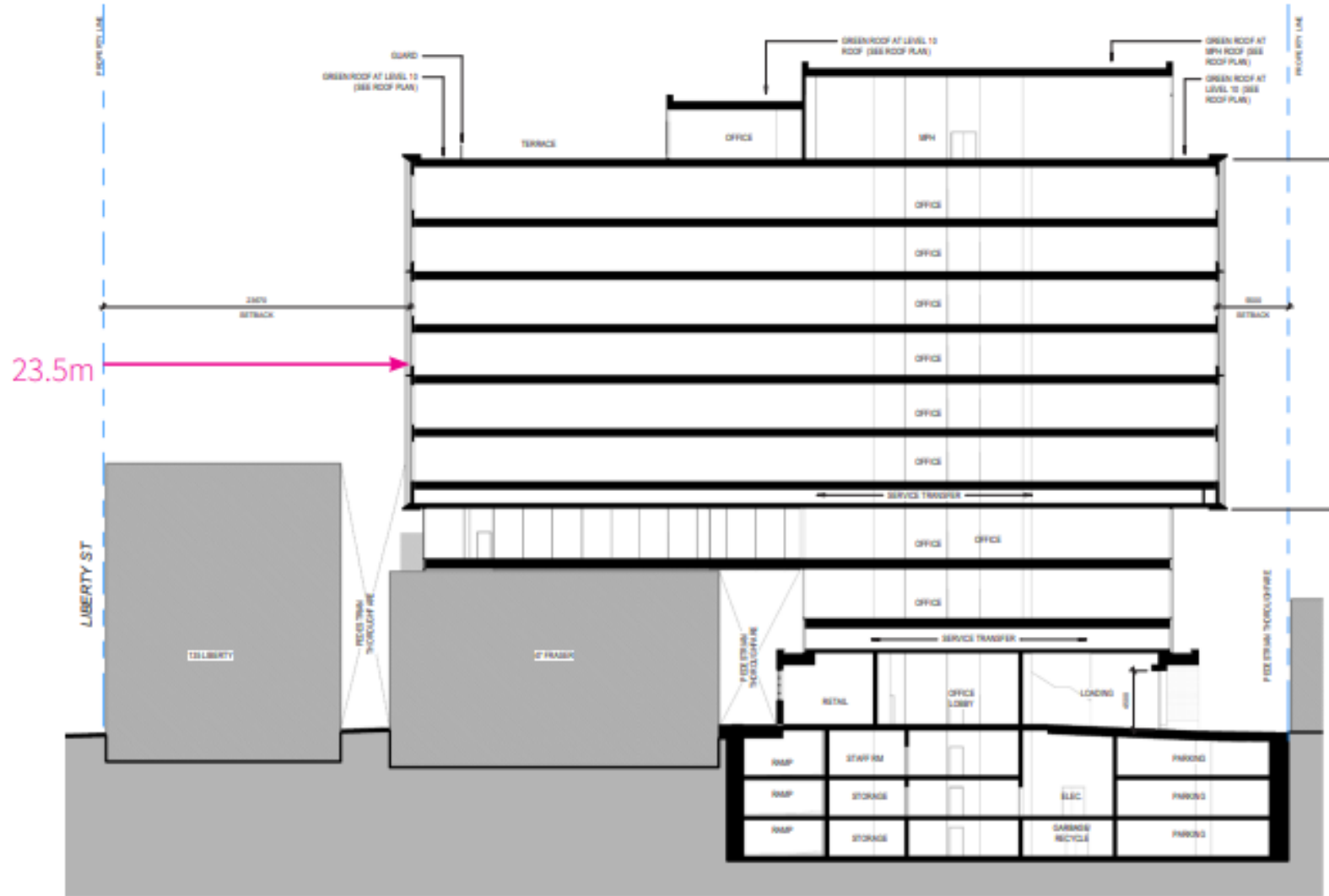


**PB4.7**  
**41-53 Fraser Avenue, 42**  
**Pardee Avenue & 135 Liberty Street**



Section

**PB4.7**  
41-53 Fraser Avenue, 42  
Pardee Avenue & 135 Liberty  
Street



Section

**PB4.7**  
**41-53 Fraser Avenue, 42**  
**Pardee Avenue & 135 Liberty**  
**Street**

Rendering of proposed new additions

