



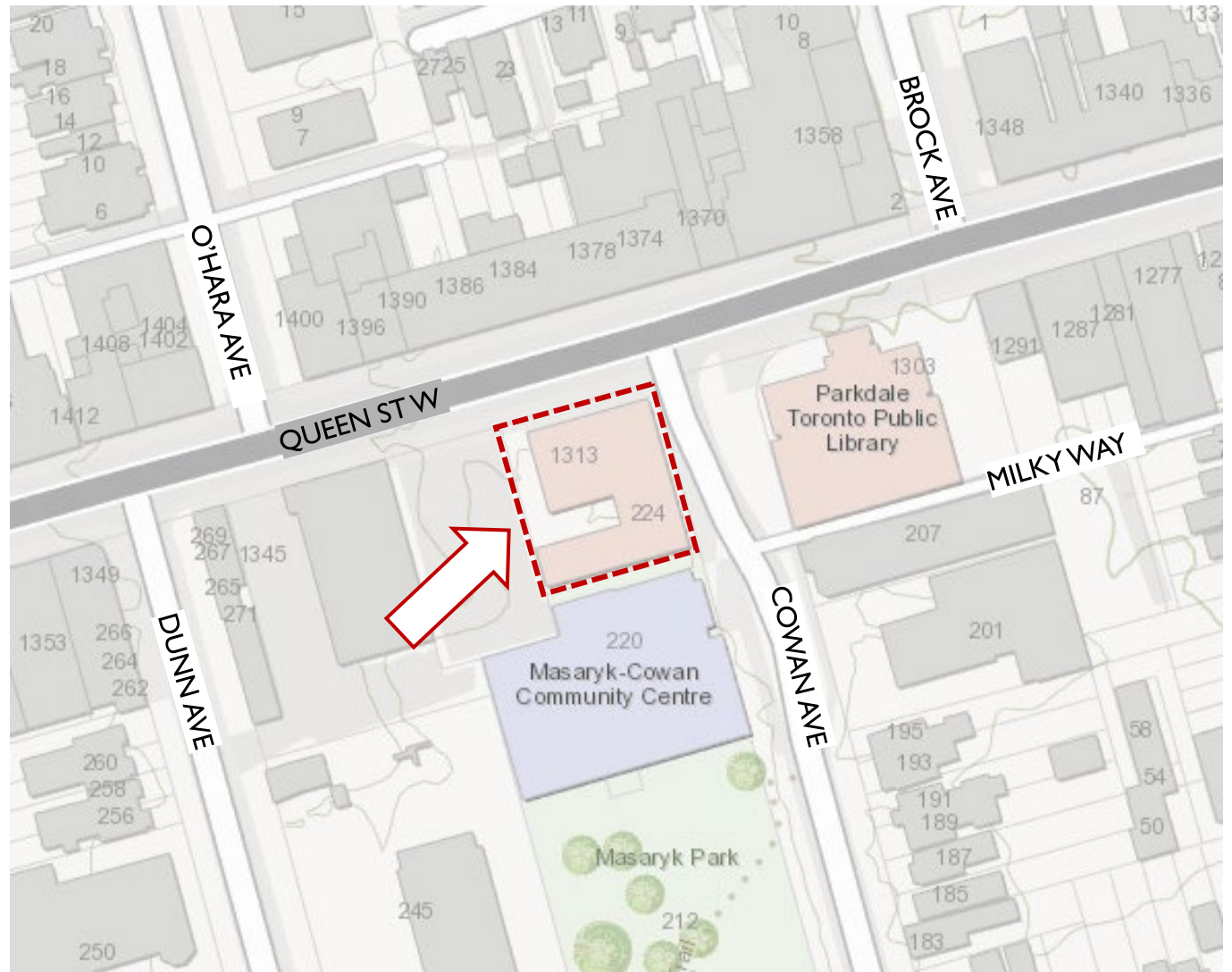
PB5.2

1313 Queen Street West - Notice of Intention to Designate a Property under Part IV, Section 29 of the Ontario Heritage Act

PB5.2

1313 Queen Street West

This location map is for information purposes only; the exact boundaries of the property are not shown. The arrow marks the location of the site.



PB5.2
1313 Queen Street West



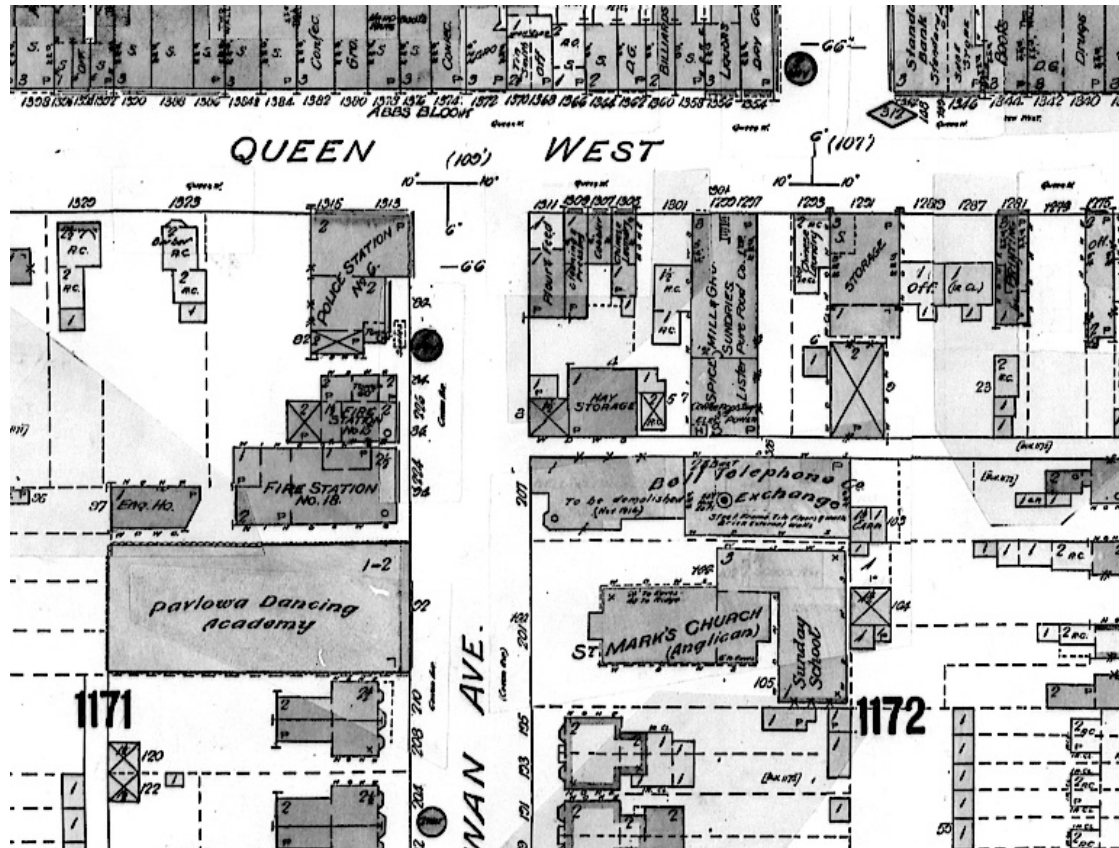
1313 Queen Street West – 1931 (City of Toronto Archives)



1313 Queen Street West – 2022 (Heritage Planning)

PB5.2

1313 Queen Street West

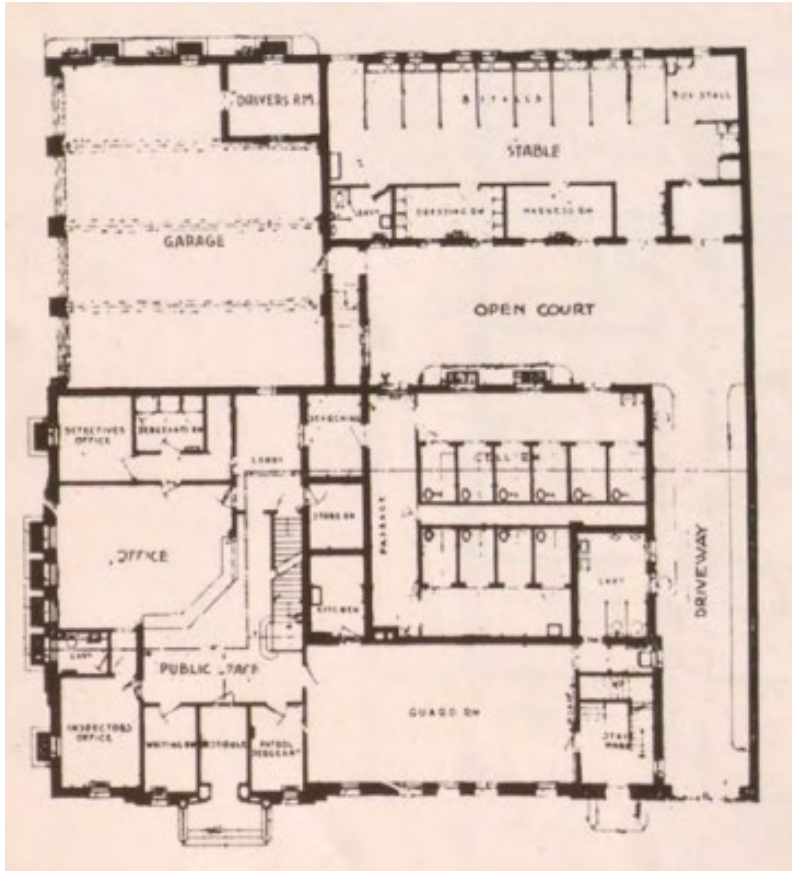


Excerpt from the 1910 Fire Insurance Plan.
The approximate location of the site is indicated by the arrow



Archival photograph from 1931, showing the new Police Station No.6 under construction; view looking north towards Queen Street West (City of Toronto Archives)


PB5.2
1313 Queen Street West



Ground Floor Plan of 1313 Queen Street West, from 1932 Issue of *Construction* (City of Toronto Archives)



Archival image from 1932, showing 1313 Queen Street West (City of Toronto Archives)



Driveway gate, 1313 Queen Street West, from 1932 Issue of *Construction* (City of Toronto Archives)

PB5.2

1313 Queen Street West



1982 photograph of the east elevation of 1313 Queen Street West, after its conversion to social housing (Toronto Historical Board)



The courtyard now serves as a private amenity space for the building's residents (Heritage Planning 2023)

PB5.2
1313 Queen Street West



Cowan Avenue, looking north towards Queen Street West
(Heritage Planning, 2022)



View southwest towards 1313 Queen Street West, operated by Artscape as the
Parkdale Arts and Cultural Centre (Heritage Planning, 2022)