

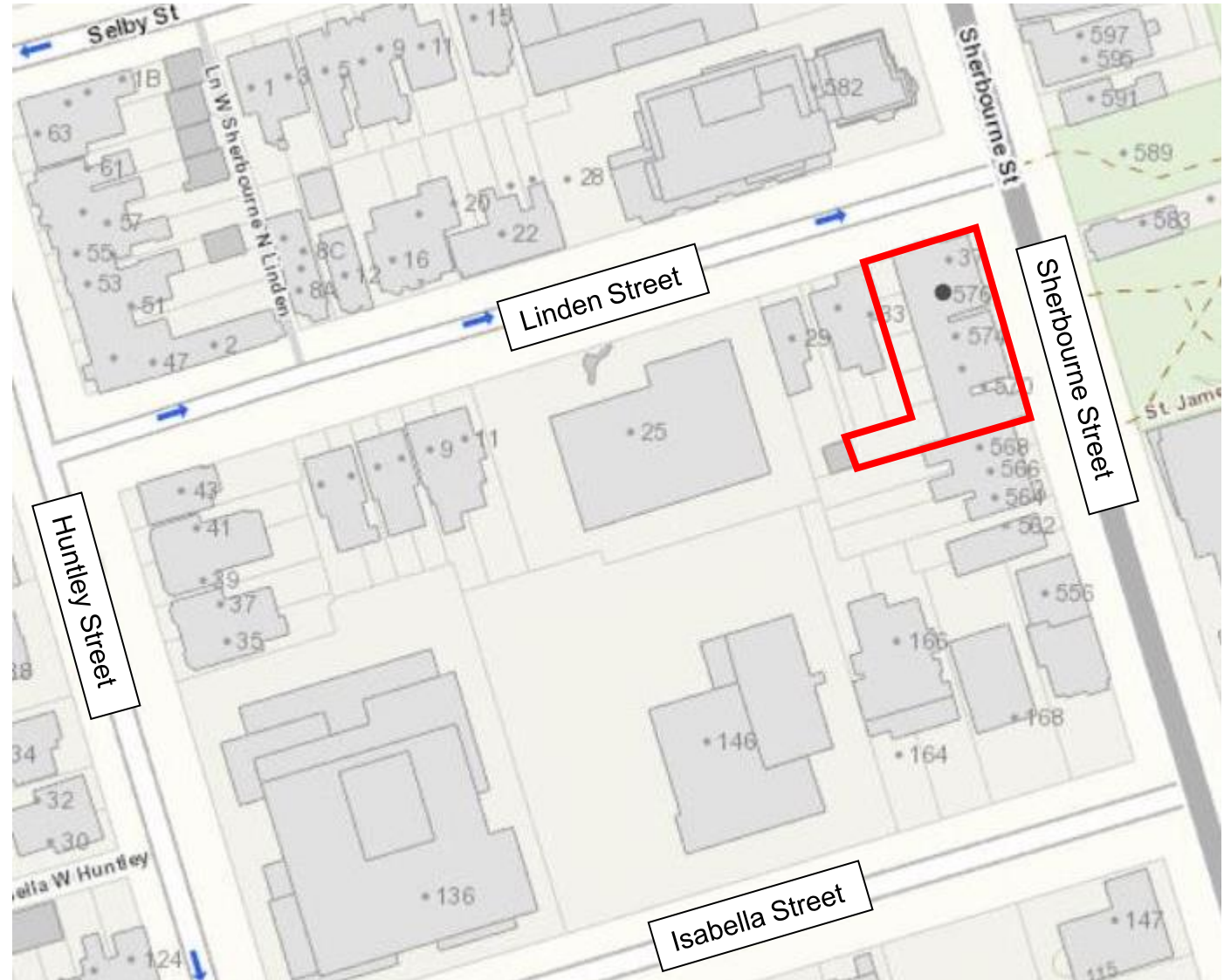


## PB10.1

**570-576 Sherbourne Street and 37 Linden Street  
and 29 Linden Street - Notice of Intention to  
Designate a Property under Part IV, Section 29  
of the Ontario Heritage Act**

PB10.1

## 570-576 Sherbourne Street and 37 Linden Street

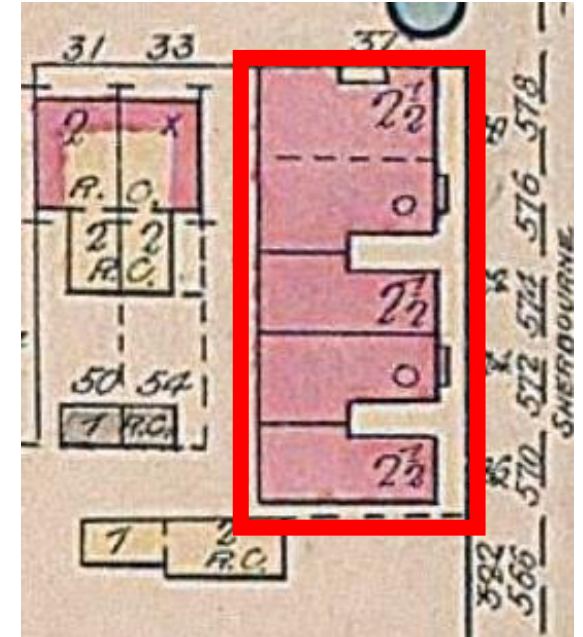


This location map is for information purposes only; the exact boundaries of the property are not shown. The site is outlined in red.

PB10.1  
570-576 Sherbourne Street  
and 37 Linden Street



East elevations of 570-576 Sherbourne Street and 37 Linden Street (Google, April 2015).



Goad's 1889 Atlas of the City of Toronto with 570-576 Sherbourne Street 37 Linden Street outlined in red (City of Toronto Archives).

**PB10.1**  
**570-576 Sherbourne Street**  
**and 37 Linden Street**



570, 572, and 574 Sherbourne Street (Google, May 2019).




576 Sherbourne Street and 37 Linden Street (Google, September 2021).

PB10.1

570-576 Sherbourne Street  
and 37 Linden Street



Author Shirley Faessler (1921-1997)  
owner and operator of boarding house  
at 576 Sherbourne Street.



Cover of Shirley Faessler's  
1988 *A Basket of Apples*  
(McClelland and Stewart).

**PB10.1**  
**570-576 Sherbourne Street**  
**37 Linden Street**

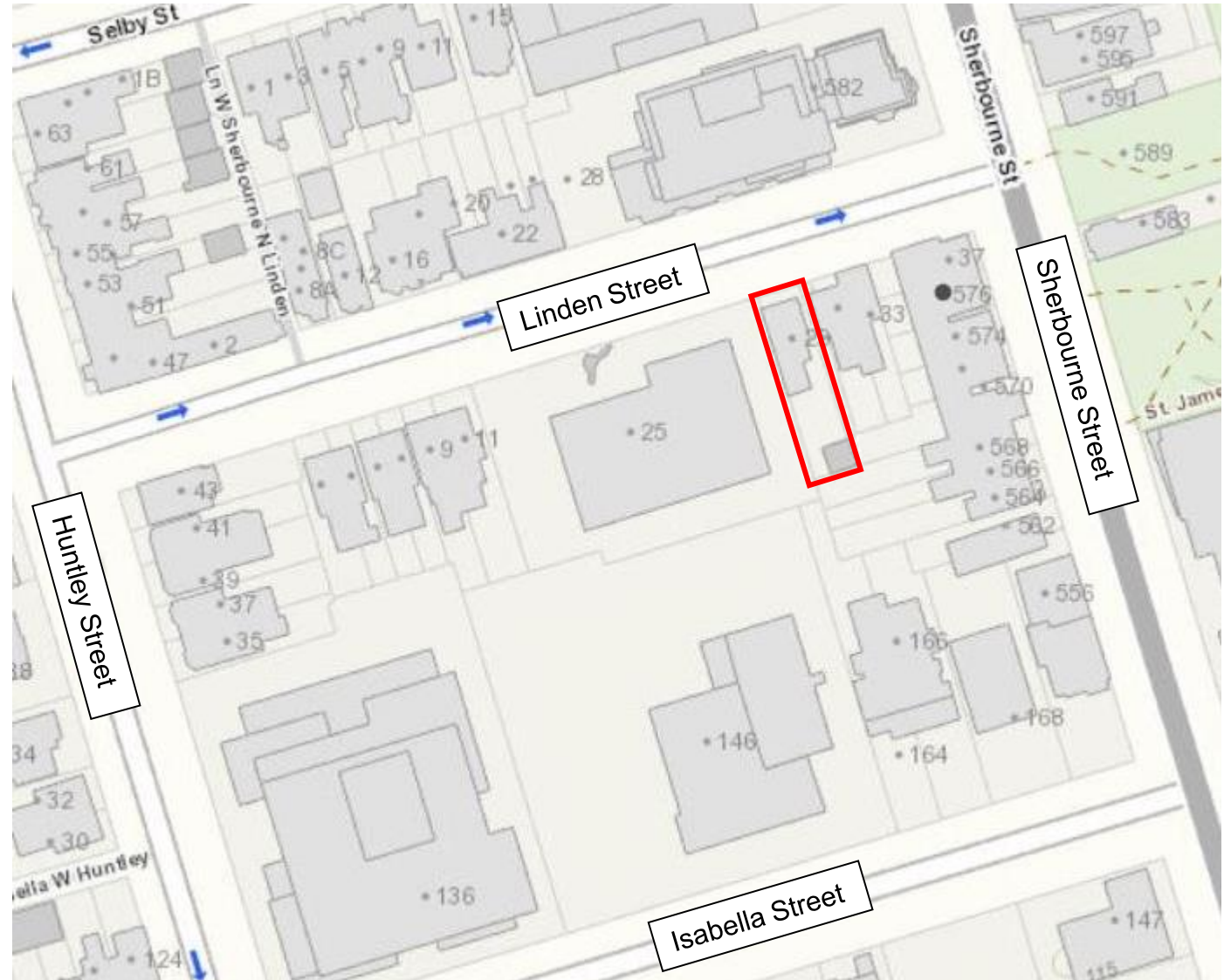


Looking northwest along Sherbourne Street with 576 Sherbourne Street and 37 Linden Street on the left (Heritage Planning, 2023).



Looking southwest along Sherbourne Street with 576 Sherbourne Street / 37 Linden Street (Heritage Planning, 2023).

100%

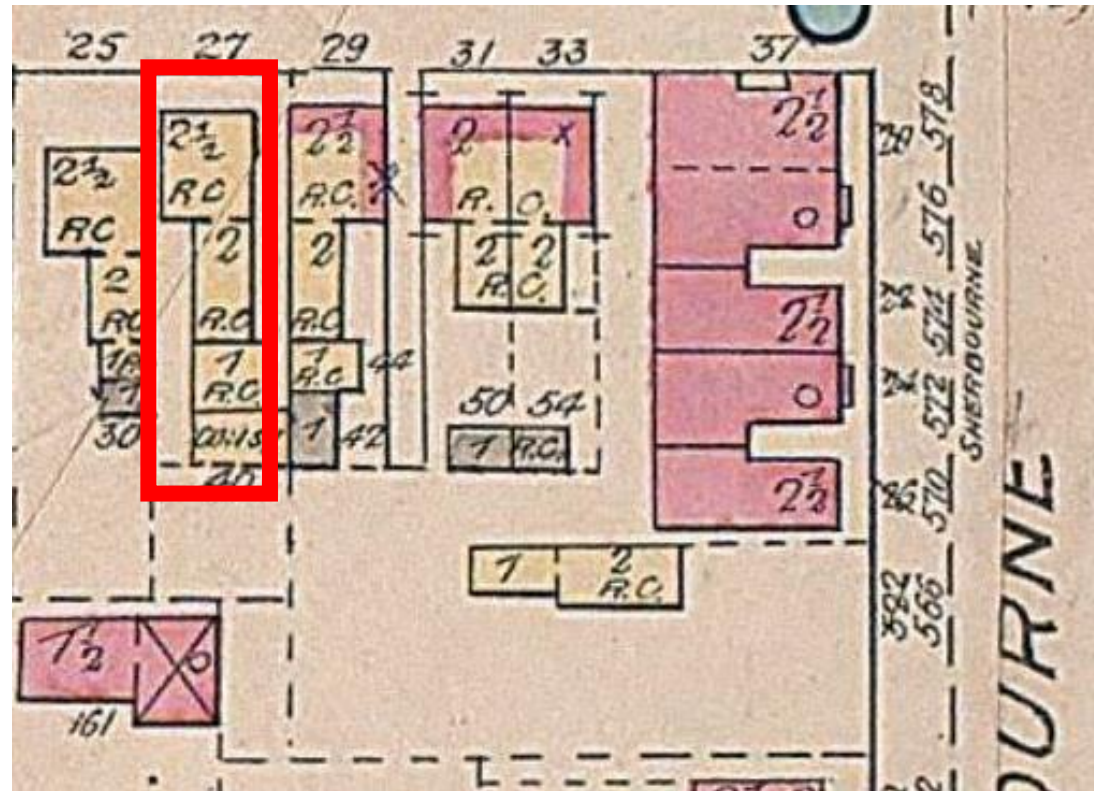


This location map is for information purposes only; the exact boundaries of the property are not shown. The site is outlined in red.

PB10.1  
29 Linden Street



North elevation at 29 Linden Street  
(Heritage Planning, 2023).



Goad's 1889 Atlas of the City of Toronto with 570-576  
Sherbourne Street and 29 and 37 Linden Street outlined in red  
(City of Toronto Archives).

PB10.1  
29 Linden Street



Showing an unobstructed view of 29 Linden Street (Google, May 2019).



East and north elevations at 29 Linden Street (Heritage Planning, 2023).



Northwest corner of 29 Linden Street (Heritage Planning, 2023).

PB10.1  
29 Linden Street



Unobstructed view showing 31 and 33 Linden Street (center) and 29 Linden Street on the right (Google, May 2019).



North side of Linden Street looking west towards Huntley Street (Heritage Planning, 2023).