


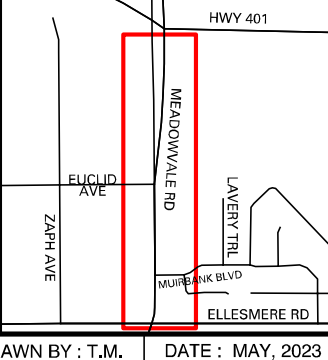


<p><b>LEGEND:</b></p> <ul style="list-style-type: none"> <li>*  PROPOSED TWO-WAY LEFT-TURN LANE, CENTRE LANE ONLY SIGN (RD-46A)</li> <li> PROPOSED SIGN POST</li> <li>*  EXISTING SIGNALIZED INTERSECTION</li> </ul>	<p><b>NOTE:</b></p> <p>*INFORMATION ON THIS PLAN IS BASED ON OFFICE RECORDS AND IS SUBJECT TO FIELD VERIFICATION.</p> <p><b>DISCLAIMER:</b></p> <p>THIS DRAWING WAS PREPARED FOR THE PURPOSE OF A SCARBOROUGH COMMUNITY COUNCIL REPORT. PLACEMENT OF THESE SIGNS ADHERES TO OTM BOOK 5, HOWEVER, THE CITY'S TRAFFIC OPERATIONS AND SIGNS &amp; MARKINGS UNIT HAVE NOT APPROVED THESE SIGN LOCATIONS. THEREFORE, ASSUME SIGNS AND PLACEMENT AS PROPOSED, SOLELY FOR VISUAL EXAMPLE.</p>	<p style="text-align: center;">N</p> 			
<p><b>LANE DESIGNATION MEADOWVALE ROAD ELLESMERE ROAD TO HWY 401 (EB) OFF-RAMP</b></p>					
FILE NO. 421G-4237	Attachment 2 of 4	WARD 25	SCALE : N. T. S.	DRAWN BY : T.M.	DATE : MAY, 2023