




<p>LEGEND:</p> <ul style="list-style-type: none"> *  PROPOSED TWO-WAY LEFT-TURN LANE, CENTRE LANE ONLY SIGN (RB-46A)  PROPOSED SIGN POST *  EXISTING SIGNALIZED INTERSECTION 	<p>NOTE:</p> <p>*INFORMATION ON THIS PLAN IS BASED ON OFFICE RECORDS AND IS SUBJECT TO FIELD VERIFICATION.</p> <p>DISCLAIMER:</p> <p><small>THIS DRAWING WAS PREPARED FOR THE PURPOSE OF A SCARBOROUGH COMMUNITY COUNCIL REPORT. PLACEMENT OF THESE SIGNS ADHERES TO OTM BOOK 5, HOWEVER, THE CITY'S TRAFFIC OPERATIONS AND SIGNS & MARKINGS UNIT HAVE NOT APPROVED THESE SIGN LOCATIONS. THEREFORE, ASSUME SIGNS AND PLACEMENT AS PROPOSED, SOLELY FOR VISUAL EXAMPLE.</small></p>	<p>The inset map shows a larger area including Hwy 401 at the top, Euclid Ave, Meadowvale Rd, Lavery Trl, Muirbank Blvd, and Ellesmere Rd. A red rectangle highlights the specific area shown in the main drawing.</p>			
<p>LANE DESIGNATION MEADOWVALE ROAD ELLESMERE ROAD TO HWY 401 (EB) OFF-RAMP</p>					
<p>FILE NO. 421G-4238</p>	<p>Attachment 3 of 4</p>	<p>WARD 25</p>	<p>SCALE : N. T. S.</p>	<p>DRAWN BY : T.M.</p>	<p>DATE : MAY, 2023</p>