



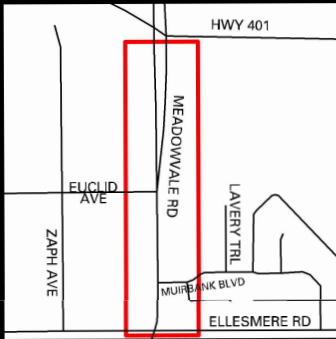


MATCHLINE SEE DRAWING: 421G-4238

<p>LEGEND:</p> <ul style="list-style-type: none"> *  PROPOSED TWO-WAY LEFT-TURN LANE, CENTER LANE ONLY SIGN (RD-46A)  PROPOSED SIGN POST *  EXISTING SIGNALIZED INTERSECTION 	<p>NOTE:</p> <p>*INFORMATION ON THIS PLAN IS BASED ON OFFICE RECORDS AND IS SUBJECT TO FIELD VERIFICATION.</p> <p>DISCLAIMER:</p> <p>THIS DRAWING WAS PREPARED FOR THE PURPOSE OF A SCARBOROUGH COMMUNITY COUNCIL REPORT. PLACEMENT OF THESE SIGNS ADHERES TO OTM BOOK 5, HOWEVER, THE CITY'S TRAFFIC OPERATIONS AND SIGNS & MARKINGS UNIT HAVE NOT APPROVED THESE SIGN LOCATIONS. THEREFORE, ASSUME SIGNS AND PLACEMENT AS PROPOSED, SOLELY FOR VISUAL EXAMPLE.</p>	 			
<p>LANE DESIGNATION MEADOWVALE ROAD ELLESMERE ROAD TO HWY 401 (EB) OFF-RAMP</p>					
<p>FILE NO. 421G-4239</p>	<p>Attachment 4 of 4</p>	<p>WARD 25</p>	<p>SCALE : N. T. S.</p>	<p>DRAWN BY : T.M.</p>	<p>DATE : MAY, 2023</p>