

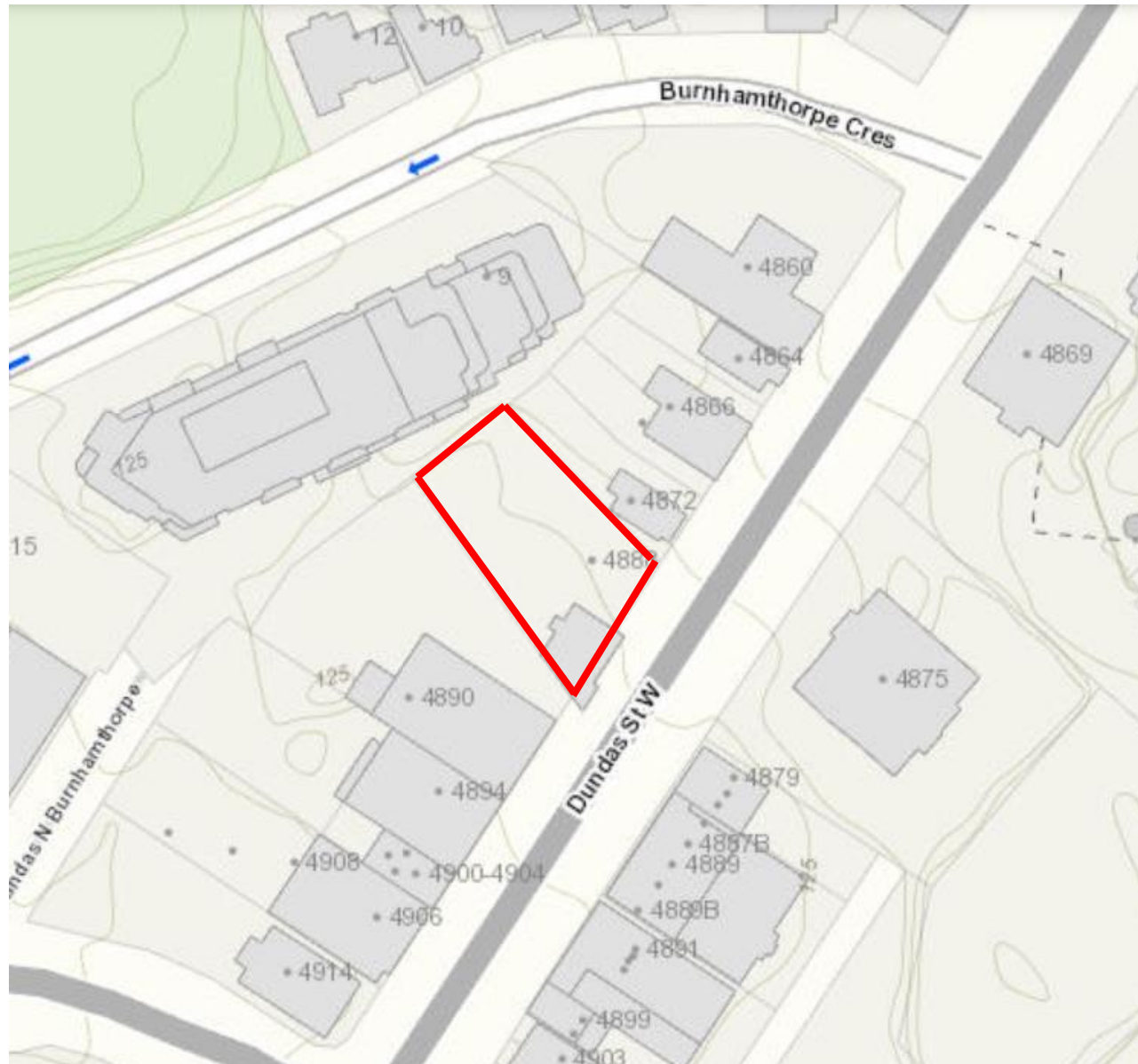


## PB16.8

# 4888 Dundas Street West - Alteration of a Property Designated under Part IV of the Ontario Heritage Act and Authority to Enter into a Heritage Easement Agreement - Request for Directions

## PB16.8 4888 Dundas Street West

This location map is for information purposes only; the exact boundaries of the property are not shown. The arrow marks the location of the site.



**PB16.8**  
**4888 Dundas Street West**



South and West Elevations



**PB16.8**  
**4888 Dundas Street West**



South and East Elevations

**PB16.8**  
**4888 Dundas Street West**



Rear Elevation

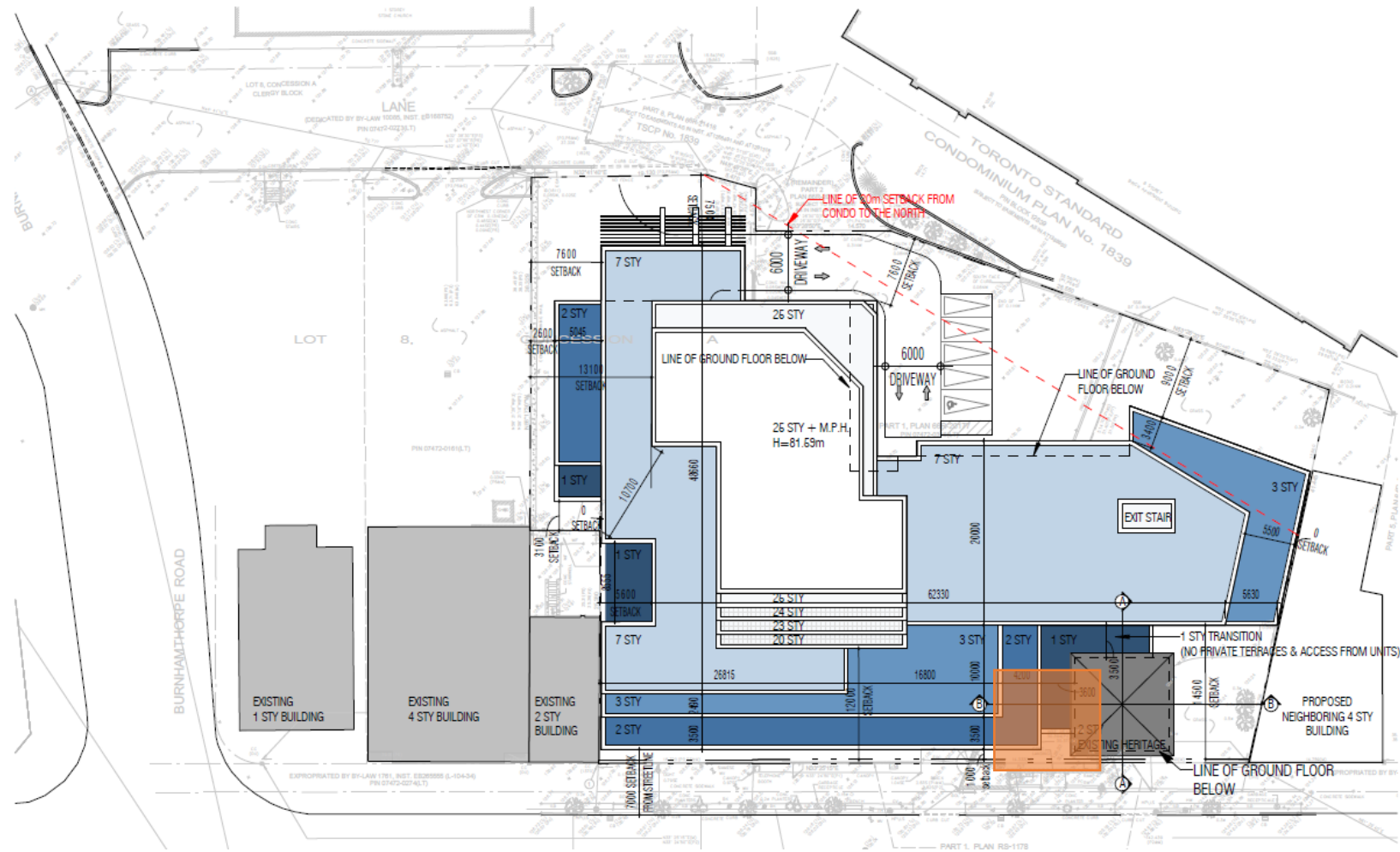
**PB16.8**  
**4888 Dundas Street West**



Proposed Perspective Northwest (Graziani + Corazza Architects)



## PB16.8 4888 Dundas Street West



Proposed Relocation approx. 11m east and 2m north – original location in orange

## PB16.8 4888 Dundas Street West



*South Elevation: Non-original fabric added the west elevation of the 'Musson House' will be removed. A portion of the eastern elevation will be reconstructed to help*




*North Elevation: A later addition to the west, and rear elevation (wood entrance) will be removed, the extent of which is shown in red.*


Removals of later additions (Heritage Impact Assessment, GBCA Architects)



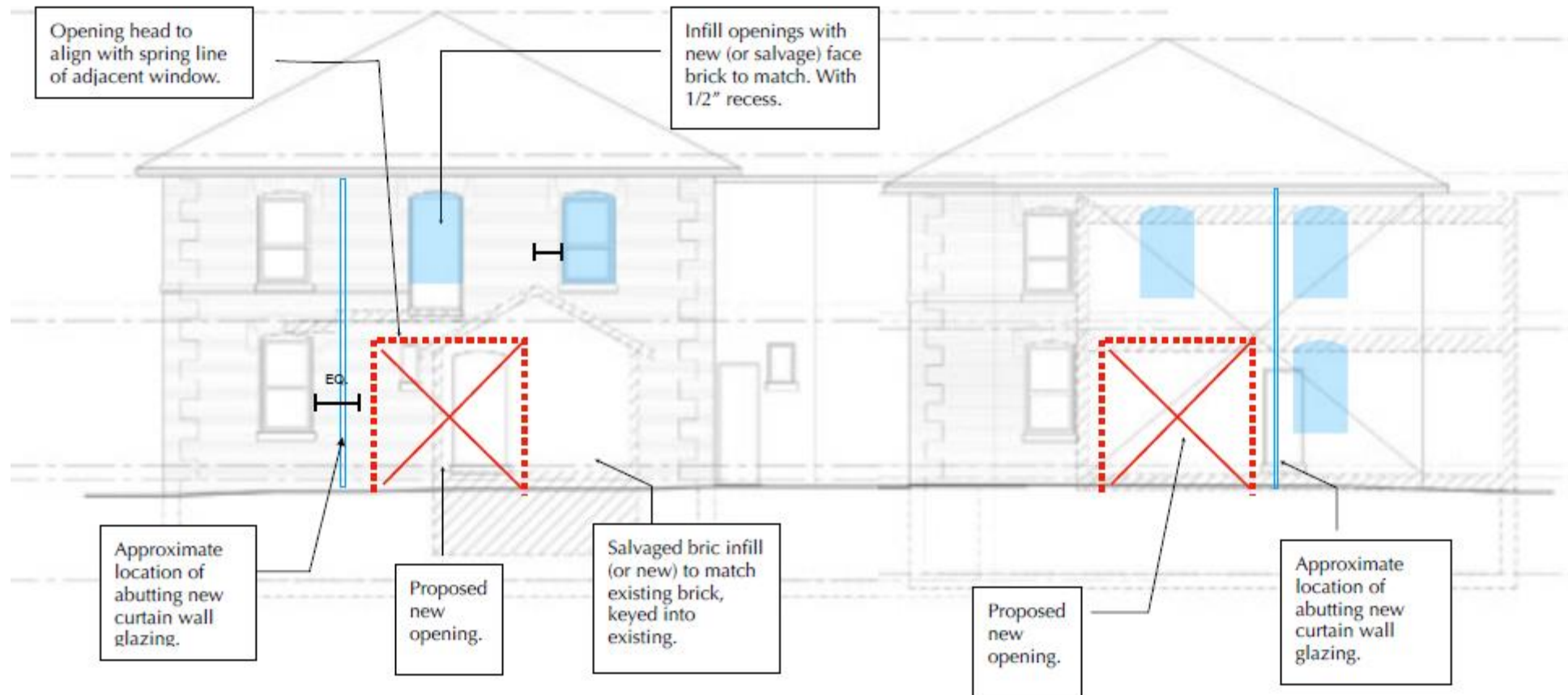
PB16.8  
4888 Dundas Street West



PB16.8  
4888 Dundas Street West



PB16.8  
4888 Dundas Street West



Alterations to North and West Elevations (Heritage Impact Assessment, GBCA Architects)



**PB16.8**  
**4888 Dundas Street West**

**CONFIDENTIAL**