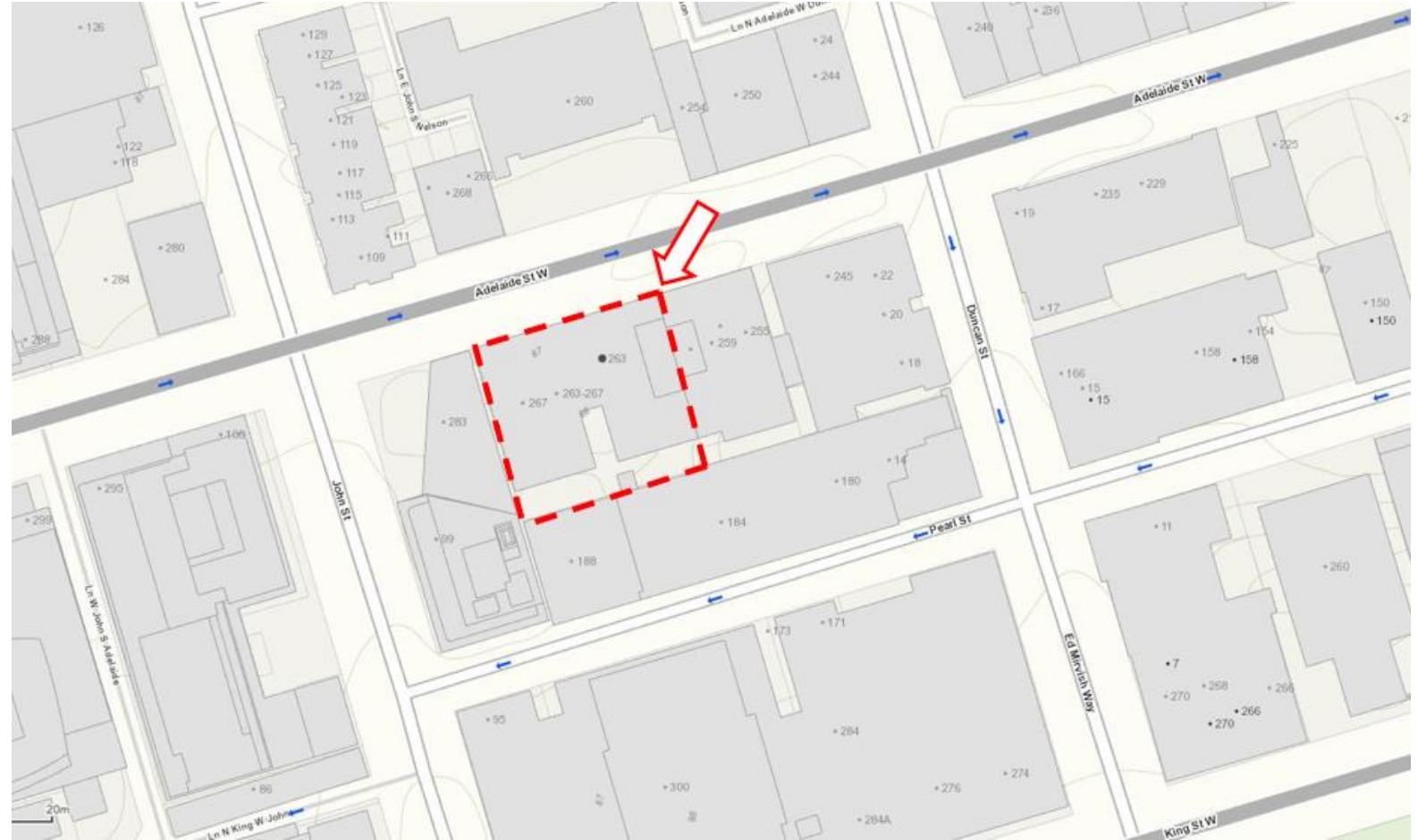




PBBP19.4

263 Adelaide Street West – Alterations to and Demolition of Heritage Attributes of a Designated Property Under Part IV, Sections 33 and 34 of the Ontario Heritage Act and Authority to Amend a Heritage Easement Agreement

PB19.4 263 Adelaide Street West



This location map is for information purposes only; the exact boundaries of the property are not shown. The arrow marks the location of the site.

PB19.4 263 Adelaide Street West

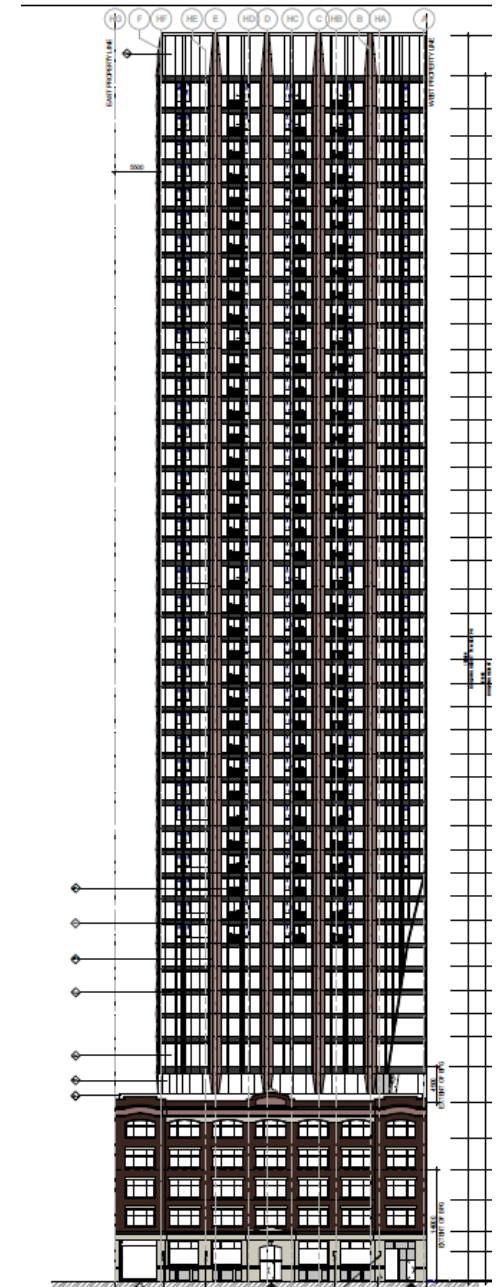
Photograph of front of 263 Adelaide Street West
(Source: HIA by ERA Architects Inc.)



PB19.4
263 Adelaide Street West

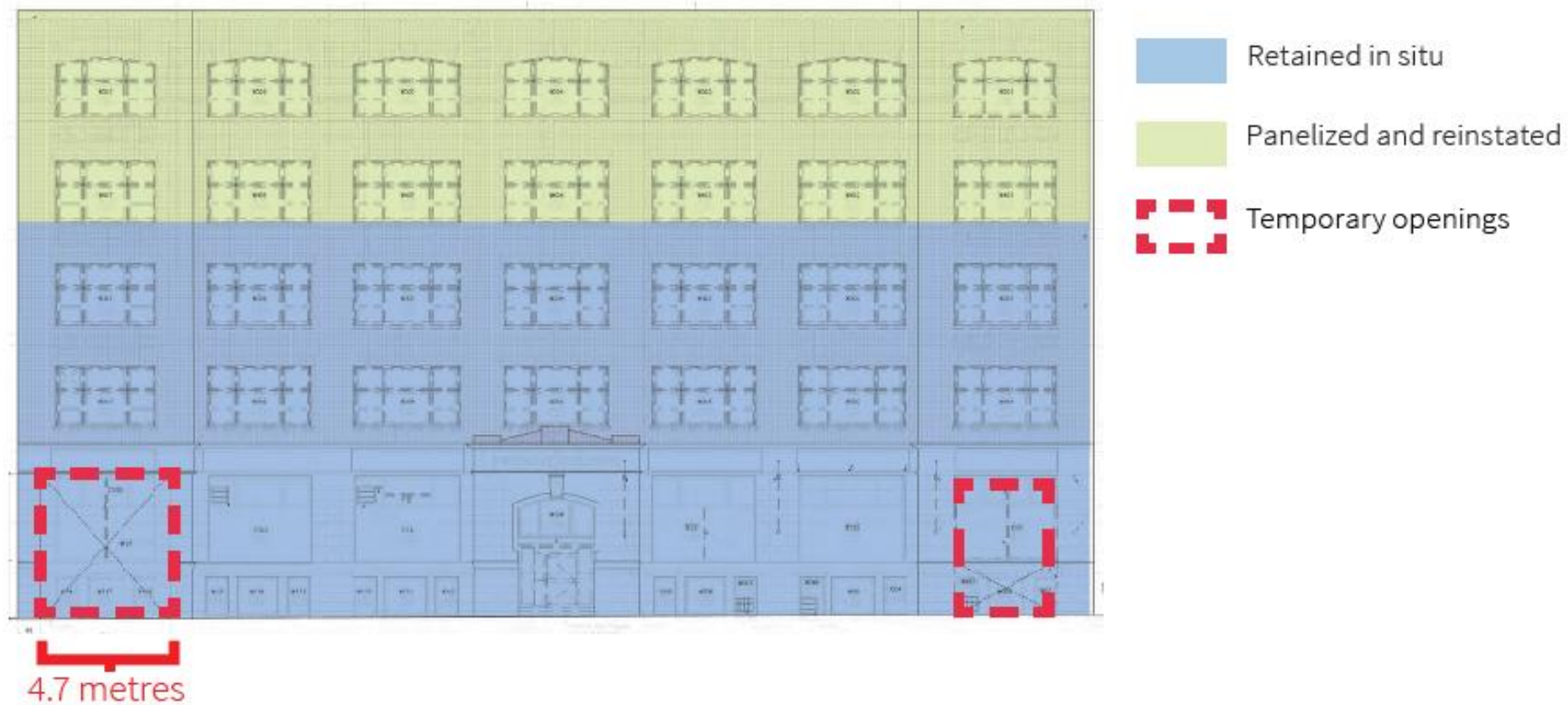


Elevation and rendering of approved scheme
(Source: HIA by ERA Architects Inc.)



PB19.4
263 Adelaide Street West

FACADE RETENTION DIAGRAM



Elevation showing extent of façade retention and panelisation

PB19.4 263 Adelaide Street West

Façade Restoration

