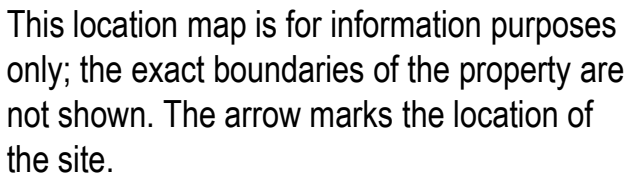




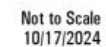

# PB25.8

## Weston (Phase 2) Heritage Conservation District Study – Final Report

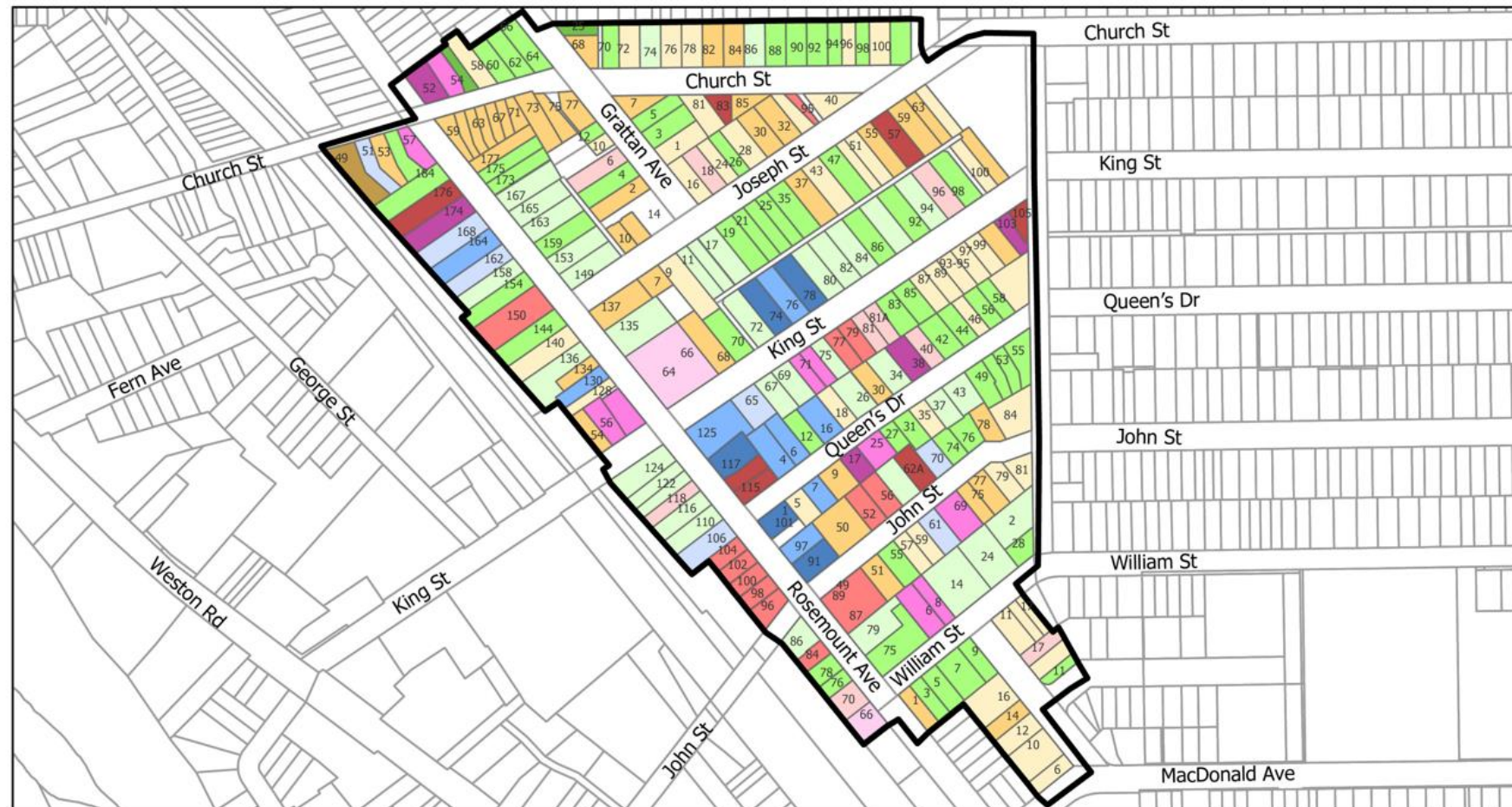
100%



## Weston Phase II Heritage Conservation District Study Area



# PB25.8 Weston (Phase 2) Heritage Conservation District Study – Final Report



Weston II HCD

Approximate Year of Construction (Version 1)

HCD Boundary

1845-1854 (0.79%)	1875-1884 (2.78%)	1905-1914 (14.68%)	1935-1944 (17.86%)	1965-1974 (3.57%)
1855-1864 (3.97%)	1885-1894 (3.57%)	1915-1924 (22.62%)	1945-1954 (16.67%)	1975-1984 (5.16%)
1865-1874 (1.98%)	1895-1904 (1.98%)	1925-1934 (0.79%)	1955-1964 (0.4%)	2005-present (2.78%)



Not to Scale  
08/28/2024



# PB25.8 Weston (Phase 2) Heritage Conservation District Study – Final Report



Weston II HCD  
Architectural Styles

## Styles

20th-Century Vernacular (22.36%)	Colonial Revival (3.66%)	Georgian (3.25%)	Modified (6.91%)	Queen Anne Revival (0.41%)	Victorian (5.28%)
Arts - Crafts (4.47%)	Edwardian (15.04%)	Italianate (2.85%)	Neo-Georgian (2.03%)	Regency (1.63%)	Victorian- Ontario Cottage (1.63%)
Bay and Gable (0.41%)	Foursquare (13.82%)	Modernist (0.81%)	Prairie-Craftsman-Bungalow (11.79%)	Second Empire (1.22%)	Other (2.44%)
HCD Boundary					



Not to Scale  
08/28/2024



**PB25.8**  
**Weston (Phase 2) Heritage**  
**Conservation District**  
**Study – Final Report**





# PB25.8 Weston (Phase 2) Heritage Conservation District Study – Final Report



Weston II HCD  
Cultural Heritage Resources

- HCD Boundary
- Designated Property (Part IV)
- Heritage Register Property (listed)
- Property with Potential Cultural Heritage Value



Not to Scale  
11/12/2024



**PB25.8**  
**Weston (Phase 2) Heritage**  
**Conservation District**  
**Study – Final Report**

Some of the Properties Recommended for Further Research and Evaluation



69 John Street (1857)



125 Rosemount Avenue (1894)



16 Queens Drive (1870)



76 King Street (1894)