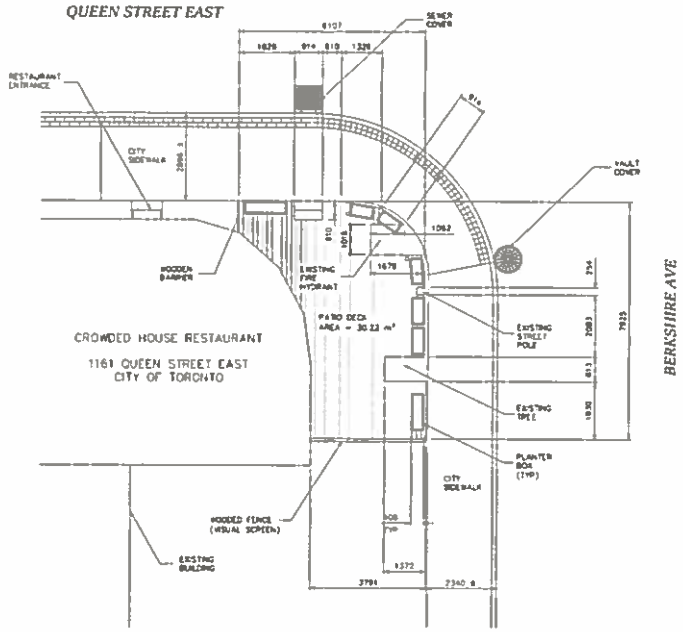

PLAN
SCALE: 1:70

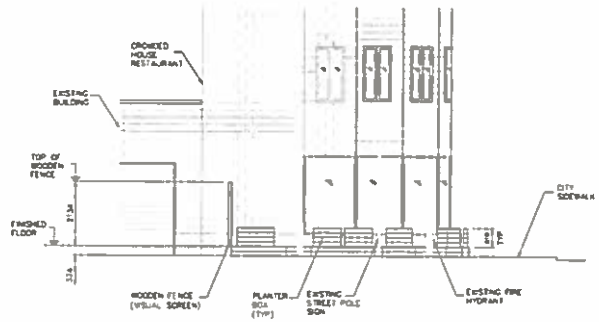

ELEVATION LOOKING WEST
SCALE: 1:70

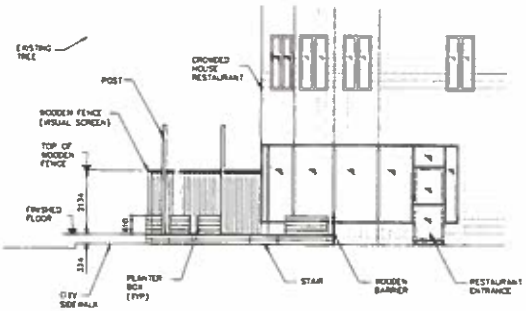

ELEVATION LOOKING SOUTH
SCALE: 1:70

ROM AREA

NOTE:

1. THIS SITE PLAN IS NOT A LEGAL SURVEY
2. ALL DIMENSIONS AS SHOWN ARE BASED ON SITE MEASUREMENTS AND OWNER/CONTRACTOR ACCEPTS RESPONSIBILITY TO VERIFY ALL DIMENSIONS
3. UNLESS NOTED OTHERWISE, ALL DIMENSIONS ARE IN IMPERIAL UNIT (FEET-INCHES)

KEY PLAN
SCALE = N.T.S.

LEGEND

PATIO DECKING

EXISTING BUILDING

A	SEPT 18 2022	ISSUED FOR PERMIT	BR RB RB

PROCESS CONSTRUCTION MANAGEMENT

br Drafting & Design

DRAWN: MIKE TAXON

TITLE: EXISTING PATIO DECK CONDITIONS ON PROPERTY AT 1161 QUEEN STREET EAST, TORONTO ONT. PLAN AND ELEVATION

DISC: STRUCTURAL

PROJECT NO: 22-003

DATE: SEPT-18-2022

SCALE: AS SHOWN

DRAWN BY	CHECKED BY	REVIEWED BY	DWG. NO.	REV
B.RAMARINE	R.BROOKS	R.BROOKS	22-003-D-S-001	A

APPENDIX 1
Page 1 of 1

APPENDIX R
Page 3 of 3