


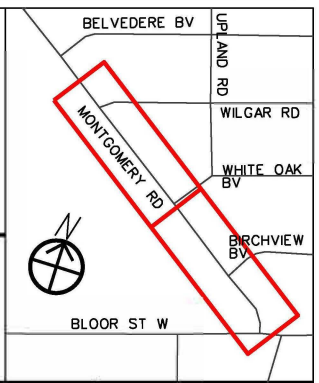


SH PROPOSED SPEED HUMP

A |   **B** | 

NOTE:

EVERY ATTEMPT WILL BE MADE TO UTILIZE EXISTING POLES FOR SPEED HUMP SIGNS. HOWEVER, IT MAY BE NECESSARY TO INSTALL NEW POLES FOR THESE SIGNS.



SPEED HUMP LOCATIONS PLAN **MONTGOMERY RD** **BLOOR ST W TO ALLANBROOKE DR**

FILE NO. TC-MR01

SCALE : N. T. S.

DRAWN BY : S.O.

DATE : MAY, 2025