



PB30.3

Alterations to Designated Heritage Properties under Section 42 of the Ontario Heritage Act - 309-311 and 349 George Street

PB30.3 309-311 & 349 George Street



Location map

This location map is for information purposes only; the exact boundaries of the property are not shown. The arrow marks the location of the site.



Aerial view

PB30.3
309-311 & 349 George Street



309-311 George St - west elevation (Google Maps 2023)



309-311 George St (Google Maps 2019)

PB30.3
309-311 & 349 George Street



East elevation of 349 George Street (ERA)



North elevation of 349 George Street (ERA)



West elevation of 349 George Street (ERA)



South elevation of 349 George Street (ERA)

PB30.3
309-311 & 349 George Street



Rendering looking northwest showing 2017 proposal for 349 George St

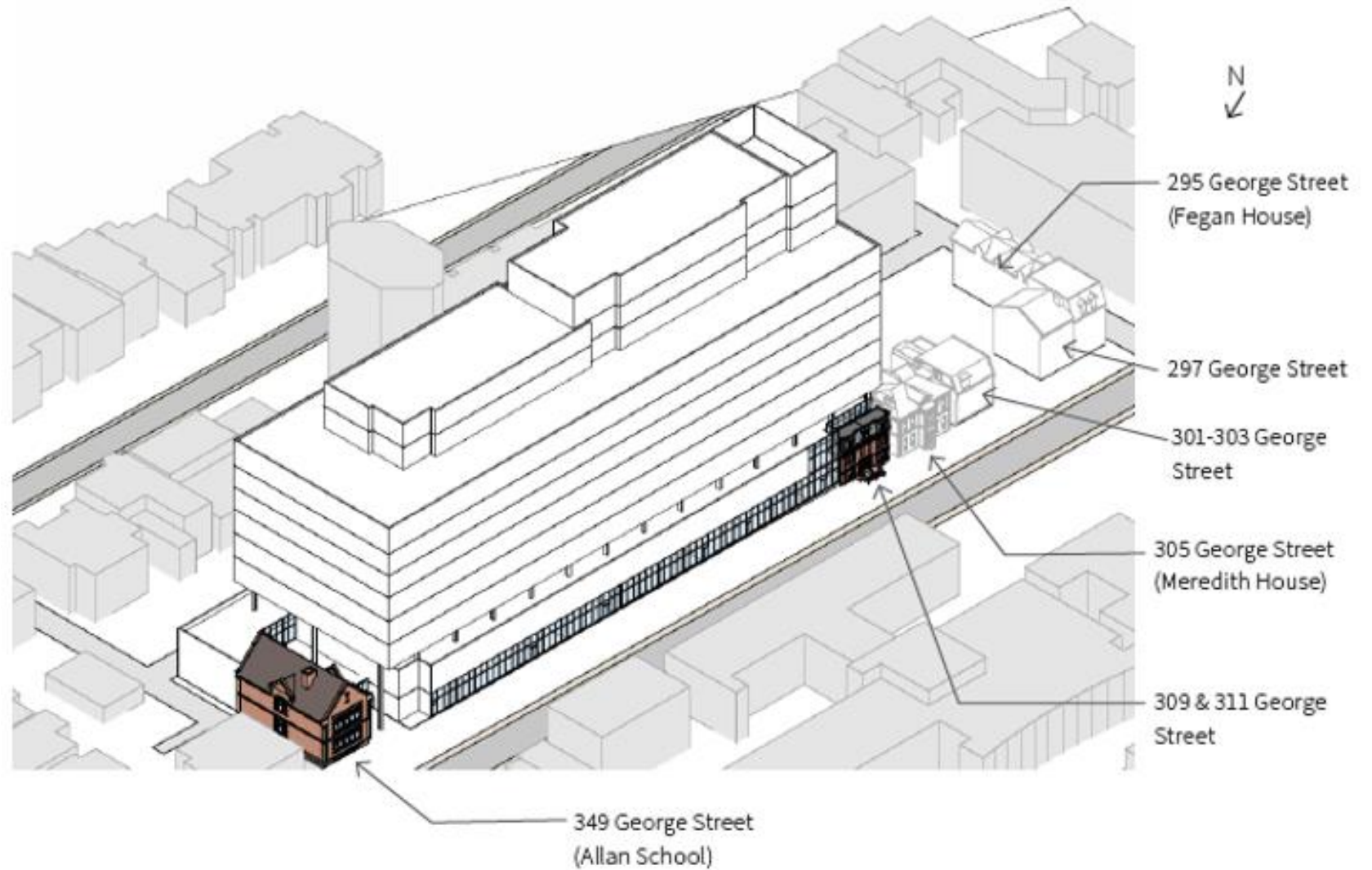
2017 Approval



Mid-block rendering of the 2017 proposal showing 309-311 George St

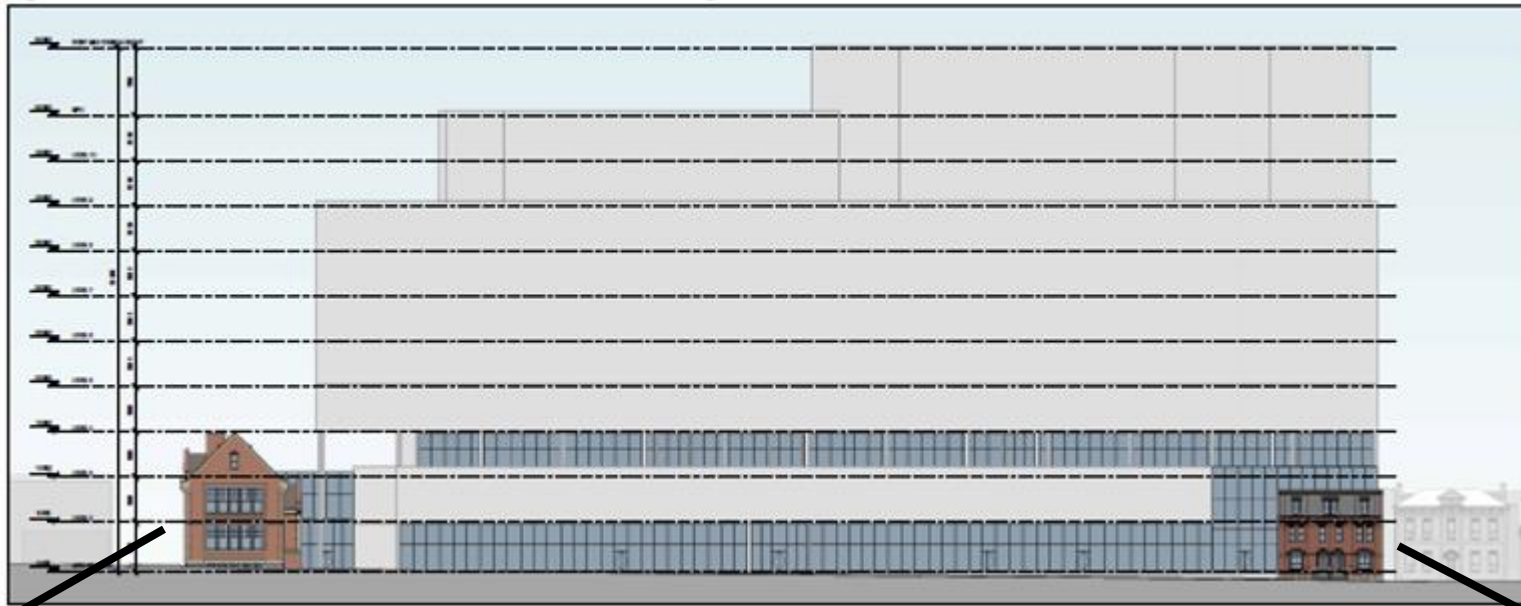
PB30.3

309-311 & 349 George Street



Massing diagram of proposed envelope (source: B+H Architects, annotated by ERA Architects)

PB30.3
309-311 & 349 George Street

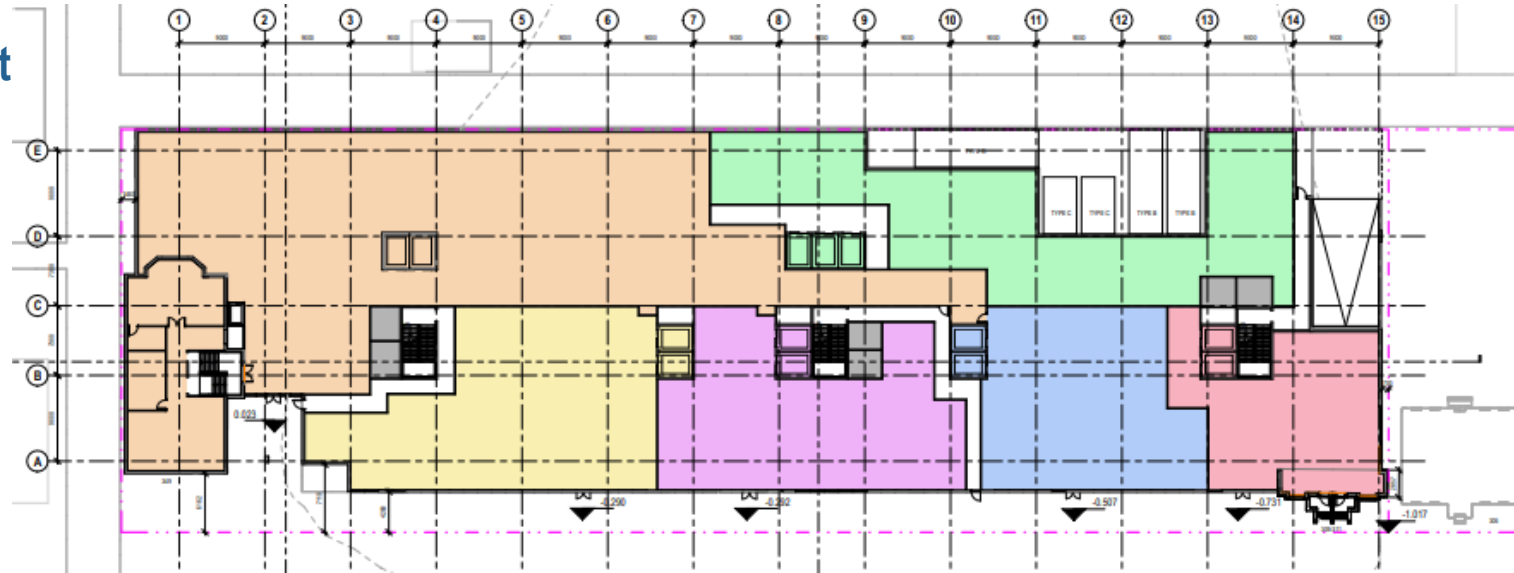


East elevation



PB30.3
309-311 & 349 George Street

Ground floor plan



2nd Floor plan



PB30.3
309-311 & 349 George Street



North elevation