



PB30.4

1 Falingbrook Road – Alterations to a Designated Heritage Property Under Section 33 of the Ontario Heritage Act

PB30.4
1 Fallingbrook Road

This location map is for information purposes only; the exact boundaries of the property are not shown. The arrow marks the location of the site.



PB30.4
1 Fallingbrook Road



South and east elevations of 1 Fallingbrook Road, looking northwest (ERA Architects Inc.).



South elevation of 1 Fallingbrook Road, looking north (ERA Architects Inc.).



South and west elevations of 1 Fallingbrook Road, looking northeast (Google Maps, 2024).

PB30.4

1 Fallingbrook Road



Archival photograph of the south elevation, showing the original porch condition (date unknown) (Scarborough Archives).



View of the west and south elevations looking east, showing the former turret at the south elevation (date unknown) (Scarborough Archives).

PB30.4

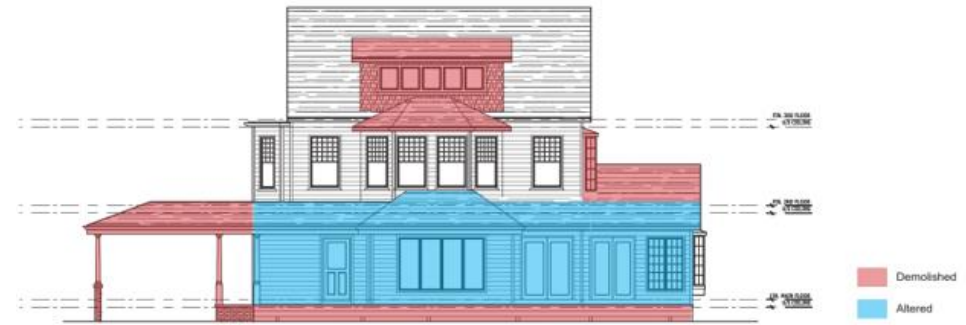
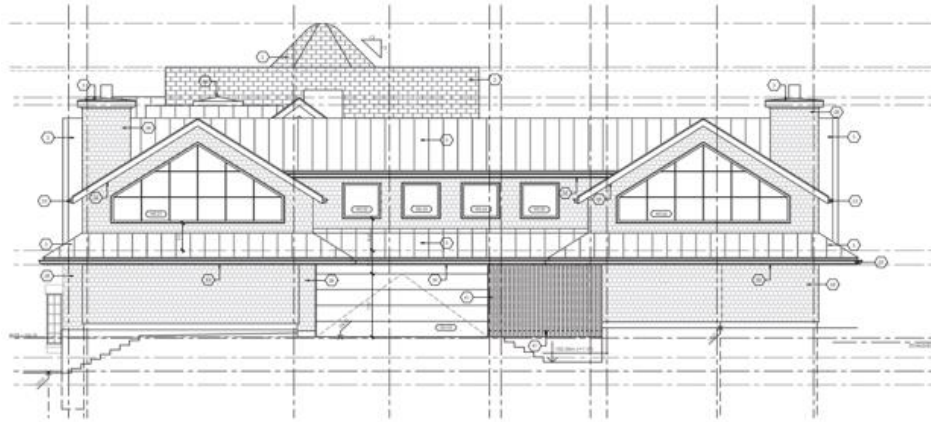
1 Fallingbrook Road



Diagram showing the extent of additions and associated construction dates (City of Toronto Building Records, annotated by ERA Architects Inc.).

PB30.4

1 Fallingbrook Road

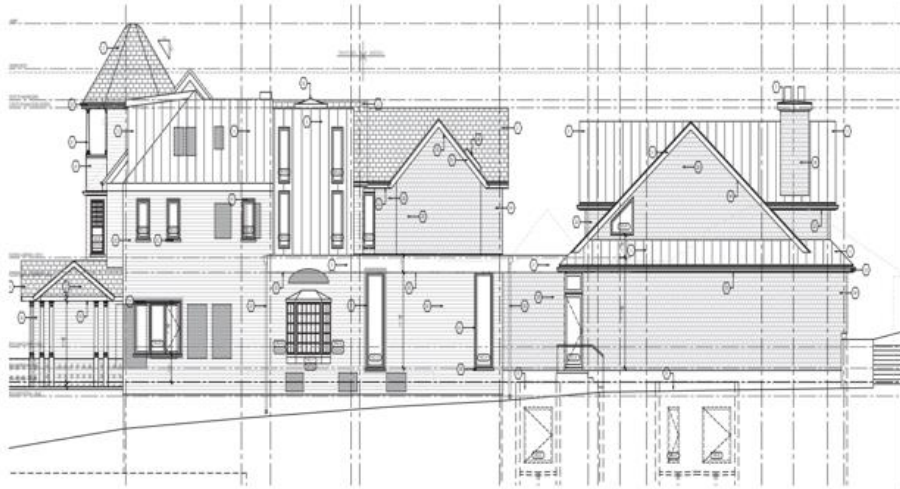


Existing and proposed north elevation of 1 Fallingbrook Road (ERA Architects Inc., Richard Wengle Architects Inc., 2024).

Existing and proposed south elevation of 1 Fallingbrook Road (ERA Architects Inc., Richard Wengle Architects Inc., 2024).

PB30.4

1 Fallingbrook Road



Existing and proposed west elevation of 1 Fallingbrook Road (ERA Architects Inc., Richard Wengle Architects Inc., 2024).

Existing and proposed east elevation of 1 Fallingbrook Road (ERA Architects Inc., Richard Wengle Architects Inc., 2024).