



PB33.6

6 and 8 Cawthra Square - Alterations to Heritage Properties Designated Under Part IV of the Ontario Heritage Act and Authority to Enter into a Heritage Easement Agreement

PB33.6 6 and 8 Cawthra Square



This location map is for information purposes only; the exact boundaries of the property are not shown. The arrow marks the location of the site.

PB33.6
6 and 8 Cawthra Square

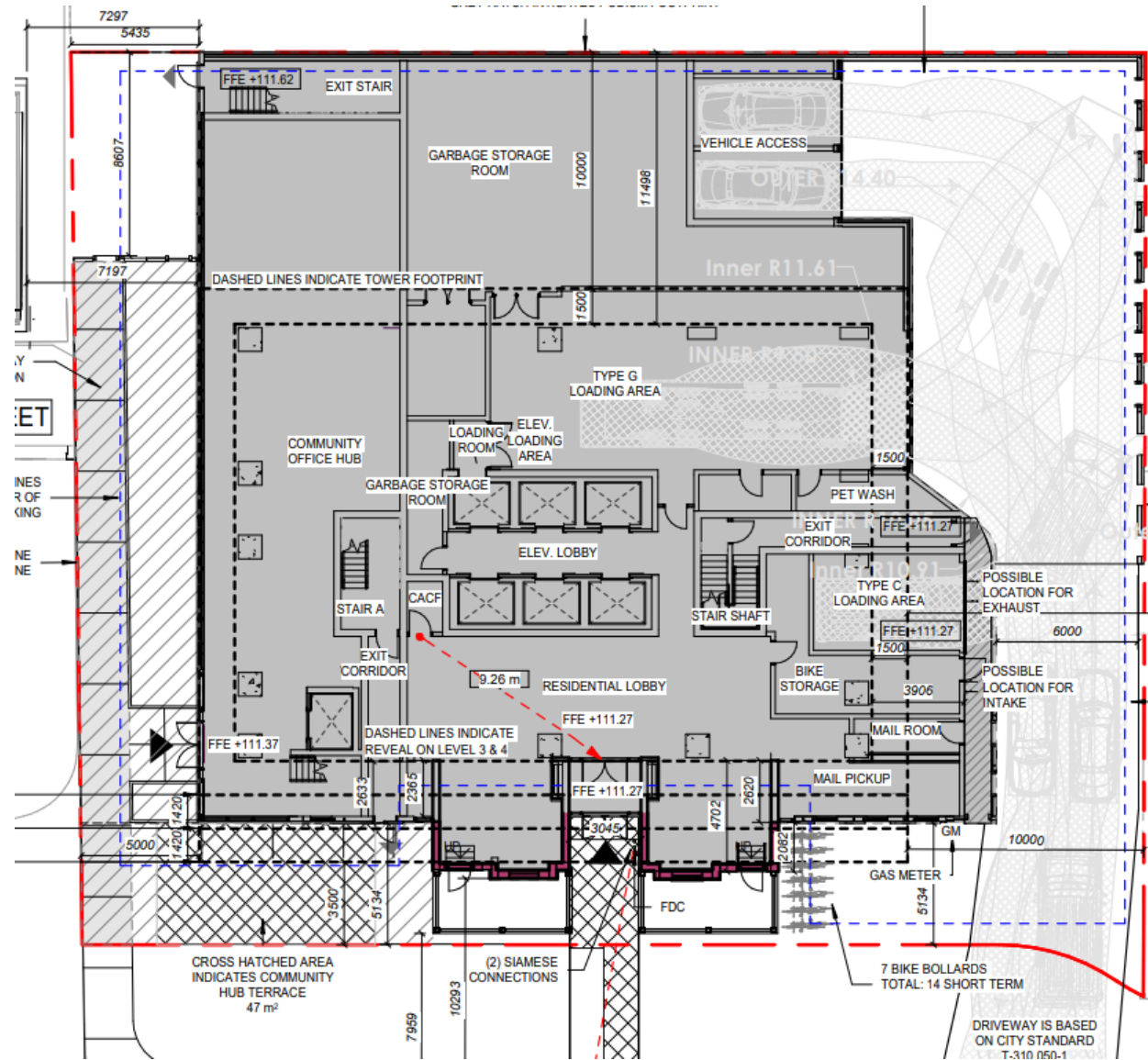


The principal elevation of 8 Cawthra Square looking north (City of Toronto Heritage Planning, 2023).



The principal elevation of 6 Cawthra Square looking north (City of Toronto Heritage Planning, 2023).

PB33.6 6 and 8 Cawthra Square



Proposed site plan (ZAS Architects + Interiors Inc., 2025).

PB33.6 6 and 8 Cawthra Square



Rendering of the proposed development (IBI Group Architects Inc., 2023).



Rendering of the proposed development (IBI Group Architects Inc., 2024).



Rendering of the proposed development (ZAS Architects + Interiors Inc., 2025).

PB33.6 6 and 8 Cawthra Square

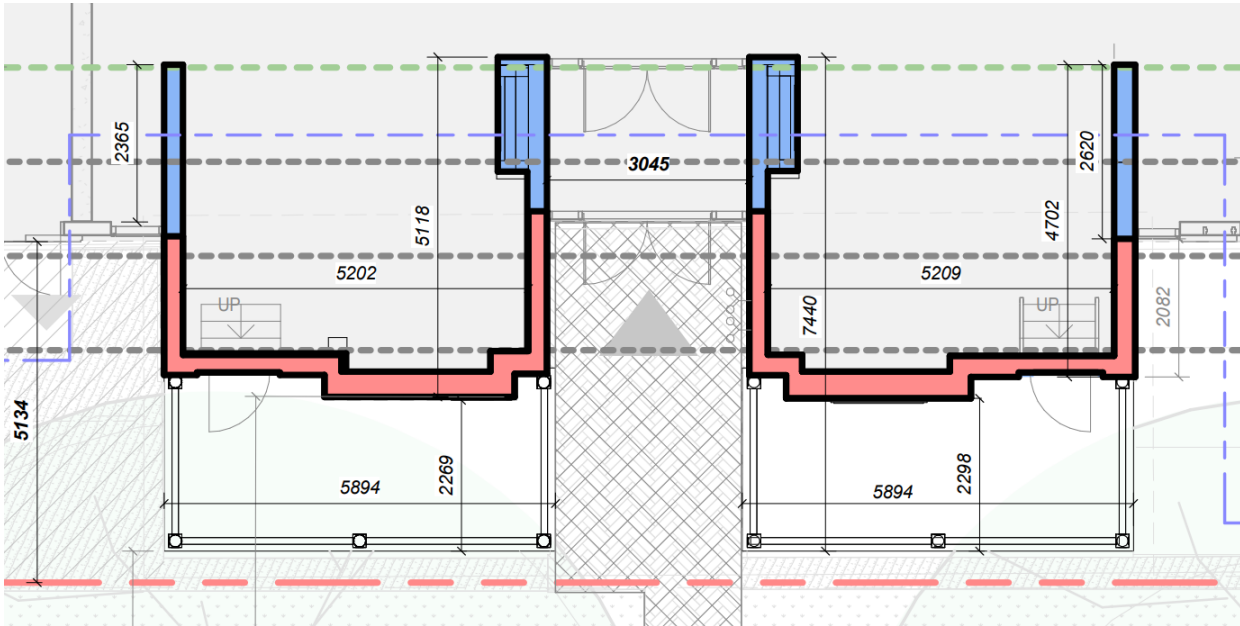
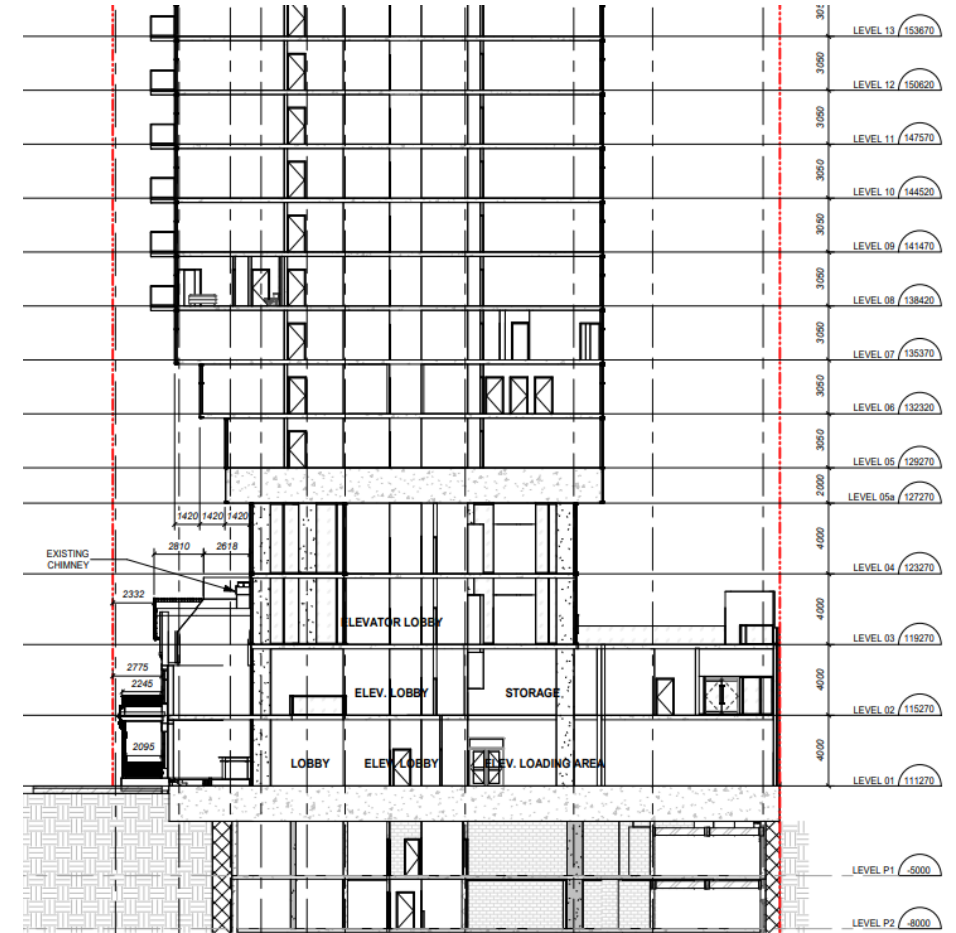


Diagram of 2-12 Cawthra Square showing the portions that are proposed to be retained (red) and reconstructed (blue) (GBCA Architects Ltd., 2024).



Proposed south-north cross-section drawing (ZAS Architects + Interiors Inc., 2025)

PB33.6
6 and 8 Cawthra Square



Rendering of the proposed development looking north (ZAS Architects + Interiors Inc., 2025).



Historic image of 6 and 8 Cawthra Square at left, showing original elaborate spindle work verandah detailing and other decorative trim, 1901 (Fonds 200, Series 376, File 3, City of Toronto Archives).