









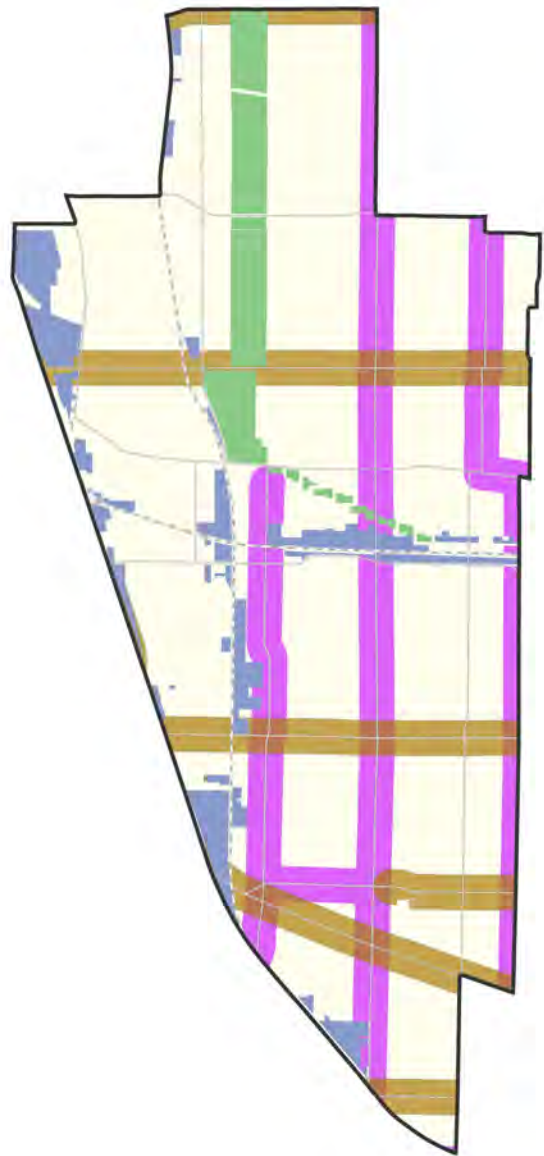
- | | |
|---|---|
|  Centres |  Avenues |
|  Downtown and Central Waterfront |  Proposed New Avenues |
|  Employment Areas |  Proposed New Avenues through Jane Finch Secondary Plan |
|  Green Space System |  Major Streets |

Ward: Beaches-East York

Toronto Official Plan
 Map 2: Urban Structure with
 Proposed New Avenues

January 2025



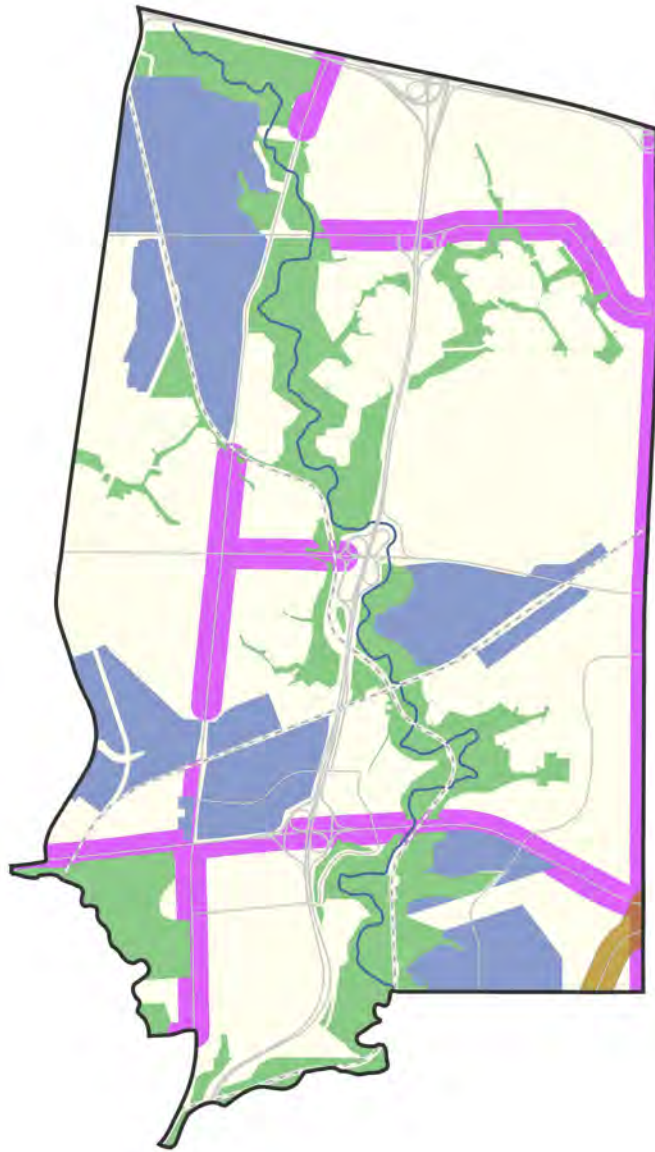


- Centres
- Downtown and Central Waterfront
- Employment Areas
- Green Space System
- Avenues
- Proposed New Avenues
- Proposed New Avenues through Jane Finch Secondary Plan
- Major Streets

Ward: Davenport

Toronto Official Plan
 Map 2: Urban Structure with
 Proposed New Avenues

January 2025



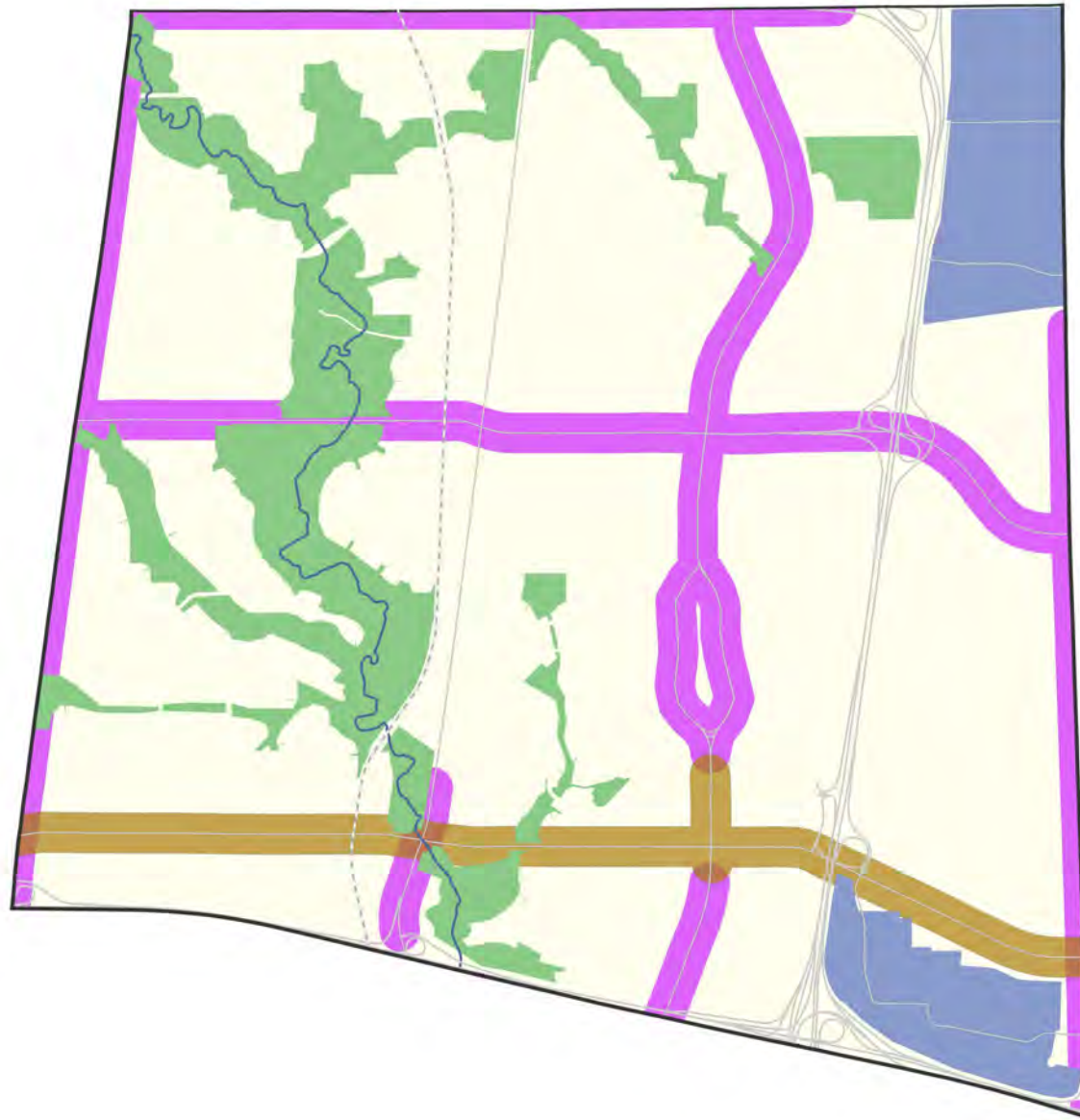
- Centres
- Downtown and Central Waterfront
- Employment Areas
- Green Space System
- Avenues
- Proposed New Avenues
- Proposed New Avenues through Jane Finch Secondary Plan
- Major Streets









Ward: Don Valley East

Toronto Official Plan
 Map 2: Urban Structure with
 Proposed New Avenues

January 2025





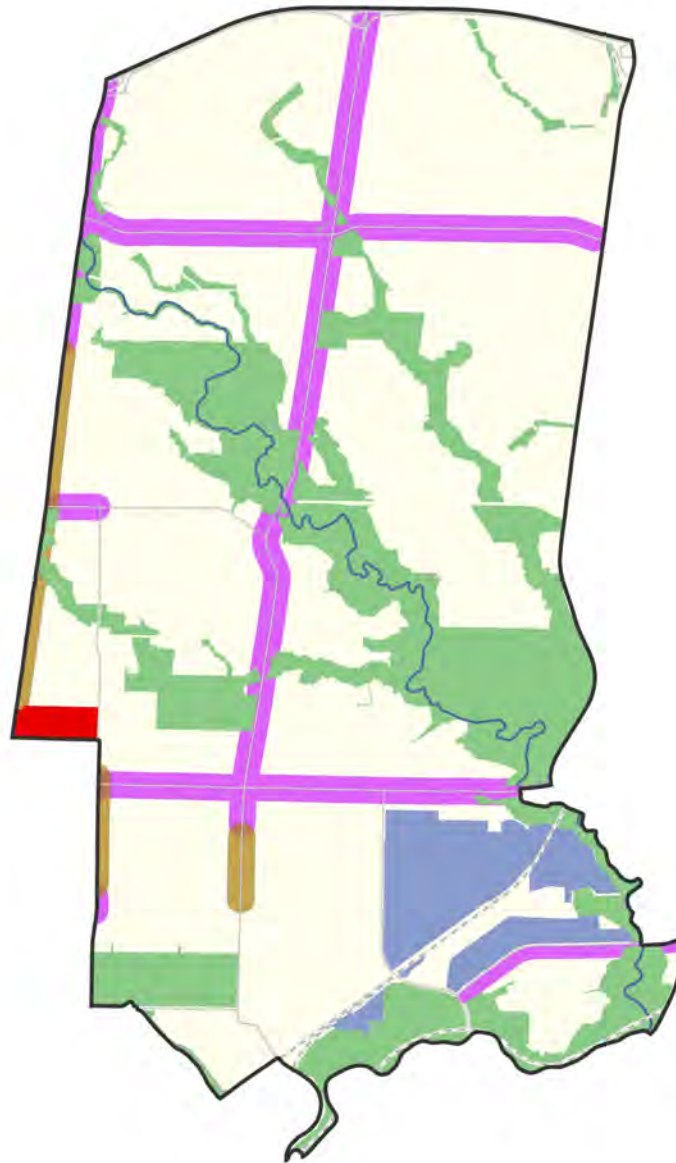
- | | |
|---|---|
|  Centres |  Avenues |
|  Downtown and Central Waterfront |  Proposed New Avenues |
|  Employment Areas |  Proposed New Avenues through Jane Finch Secondary Plan |
|  Green Space System |  Major Streets |









Ward: Don Valley North

Toronto Official Plan
 Map 2: Urban Structure with
 Proposed New Avenues

January 2025





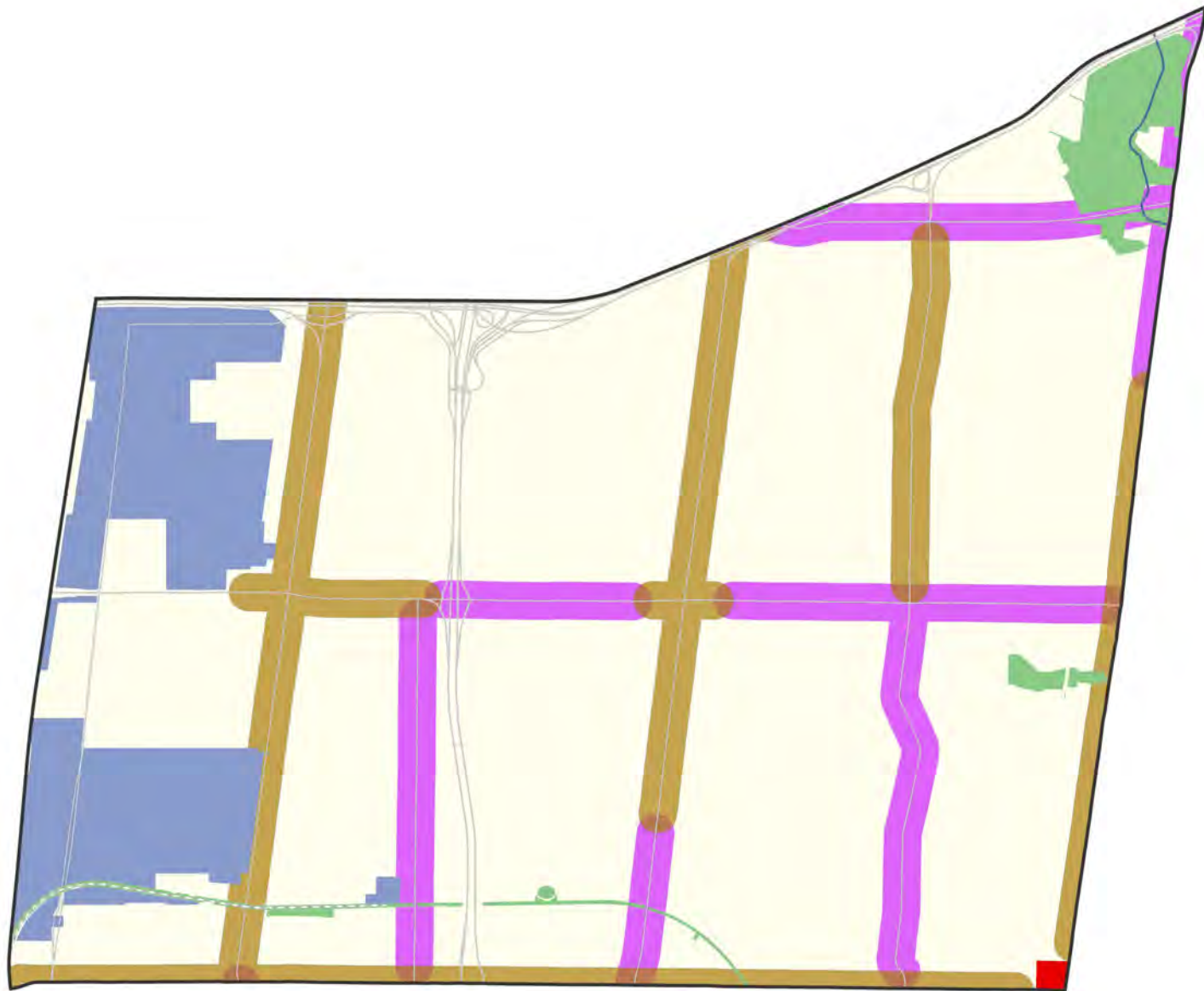
- | | |
|---|---|
|  Centres |  Avenues |
|  Downtown and Central Waterfront |  Proposed New Avenues |
|  Employment Areas |  Proposed New Avenues through Jane Finch Secondary Plan |
|  Green Space System |  Major Streets |









Ward: Don Valley West

Toronto Official Plan
 Map 2: Urban Structure with
 Proposed New Avenues

January 2025





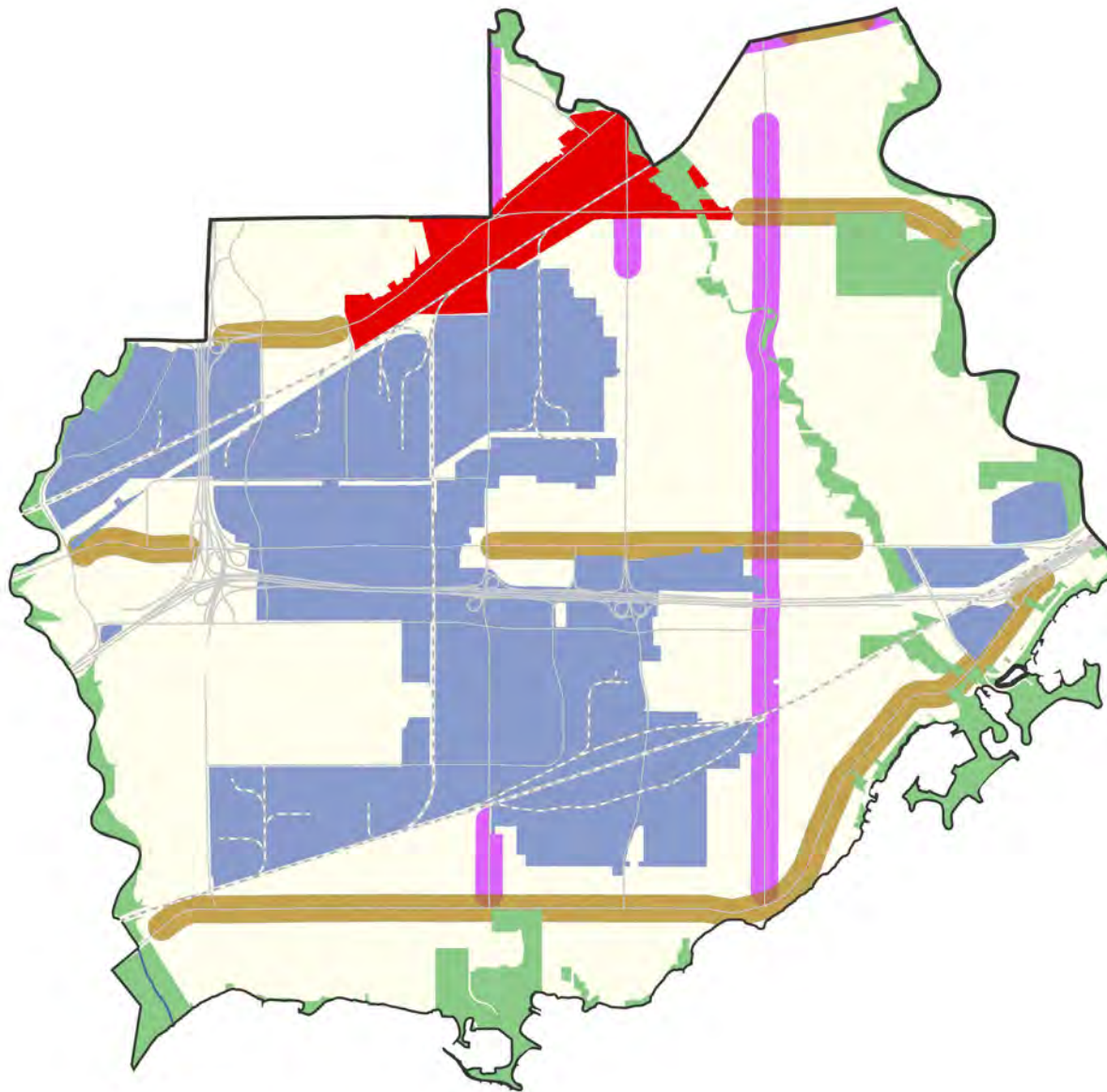
- | | |
|---|---|
|  Centres |  Avenues |
|  Downtown and Central Waterfront |  Proposed New Avenues |
|  Employment Areas |  Proposed New Avenues through Jane Finch Secondary Plan |
|  Green Space System |  Major Streets |

Ward: Eglinton-Lawrence

Toronto Official Plan
 Map 2: Urban Structure with
 Proposed New Avenues

January 2025



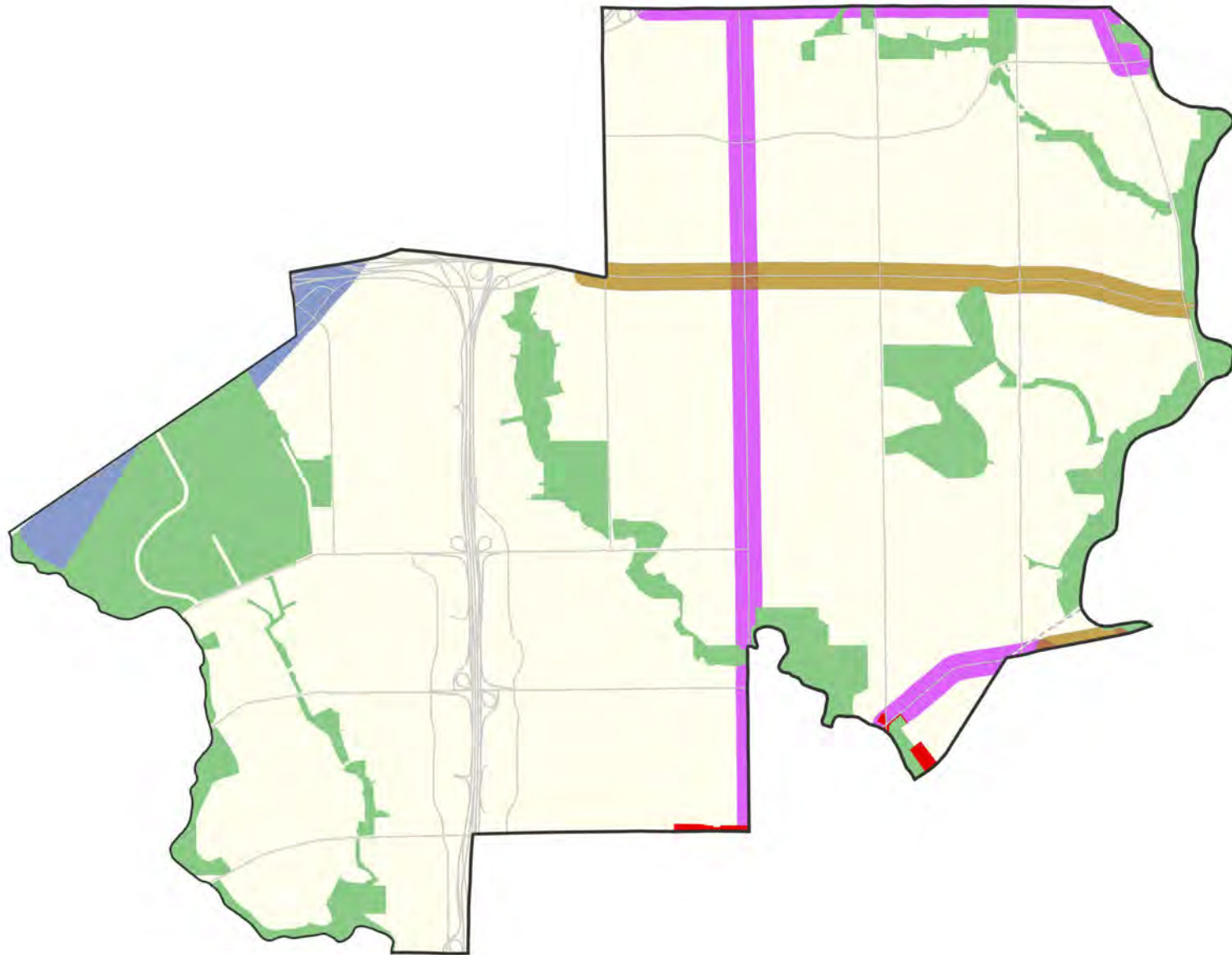


- Centres
- Downtown and Central Waterfront
- Employment Areas
- Green Space System
- Avenues
- Proposed New Avenues
- Proposed New Avenues through Jane Finch Secondary Plan
- Major Streets

Ward: Etobicoke-Lakeshore

Toronto Official Plan
 Map 2: Urban Structure with
 Proposed New Avenues

January 2025

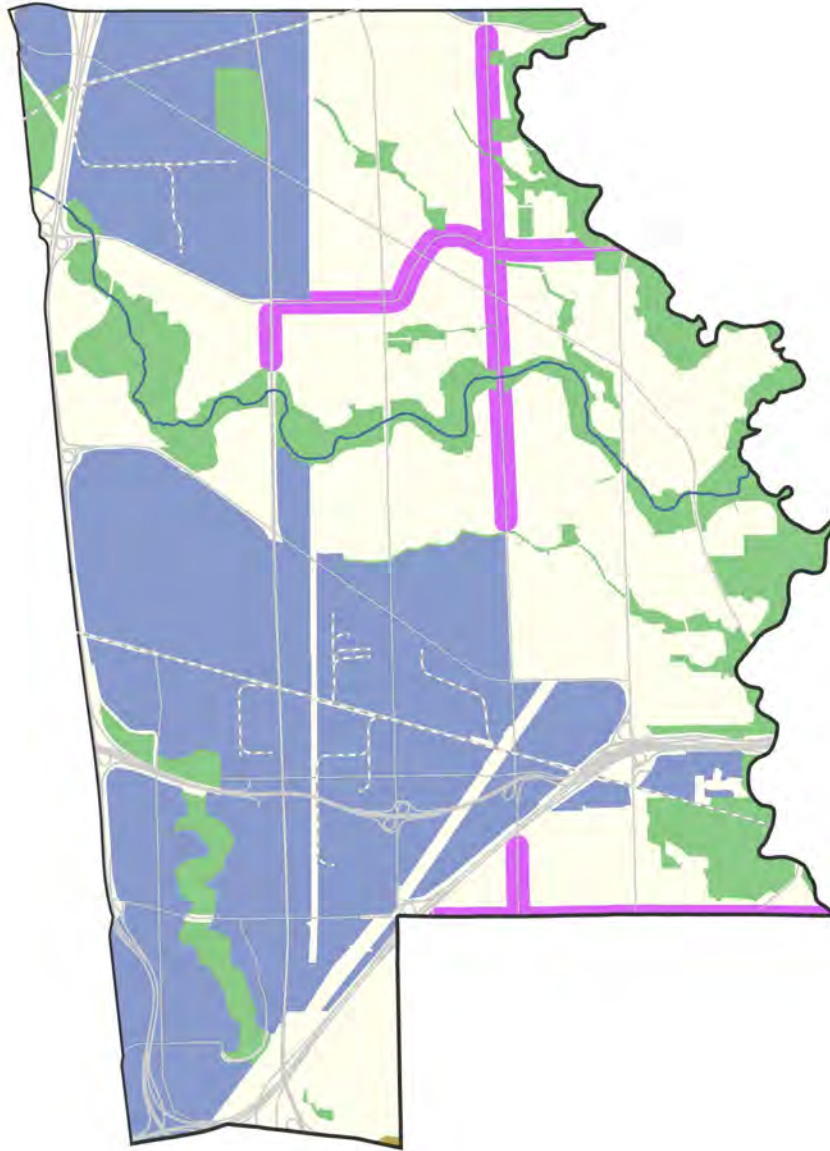


- Centres
- Downtown and Central Waterfront
- Employment Areas
- Green Space System
- Avenues
- Proposed New Avenues
- Proposed New Avenues through Jane Finch Secondary Plan
- Major Streets

Ward: Etobicoke Centre

Toronto Official Plan
 Map 2: Urban Structure with
 Proposed New Avenues

January 2025

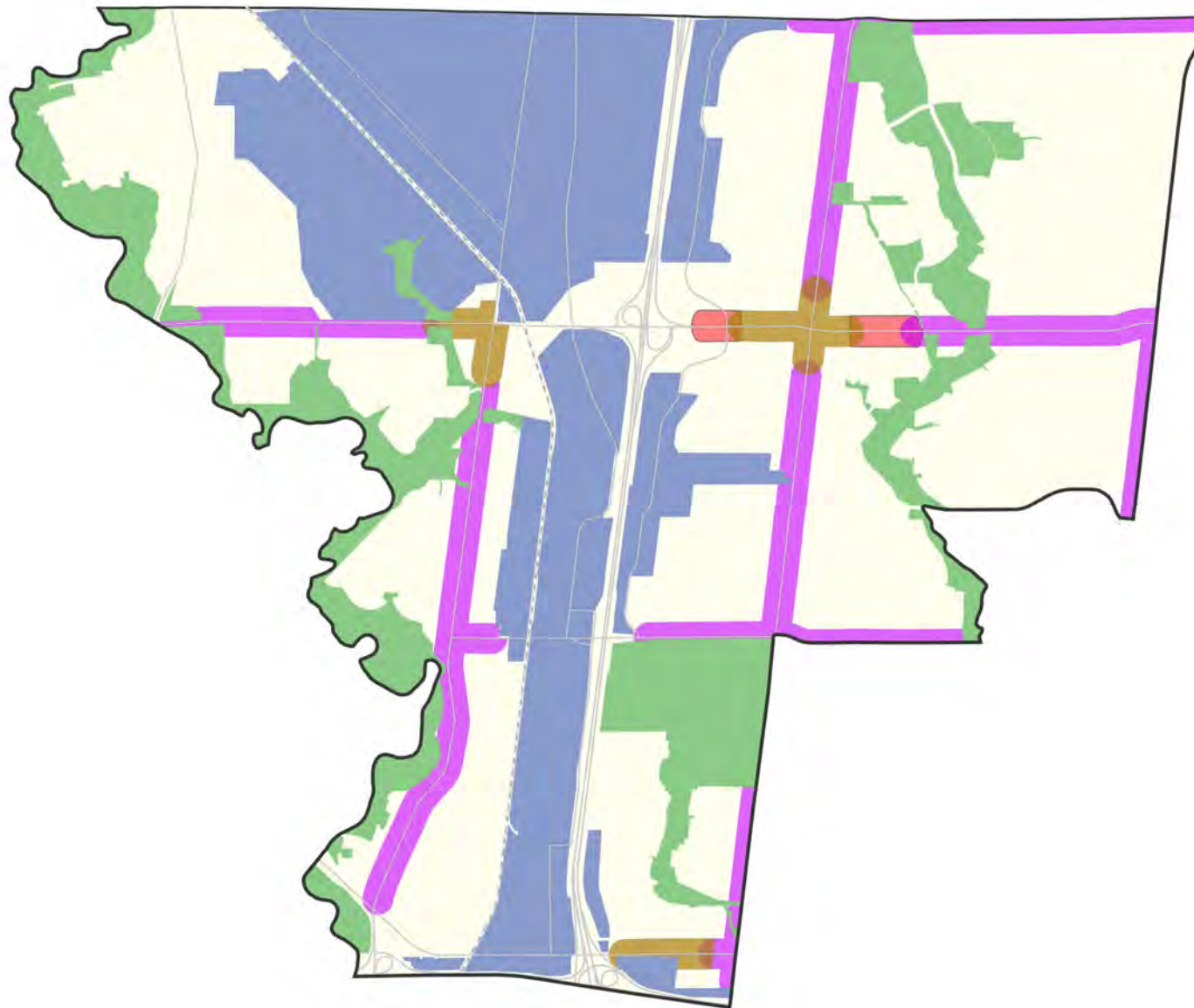


- Centres
- Downtown and Central Waterfront
- Employment Areas
- Green Space System
- Avenues
- Proposed New Avenues
- Proposed New Avenues through Jane Finch Secondary Plan
- Major Streets

Ward: Etobicoke North

Toronto Official Plan
 Map 2: Urban Structure with
 Proposed New Avenues

January 2025

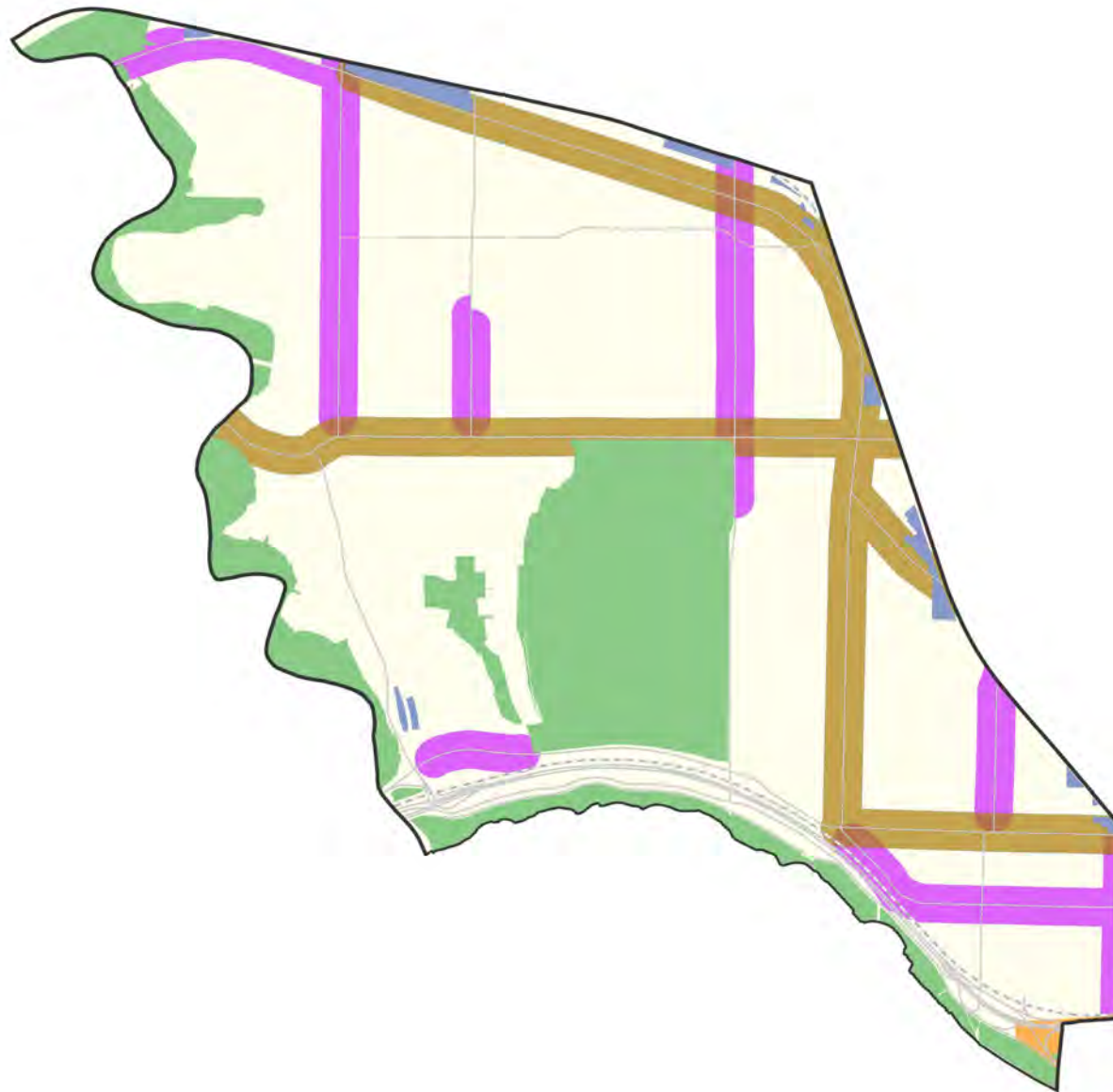


- Centres
- Downtown and Central Waterfront
- Employment Areas
- Green Space System
- Avenues
- Proposed New Avenues
- Proposed New Avenues through Jane Finch Secondary Plan
- Major Streets

Ward: Humber River-Black Creek

Toronto Official Plan
 Map 2: Urban Structure with
 Proposed New Avenues

January 2025

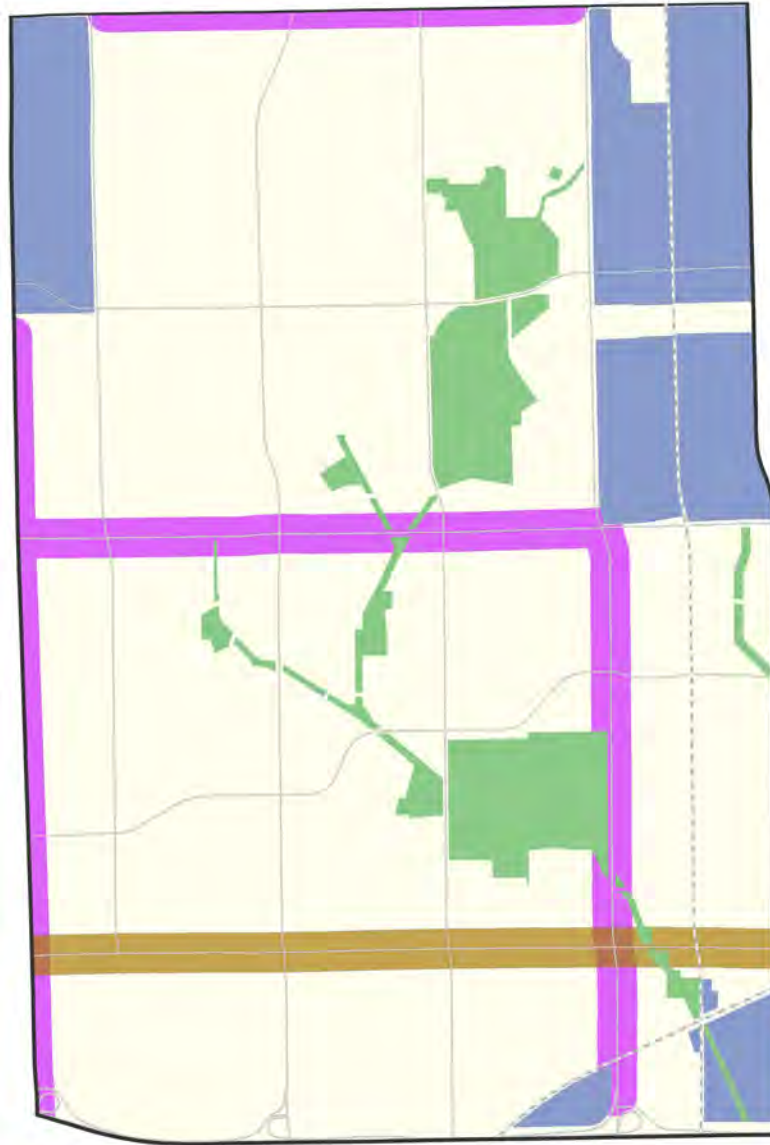










- Centres
- Downtown and Central Waterfront
- Employment Areas
- Green Space System
- Avenues
- Proposed New Avenues
- Proposed New Avenues through Jane Finch Secondary Plan
- Major Streets

Ward: Parkdale-High Park

Toronto Official Plan
 Map 2: Urban Structure with
 Proposed New Avenues

January 2025



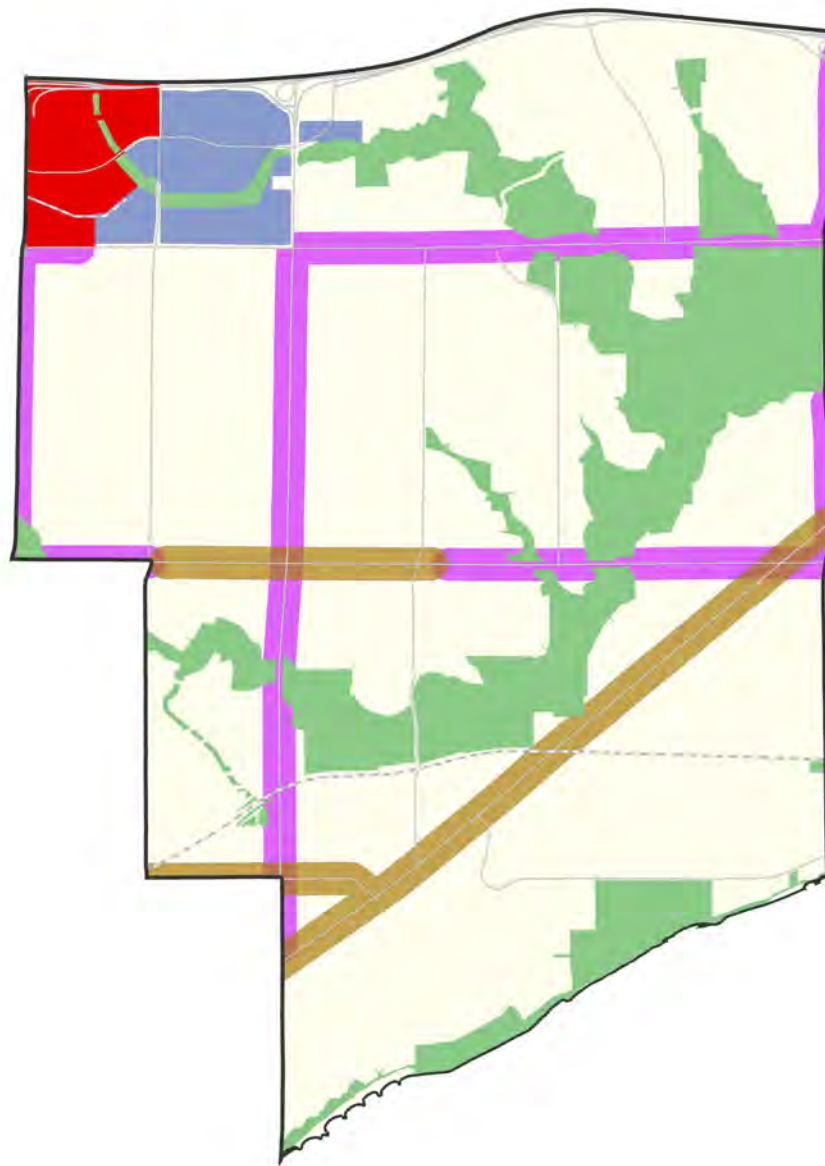
- | | |
|---|---|
|  Centres |  Avenues |
|  Downtown and Central Waterfront |  Proposed New Avenues |
|  Employment Areas |  Proposed New Avenues through Jane Finch Secondary Plan |
|  Green Space System |  Major Streets |









Ward: Scarborough-Agincourt

Toronto Official Plan
 Map 2: Urban Structure with
 Proposed New Avenues

January 2025





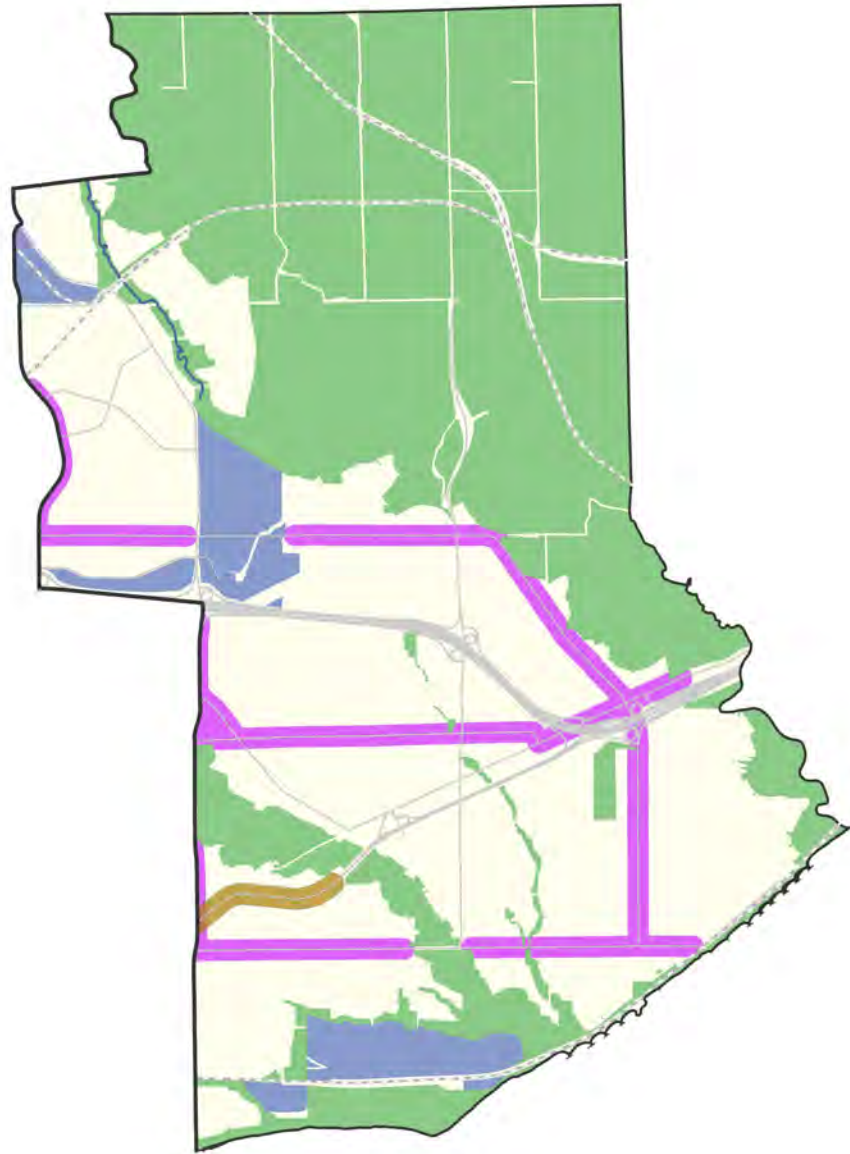
- | | | | |
|---|---------------------------------|--|--|
|  | Centres |  | Avenues |
|  | Downtown and Central Waterfront |  | Proposed New Avenues |
|  | Employment Areas |  | Proposed New Avenues through Jane Finch Secondary Plan |
|  | Green Space System |  | Major Streets |









Ward: Scarborough-Guildwood

Toronto Official Plan
 Map 2: Urban Structure with
 Proposed New Avenues

January 2025





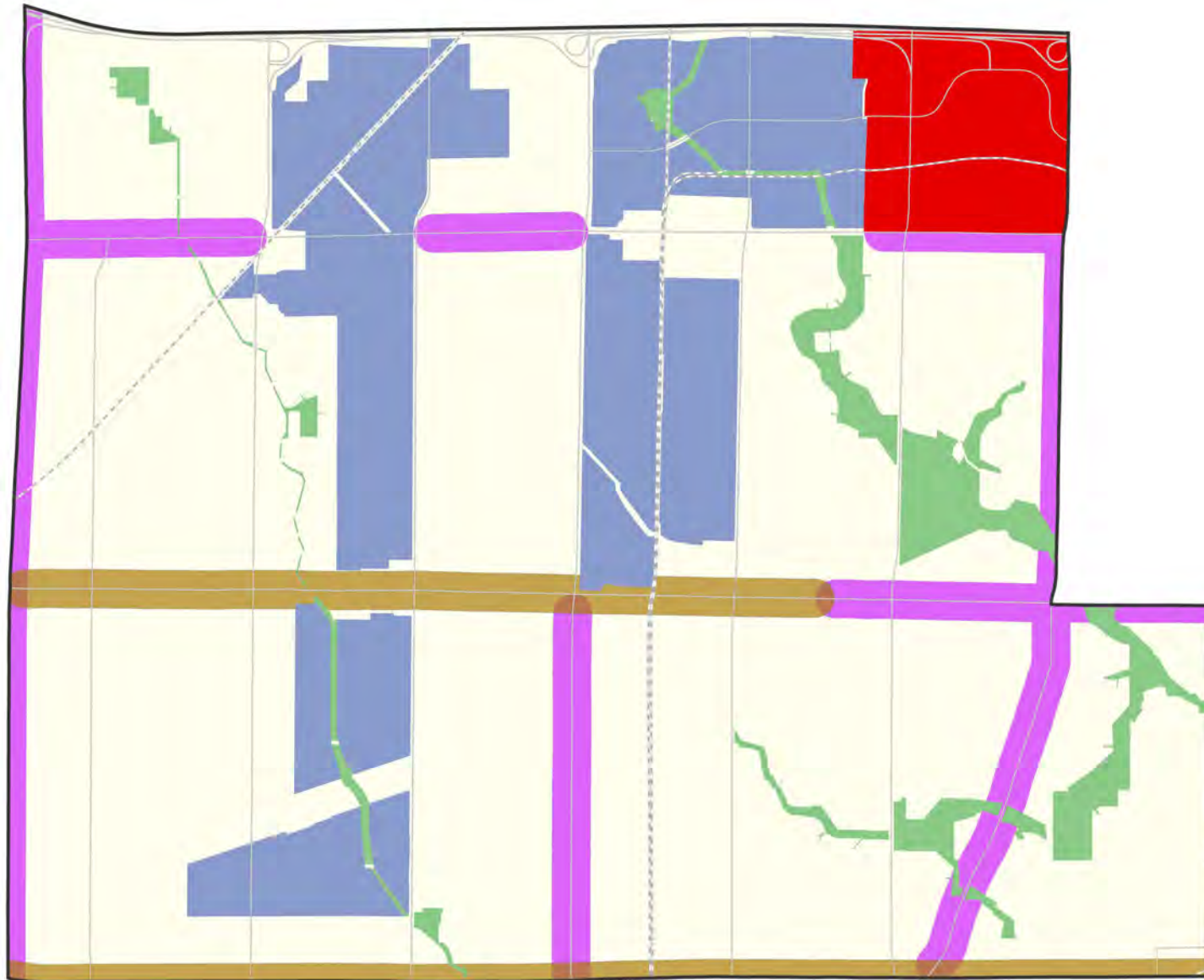
- | | |
|---|---|
|  Centres |  Avenues |
|  Downtown and Central Waterfront |  Proposed New Avenues |
|  Employment Areas |  Proposed New Avenues through Jane Finch Secondary Plan |
|  Green Space System |  Major Streets |

Ward: Scarborough-Rouge Park

Toronto Official Plan
 Map 2: Urban Structure with
 Proposed New Avenues

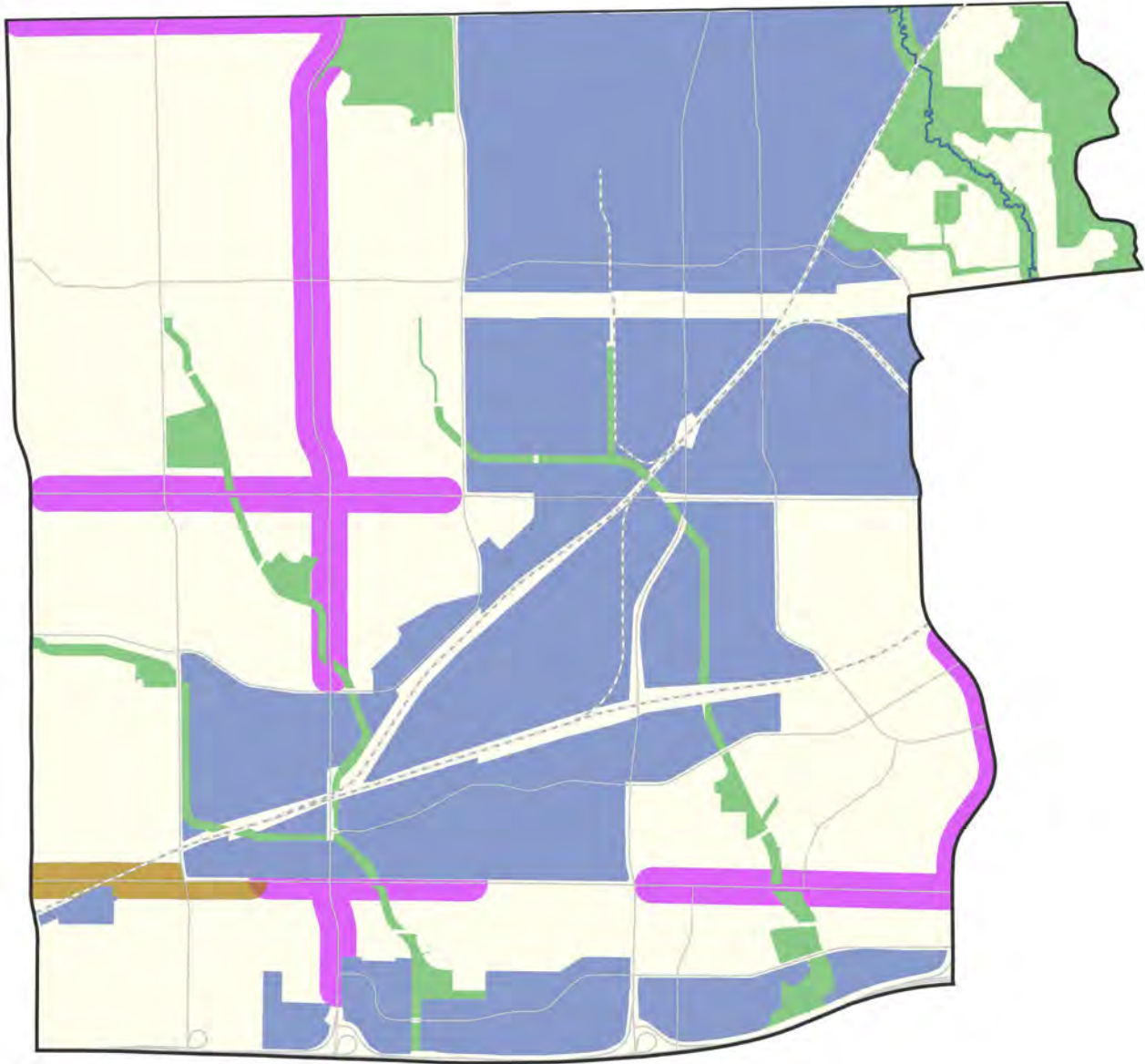
January 2025





- Centres
- Downtown and Central Waterfront
- Employment Areas
- Green Space System
- Avenues
- Proposed New Avenues
- Proposed New Avenues through Jane Finch Secondary Plan
- Major Streets

Ward: Scarborough Centre
 Toronto Official Plan
 Map 2: Urban Structure with
 Proposed New Avenues
 January 2025

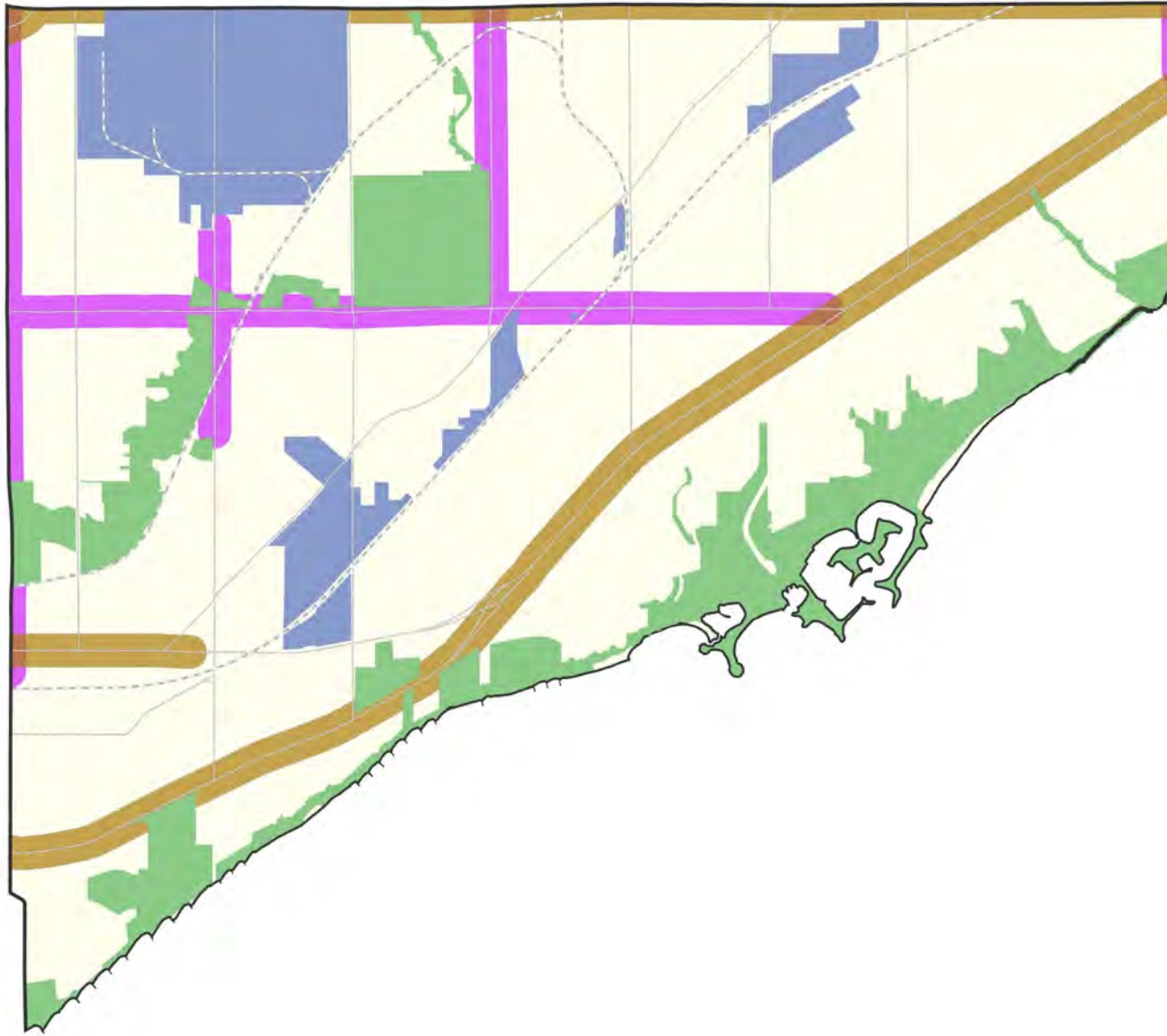


- Centres
- Downtown and Central Waterfront
- Employment Areas
- Green Space System
- Avenues
- Proposed New Avenues
- Proposed New Avenues through Jane Finch Secondary Plan
- Major Streets

Ward: Scarborough North

Toronto Official Plan
 Map 2: Urban Structure with
 Proposed New Avenues

January 2025

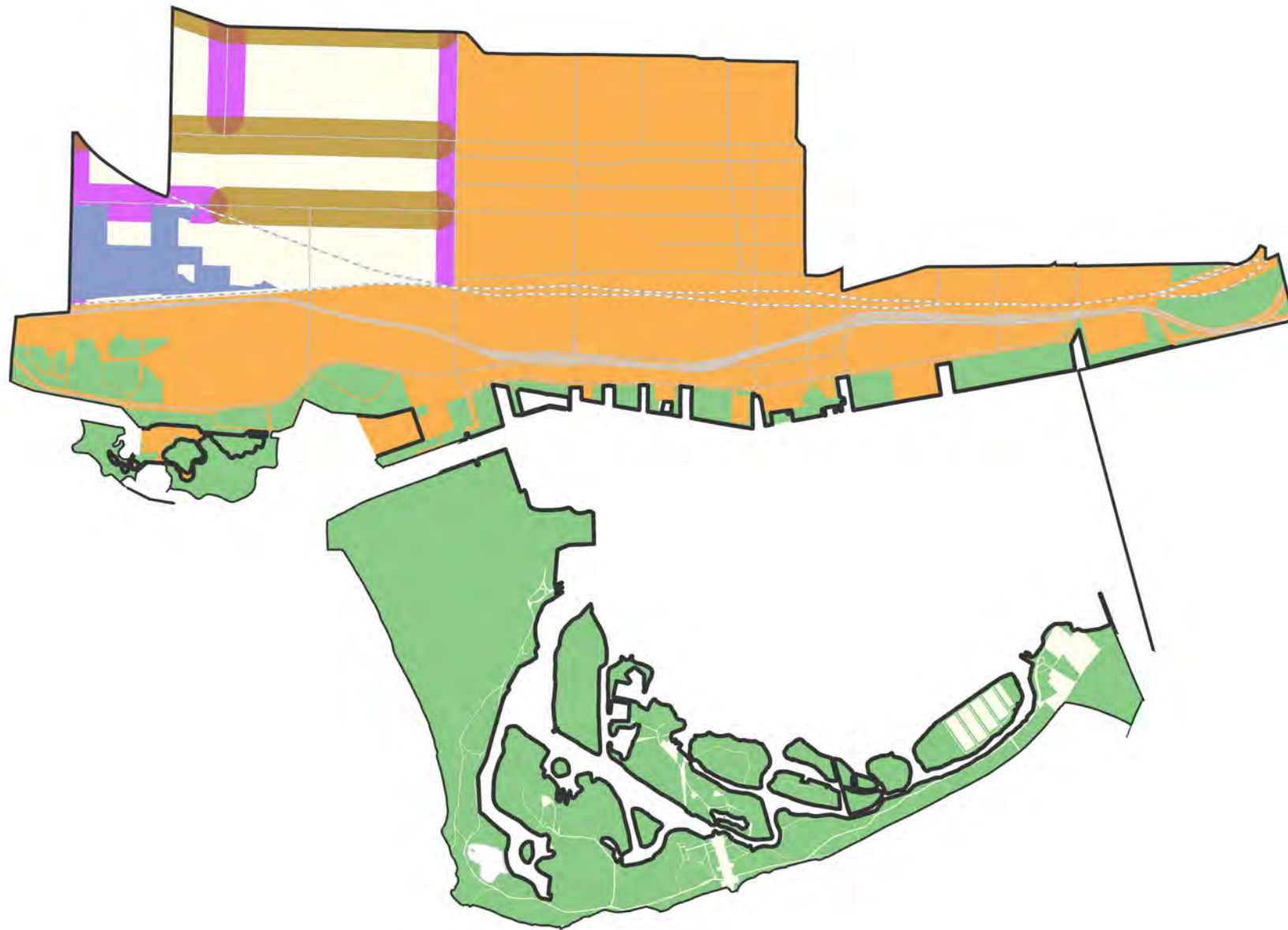


- Centres
- Downtown and Central Waterfront
- Employment Areas
- Green Space System
- Avenues
- Proposed New Avenues
- Proposed New Avenues through Jane Finch Secondary Plan
- Major Streets

Ward: Scarborough Southwest

Toronto Official Plan
 Map 2: Urban Structure with
 Proposed New Avenues

January 2025

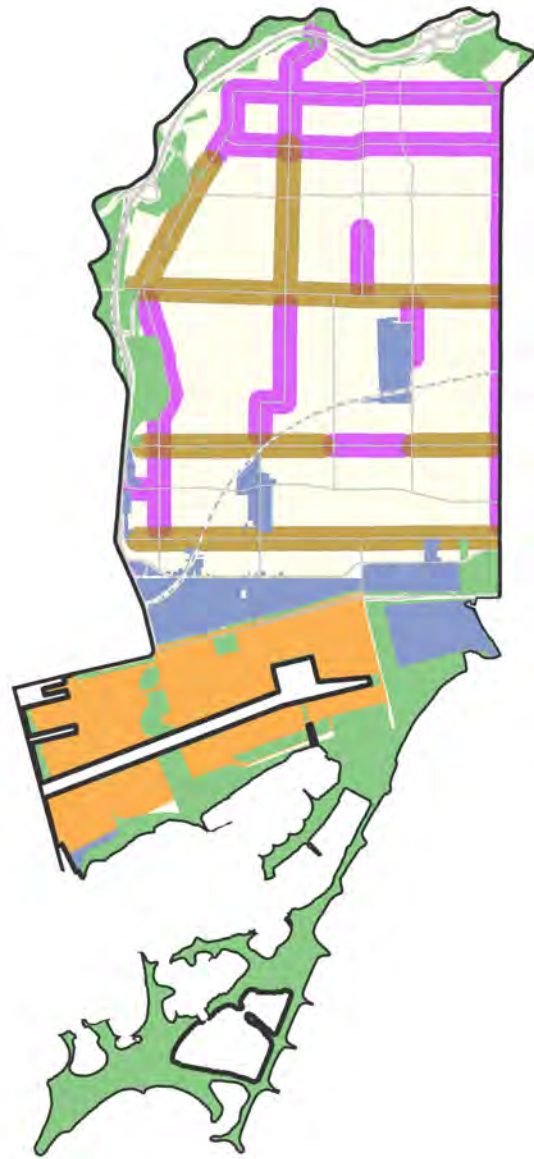










- Centres
- Downtown and Central Waterfront
- Employment Areas
- Green Space System
- Avenues
- Proposed New Avenues
- Proposed New Avenues through Jane Finch Secondary Plan
- Major Streets

Ward: Spadina-Fort York

Toronto Official Plan
 Map 2: Urban Structure with
 Proposed New Avenues

January 2025



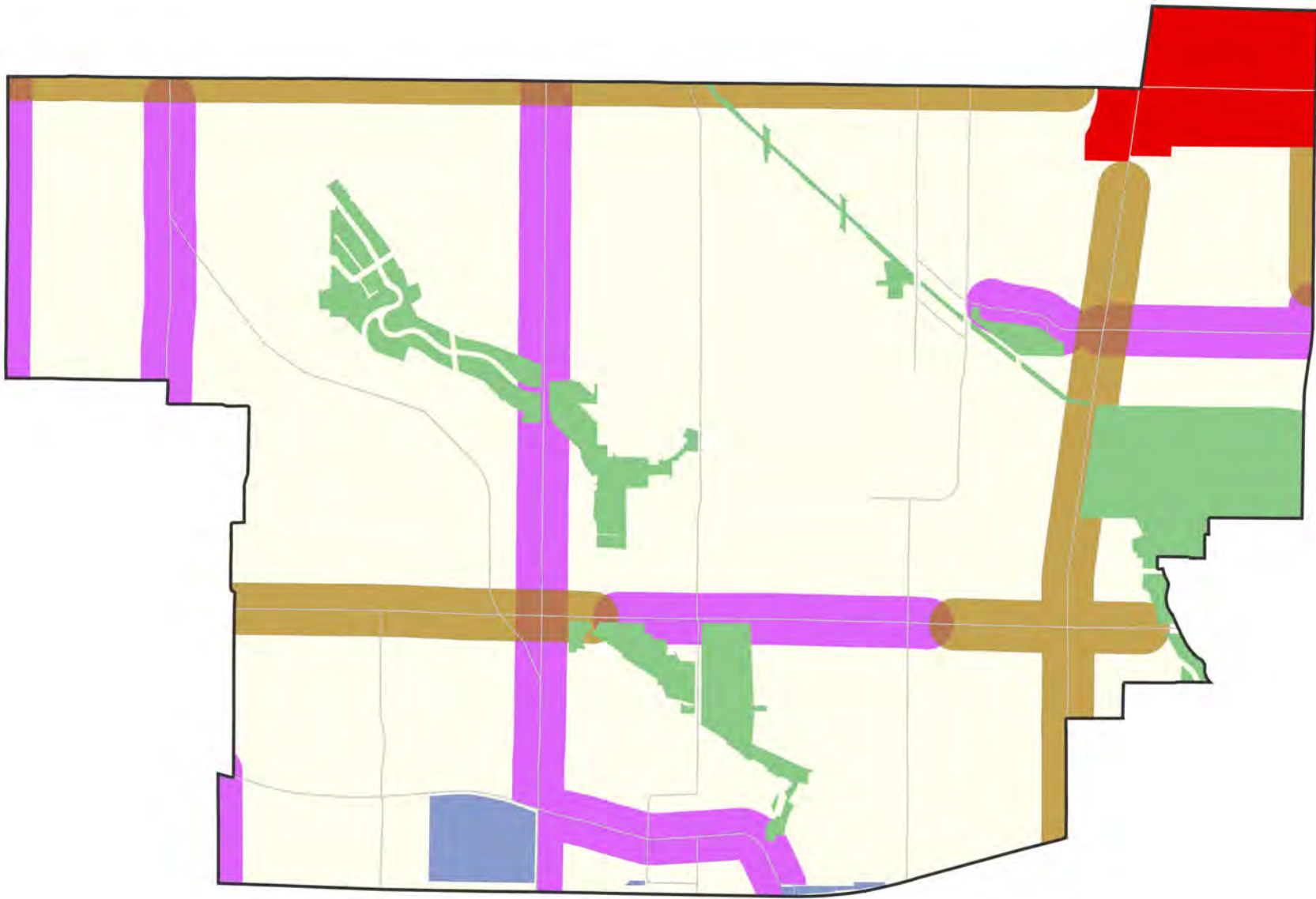
- | | |
|---|---|
|  Centres |  Avenues |
|  Downtown and Central Waterfront |  Proposed New Avenues |
|  Employment Areas |  Proposed New Avenues through Jane Finch Secondary Plan |
|  Green Space System |  Major Streets |

Ward: Toronto-Danforth

Toronto Official Plan
 Map 2: Urban Structure with
 Proposed New Avenues

January 2025



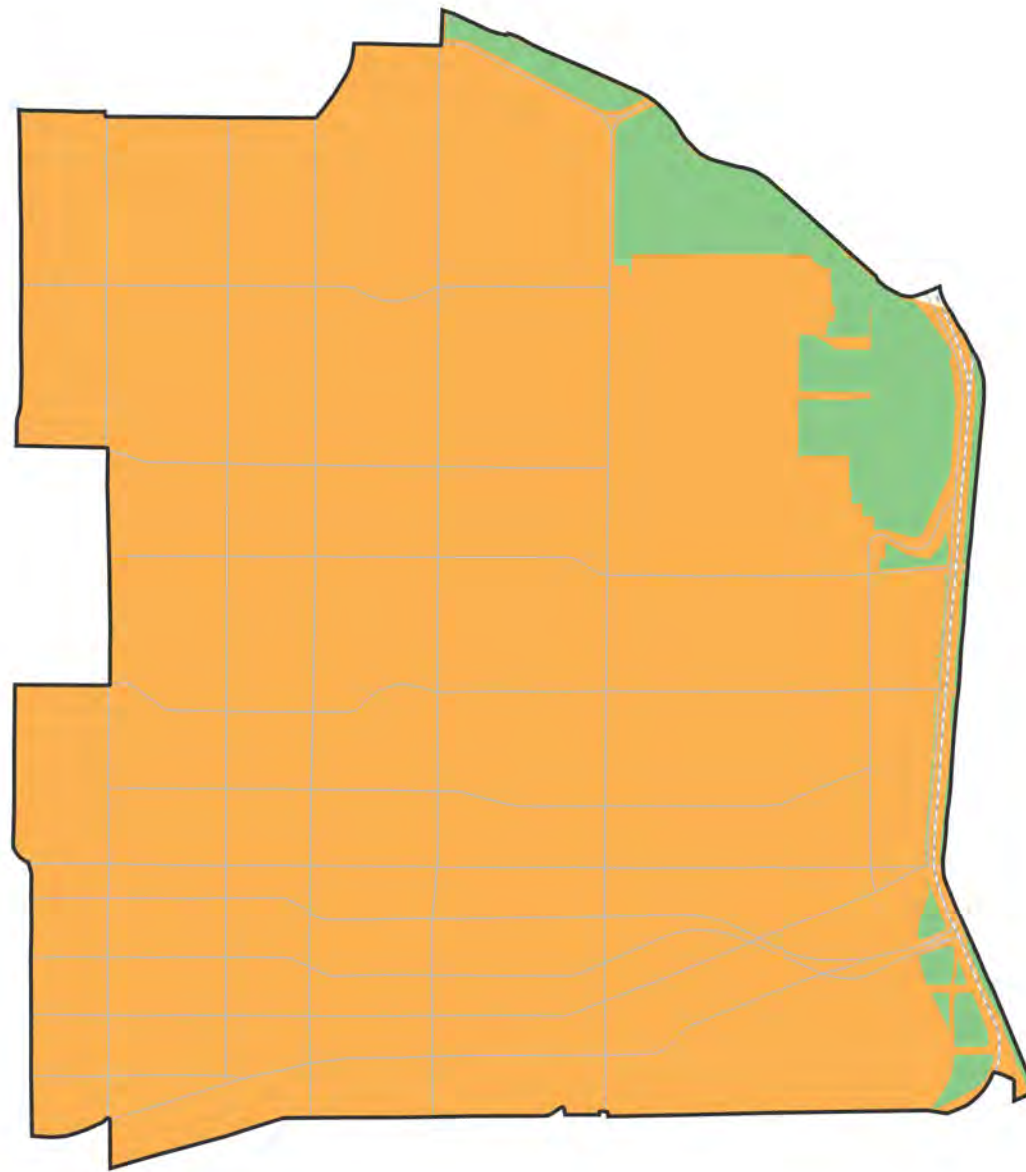


- Centres
- Downtown and Central Waterfront
- Employment Areas
- Green Space System
- Avenues
- Proposed New Avenues
- Proposed New Avenues through Jane Finch Secondary Plan
- Major Streets

Ward: Toronto-St. Paul's

Toronto Official Plan
 Map 2: Urban Structure with
 Proposed New Avenues

January 2025

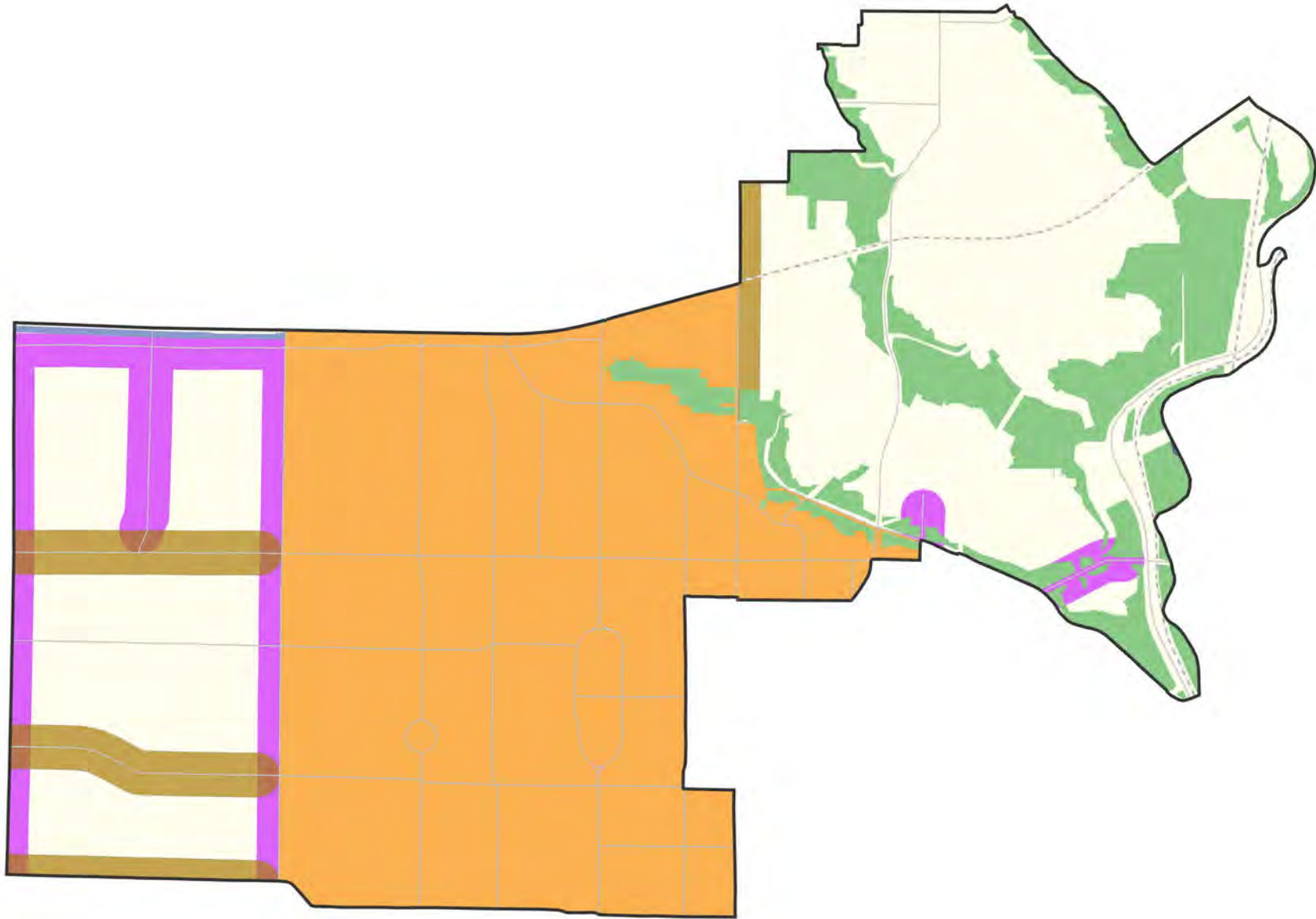


- Centres
- Downtown and Central Waterfront
- Employment Areas
- Green Space System
- Avenues
- Proposed New Avenues
- Proposed New Avenues through Jane Finch Secondary Plan
- Major Streets

Ward: Toronto Centre

Toronto Official Plan
 Map 2: Urban Structure with
 Proposed New Avenues

January 2025

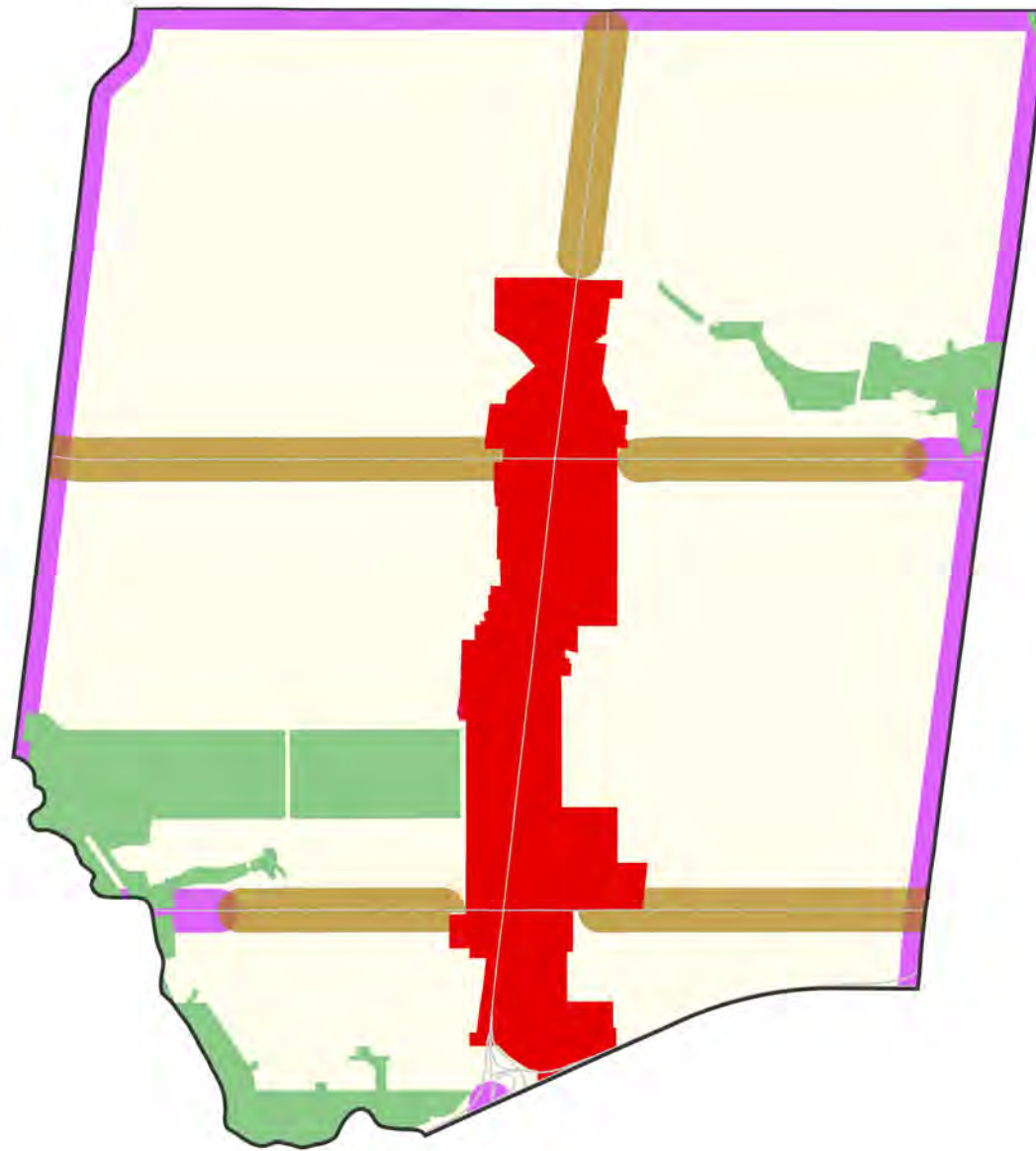










- Centres
- Downtown and Central Waterfront
- Employment Areas
- Green Space System
- Avenues
- Proposed New Avenues
- Proposed New Avenues through Jane Finch Secondary Plan
- Major Streets

Ward: University-Rosedale

Toronto Official Plan
 Map 2: Urban Structure with
 Proposed New Avenues

January 2025



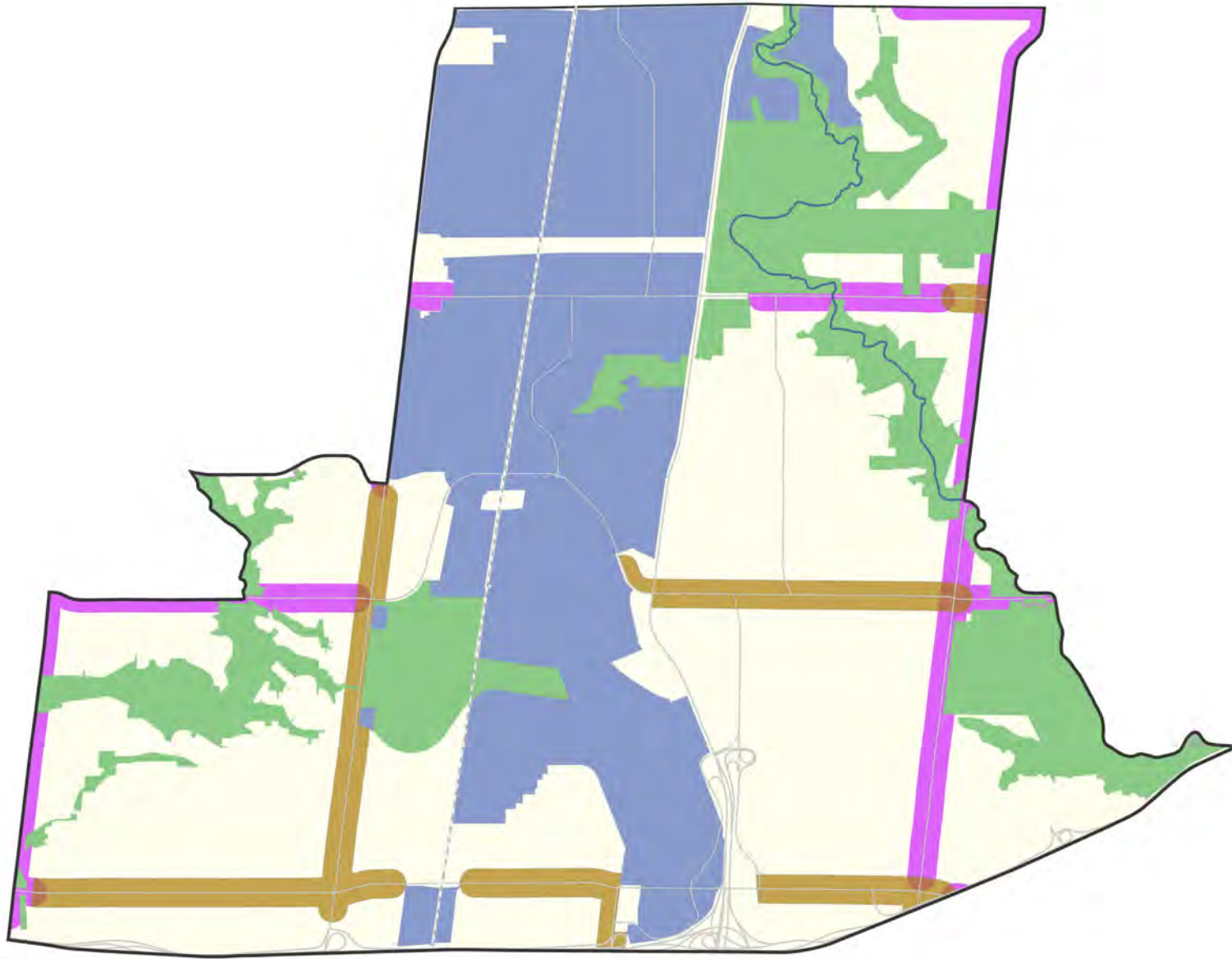
- | | |
|---|---|
|  Centres |  Avenues |
|  Downtown and Central Waterfront |  Proposed New Avenues |
|  Employment Areas |  Proposed New Avenues through Jane Finch Secondary Plan |
|  Green Space System |  Major Streets |

Ward: Willowdale

Toronto Official Plan
 Map 2: Urban Structure with
 Proposed New Avenues

January 2025



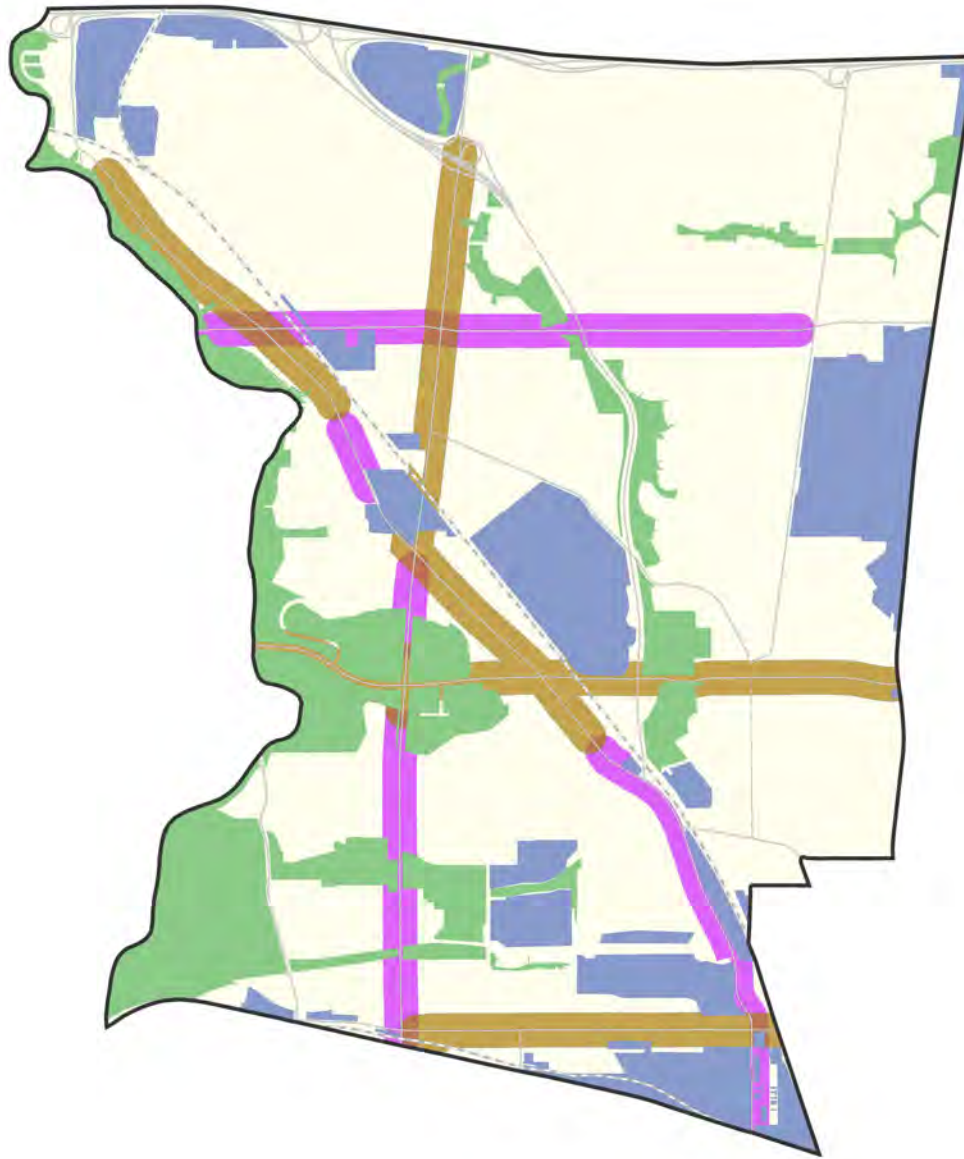










- Centres
- Downtown and Central Waterfront
- Employment Areas
- Green Space System
- Avenues
- Proposed New Avenues
- Proposed New Avenues through Jane Finch Secondary Plan
- Major Streets

Ward: York Centre

Toronto Official Plan
 Map 2: Urban Structure with
 Proposed New Avenues

January 2025



- | | |
|---|---|
|  Centres |  Avenues |
|  Downtown and Central Waterfront |  Proposed New Avenues |
|  Employment Areas |  Proposed New Avenues through Jane Finch Secondary Plan |
|  Green Space System |  Major Streets |

Ward: York South-Weston

Toronto Official Plan
 Map 2: Urban Structure with
 Proposed New Avenues

January 2025

