

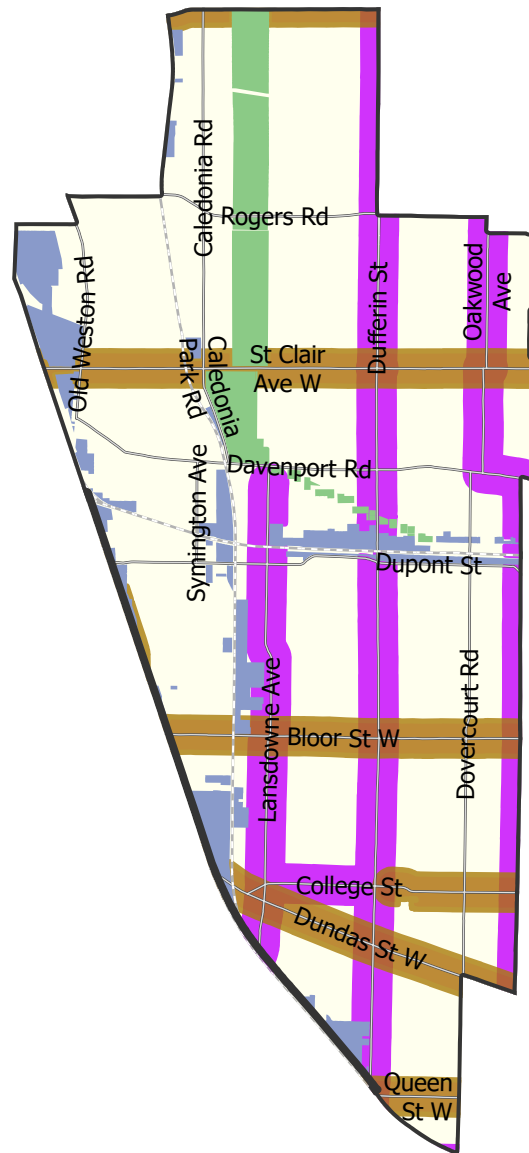
- |   |   |
|---|---|
| <span style="color: red;">■</span> Centres                            | <span style="color: green;">■</span> Green Space System                   |
| <span style="color: orange;">■</span> Downtown and Central Waterfront | <span style="color: green;">---</span> Greenbelt River Valley Connections |
| <span style="color: blue;">■</span> Employment Areas                  | <span style="color: green;">///</span> Greenbelt Protected Countryside    |
| <span style="color: brown;">■</span> Avenues                          | <span style="color: grey;">—</span> Major Streets                         |
| <span style="color: pink;">■</span> Council Adopted New Avenues       |   |

**Toronto Official Plan**

**Map 2  
Urban Structure**

**Ward: Beaches-East York**

June 2025



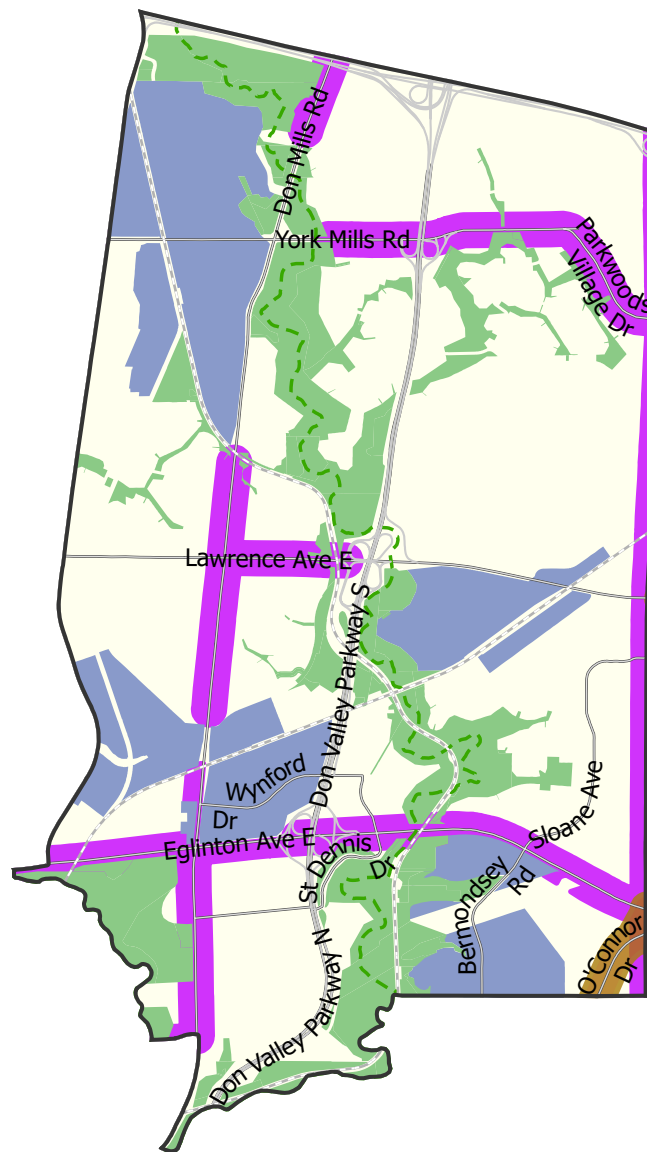
- |   |   |
|---|---|
| <span style="color: red;">■</span> Centres                            | <span style="color: green;">■</span> Green Space System                   |
| <span style="color: orange;">■</span> Downtown and Central Waterfront | <span style="color: green;">---</span> Greenbelt River Valley Connections |
| <span style="color: blue;">■</span> Employment Areas                  | <span style="color: green;">///</span> Greenbelt Protected Countryside    |
| <span style="color: brown;">■</span> Avenues                          | <span style="color: grey;">—</span> Major Streets                         |
| <span style="color: purple;">■</span> Council Adopted New Avenues     |   |

**Toronto Official Plan**

**Map 2  
Urban Structure**

**Ward: Davenport**

June 2025



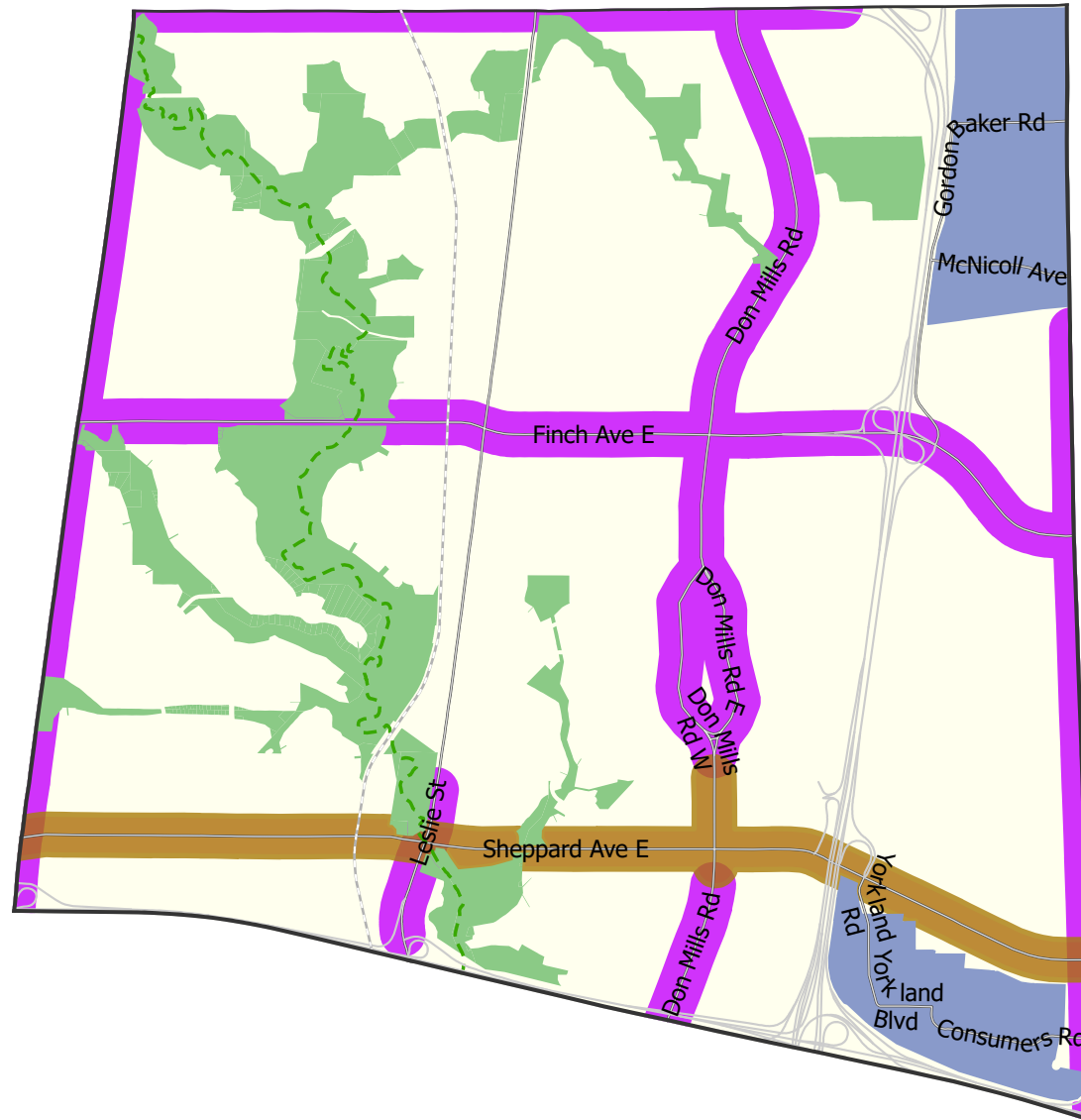
- |   |   |
|---|---|
| <span style="color: red;">■</span> Centres                            | <span style="color: green;">■</span> Green Space System                   |
| <span style="color: orange;">■</span> Downtown and Central Waterfront | <span style="color: green;">---</span> Greenbelt River Valley Connections |
| <span style="color: blue;">■</span> Employment Areas                  | <span style="color: green;">///</span> Greenbelt Protected Countryside    |
| <span style="color: brown;">■</span> Avenues                          | <span style="color: grey;">—</span> Major Streets                         |
| <span style="color: pink;">■</span> Council Adopted New Avenues       |   |










**Toronto Official Plan**

**Map 2  
Urban Structure**

**Ward: Don Valley East**

June 2025



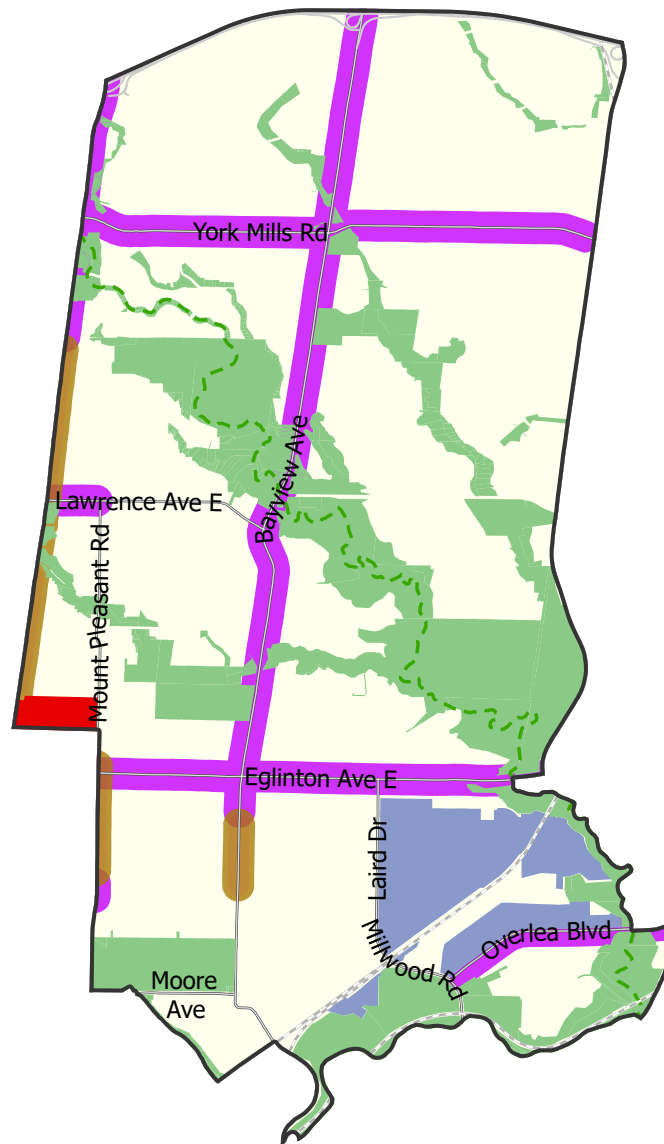
- |   |   |
|---|---|
|  Centres                         |  Green Space System                 |
|  Downtown and Central Waterfront |  Greenbelt River Valley Connections |
|  Employment Areas                |  Greenbelt Protected Countryside    |
|  Avenues                         |  Major Streets                      |
|  Council Adopted New Avenues     |   |









**Toronto Official Plan**

**Map 2  
Urban Structure**

**Ward: Don Valley North**

June 2025



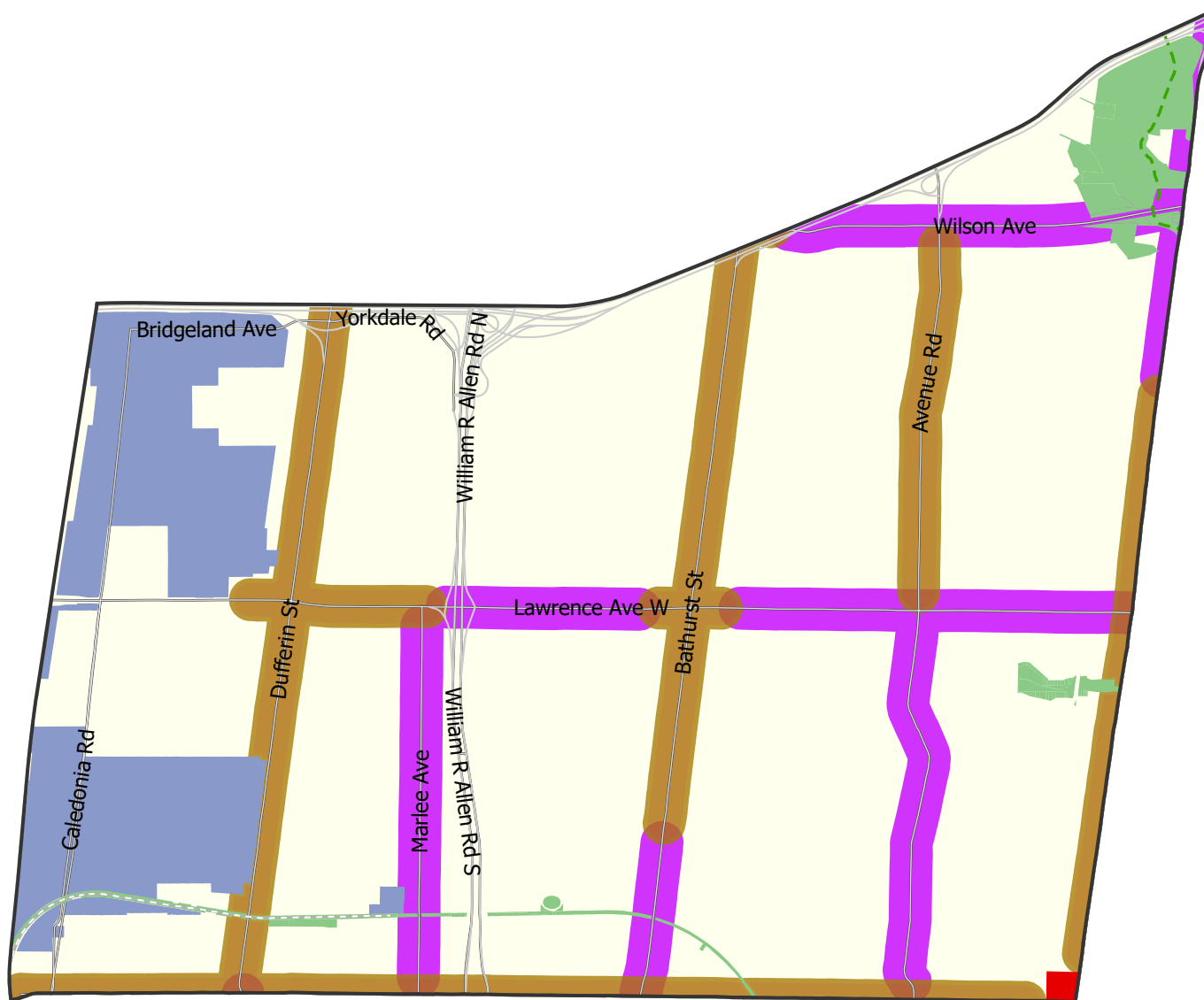
- |   |  |
|---|--|
|  Centres                         |  Green Space System                 |
|  Downtown and Central Waterfront |  Greenbelt River Valley Connections |
|  Employment Areas                |  Greenbelt Protected Countryside    |
|  Avenues                         |  Major Streets                      |
|  Council Adopted New Avenues     |  |








**Toronto Official Plan**

**Map 2  
Urban Structure**

**Ward: Don Valley West**

June 2025



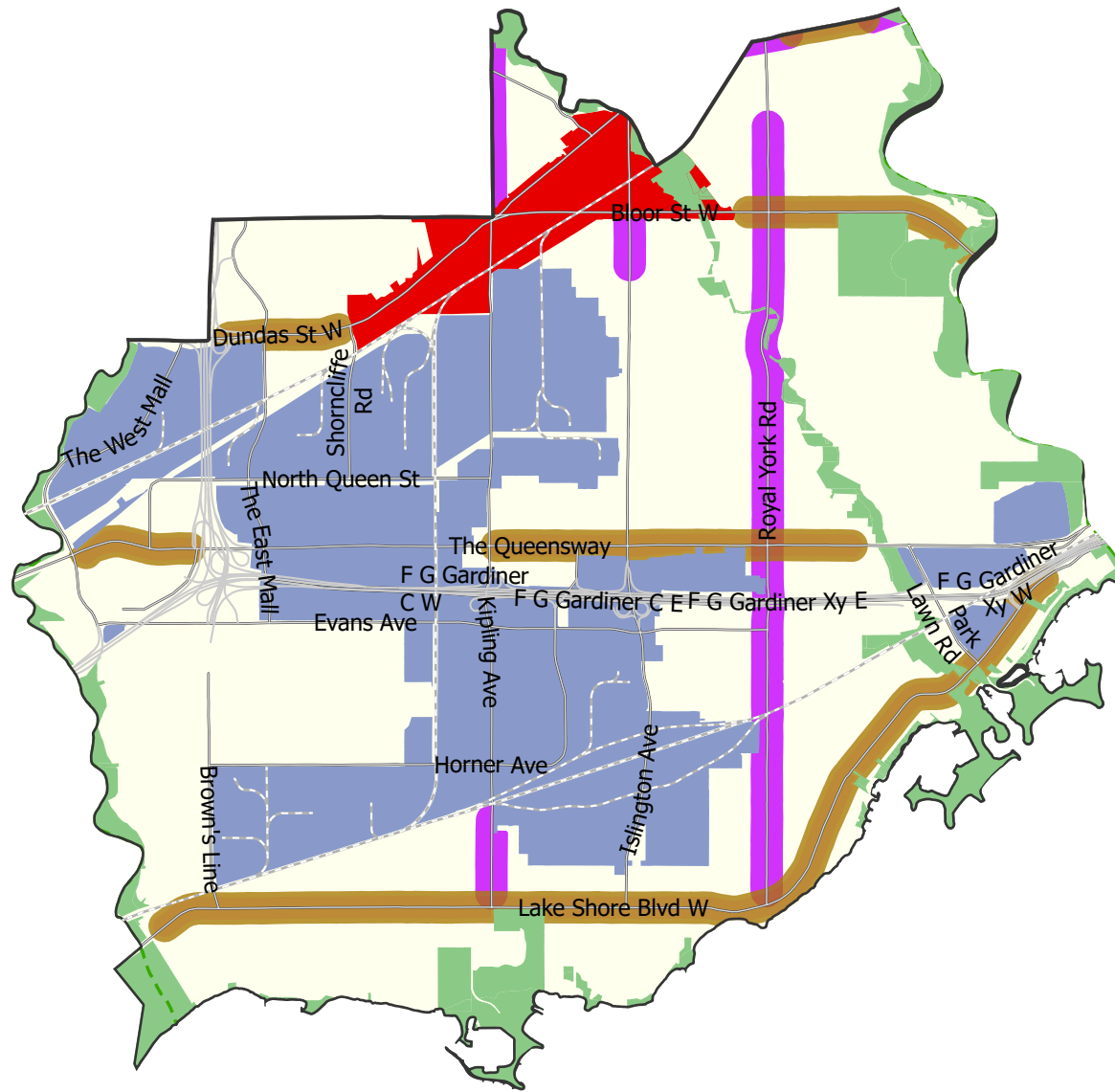
- |   |   |
|---|---|
|  Centres                         |  Green Space System                 |
|  Downtown and Central Waterfront |  Greenbelt River Valley Connections |
|  Employment Areas                |  Greenbelt Protected Countryside    |
|  Avenues                         |  Major Streets                      |
|  Council Adopted New Avenues     |   |

**Toronto Official Plan**

**Map 2  
Urban Structure**

**Ward: Eglinton-Lawrence**

June 2025



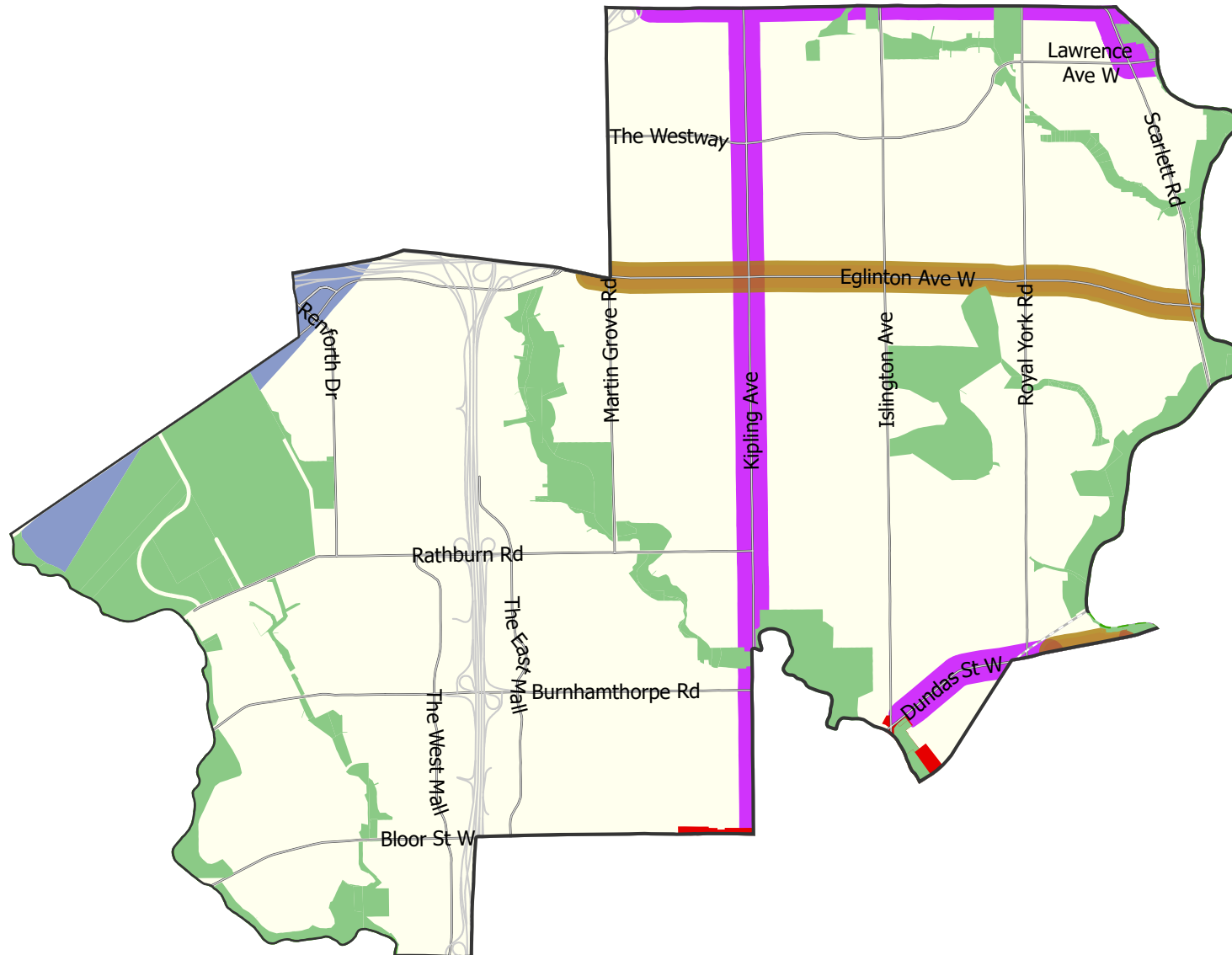
- |   |   |
|---|---|
| <span style="color: red;">■</span> Centres                            | <span style="color: green;">■</span> Green Space System                   |
| <span style="color: orange;">■</span> Downtown and Central Waterfront | <span style="color: green;">---</span> Greenbelt River Valley Connections |
| <span style="color: blue;">■</span> Employment Areas                  | <span style="color: green;">///</span> Greenbelt Protected Countryside    |
| <span style="color: brown;">■</span> Avenues                          | <span style="color: grey;">—</span> Major Streets                         |
| <span style="color: purple;">■</span> Council Adopted New Avenues     |   |








**Toronto Official Plan**

## Map 2 Urban Structure

**Ward: Etobicoke-Lakeshore**

June 2025



- |   |   |
|---|---|
|  Centres                         |  Green Space System                 |
|  Downtown and Central Waterfront |  Greenbelt River Valley Connections |
|  Employment Areas                |  Greenbelt Protected Countryside    |
|  Avenues                         |  Major Streets                      |
|  Council Adopted New Avenues     |   |

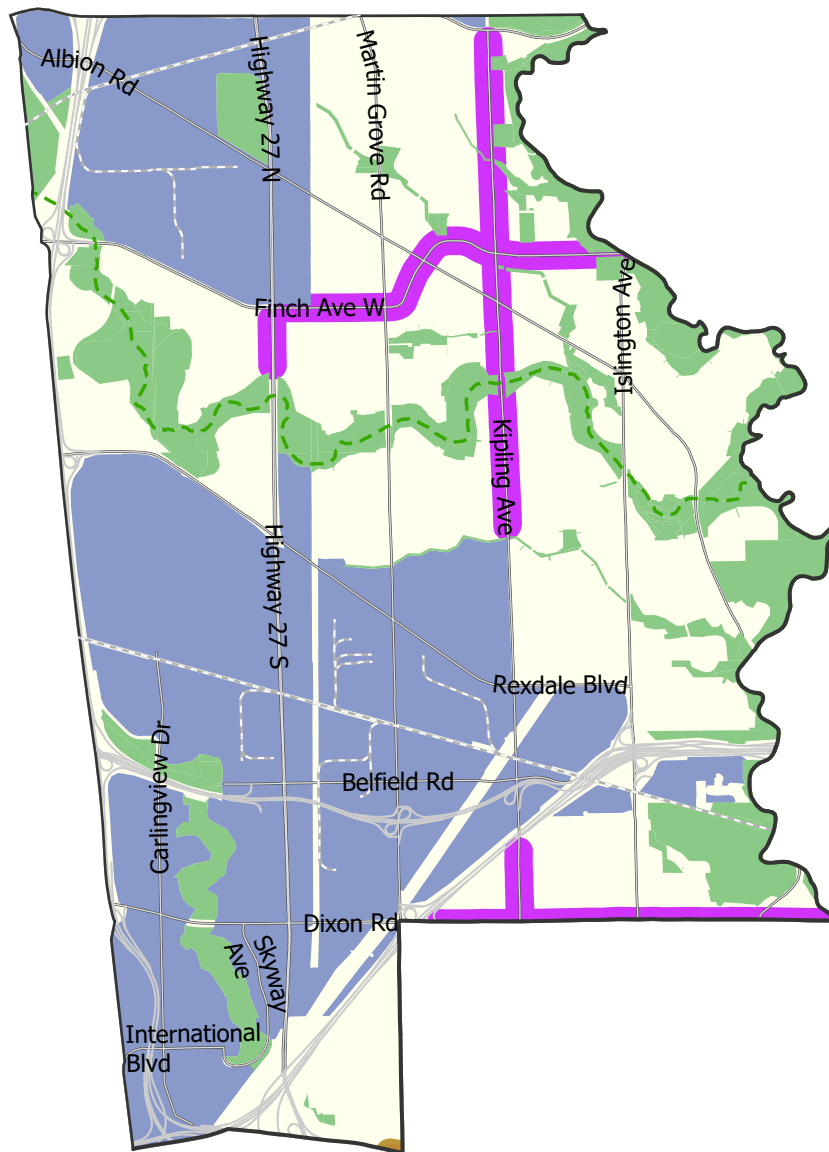
**Toronto Official Plan**










**Map 2  
Urban Structure**

**Ward: Etobicoke Centre**

June 2025





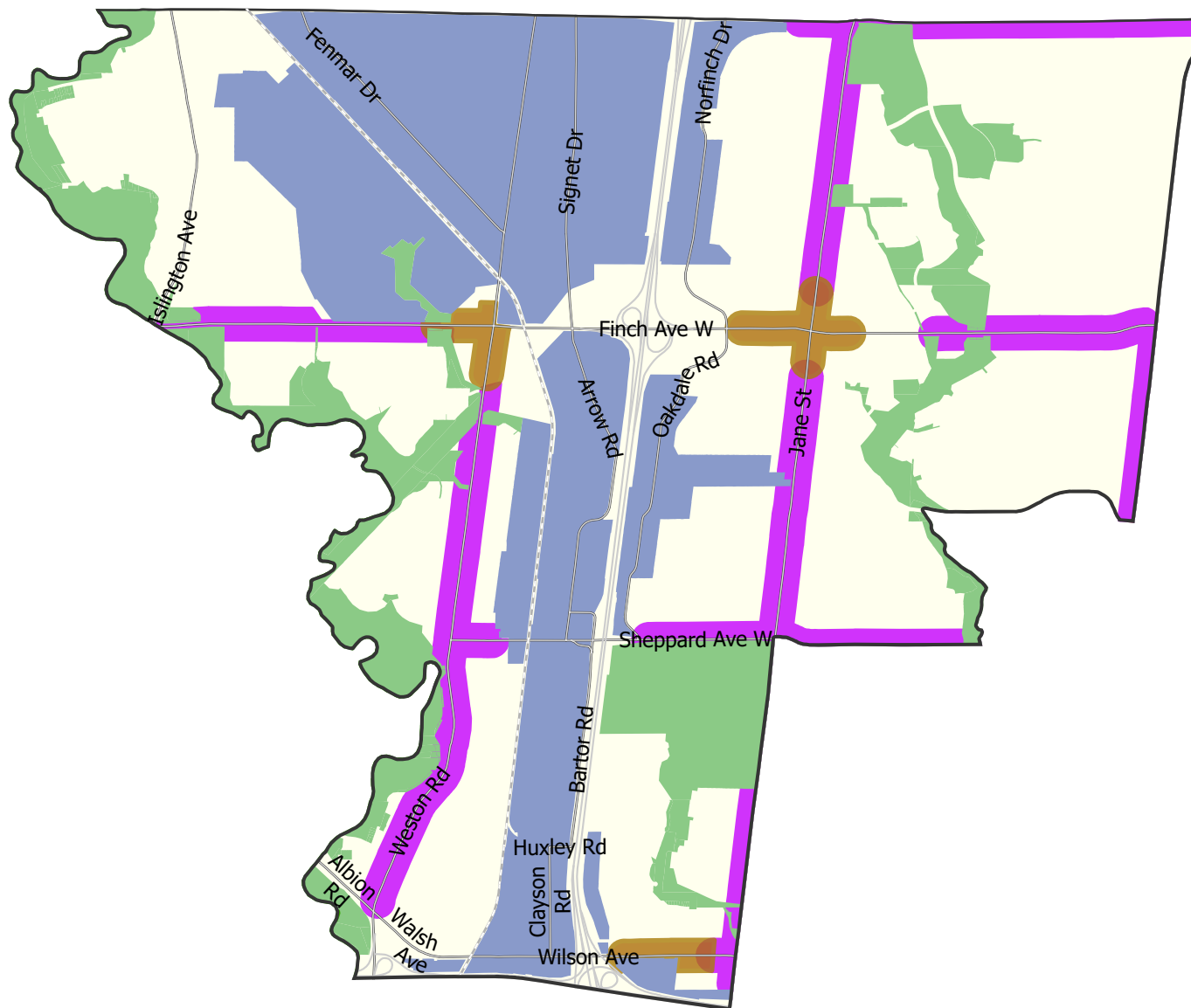
- |   |   |
|---|---|
|  Centres                         |  Green Space System                 |
|  Downtown and Central Waterfront |  Greenbelt River Valley Connections |
|  Employment Areas                |  Greenbelt Protected Countryside    |
|  Avenues                         |  Major Streets                      |
|  Council Adopted New Avenues     |   |








**Toronto Official Plan**

**Map 2  
Urban Structure**

**Ward: Etobicoke North**

June 2025



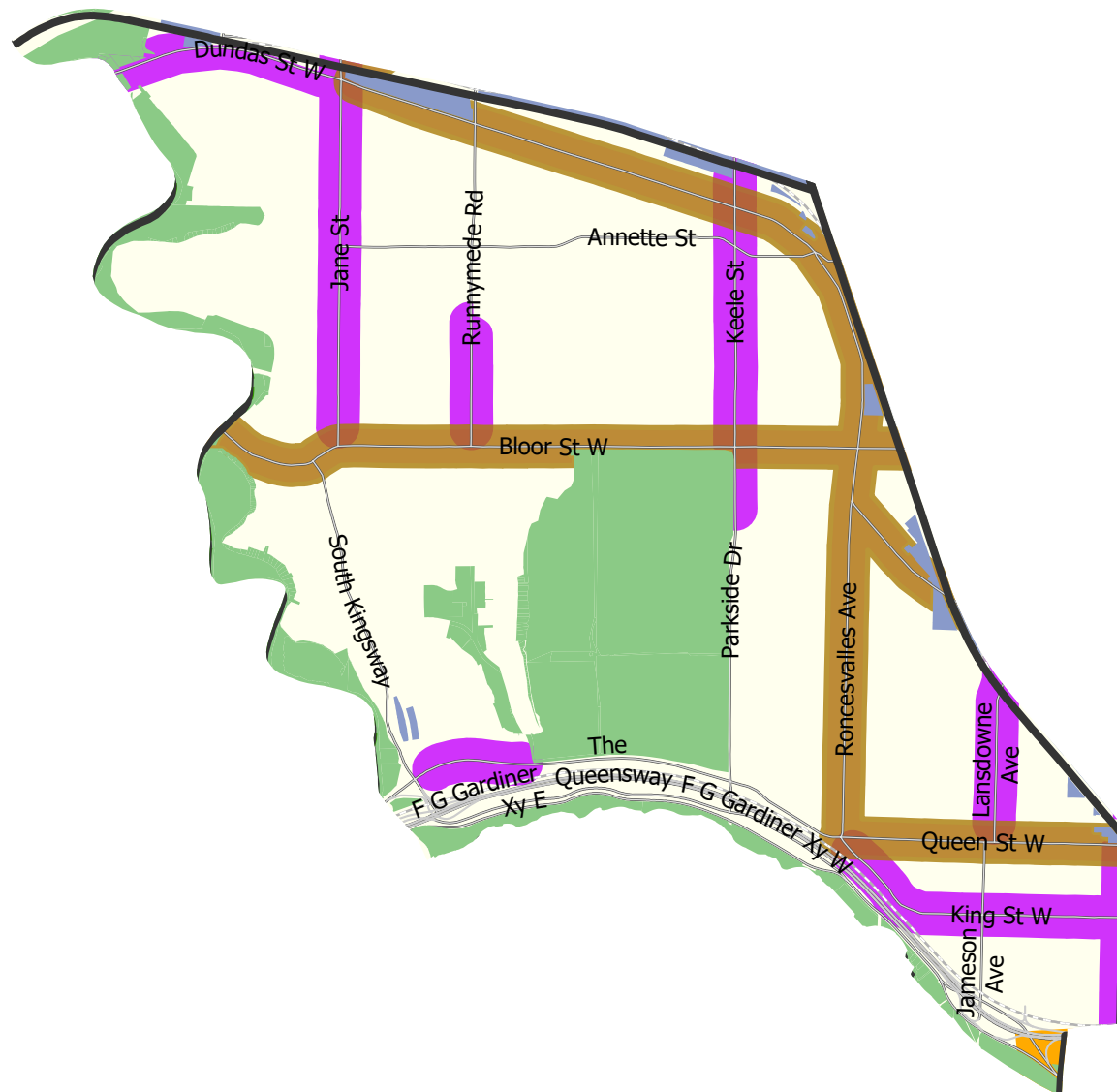
- |   |   |
|---|---|
|  Centres                         |  Green Space System                 |
|  Downtown and Central Waterfront |  Greenbelt River Valley Connections |
|  Employment Areas                |  Greenbelt Protected Countryside    |
|  Avenues                         |  Major Streets                      |
|  Council Adopted New Avenues     |   |

**Toronto Official Plan**

## Map 2 Urban Structure

**Ward: Humber River-Black**

June 2025



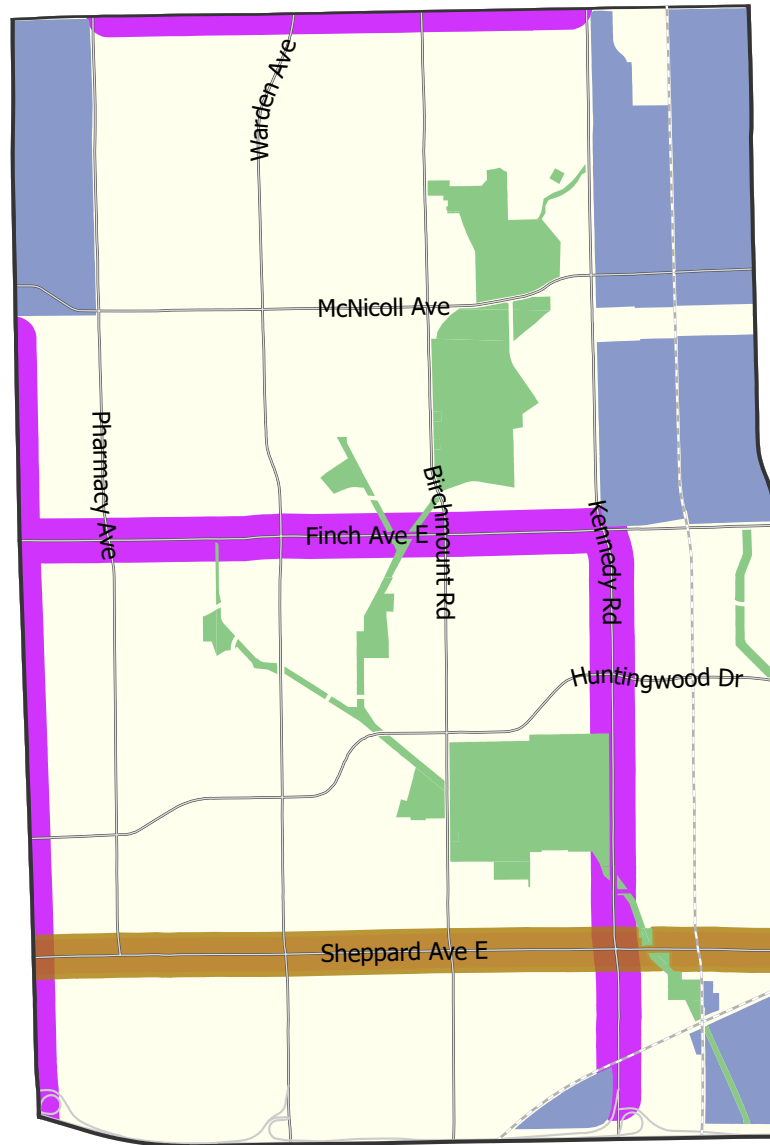
- |   |   |
|---|---|
| <span style="color: red;">■</span> Centres                            | <span style="color: green;">■</span> Green Space System                   |
| <span style="color: orange;">■</span> Downtown and Central Waterfront | <span style="color: green;">---</span> Greenbelt River Valley Connections |
| <span style="color: blue;">■</span> Employment Areas                  | <span style="color: green;">///</span> Greenbelt Protected Countryside    |
| <span style="color: brown;">■</span> Avenues                          | <span style="color: grey;">—</span> Major Streets                         |
| <span style="color: purple;">■</span> Council Adopted New Avenues     |   |

**Toronto Official Plan**

**Map 2  
Urban Structure**

**Ward: Parkdale-High Park**

June 2025



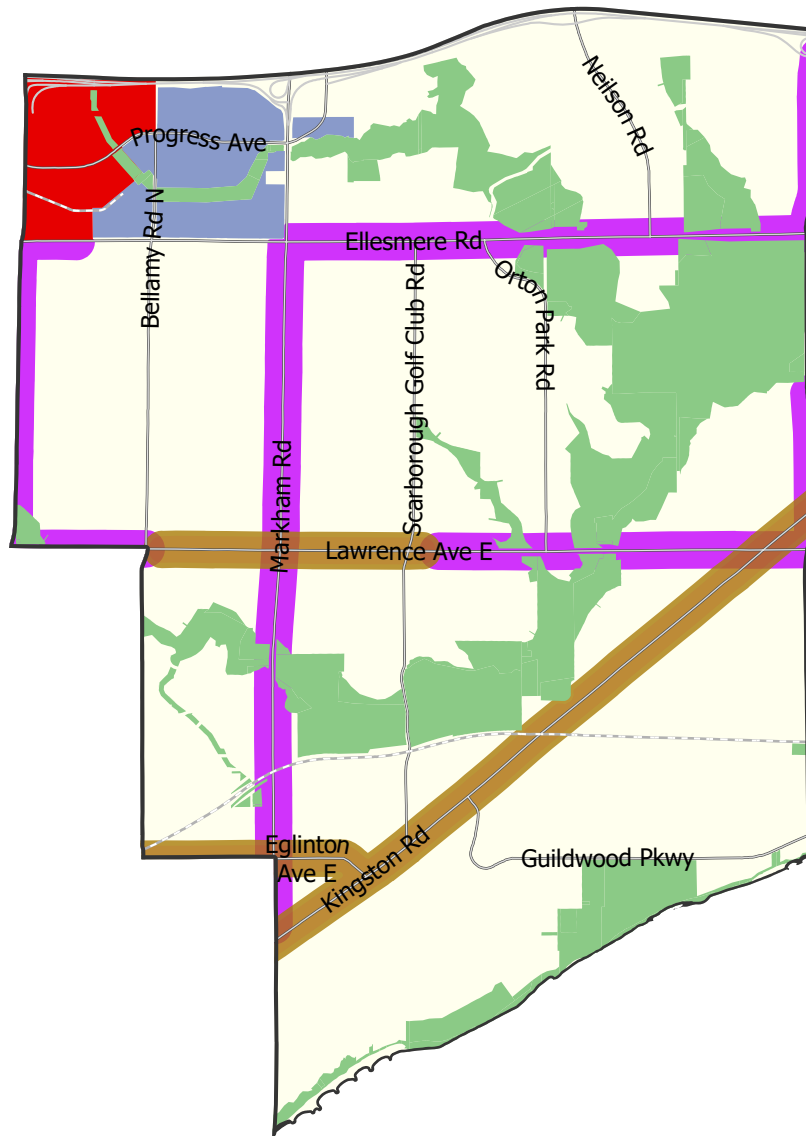
- |   |   |
|---|---|
| <span style="color: red;">■</span> Centres                            | <span style="color: green;">■</span> Green Space System                   |
| <span style="color: orange;">■</span> Downtown and Central Waterfront | <span style="color: green;">---</span> Greenbelt River Valley Connections |
| <span style="color: blue;">■</span> Employment Areas                  | <span style="color: green;">///</span> Greenbelt Protected Countryside    |
| <span style="color: brown;">■</span> Avenues                          | <span style="color: grey;">—</span> Major Streets                         |
| <span style="color: magenta;">■</span> Council Adopted New Avenues    |   |

**Toronto Official Plan**

## Map 2 Urban Structure

**Ward: Scarborough-Agincourt**

June 2025



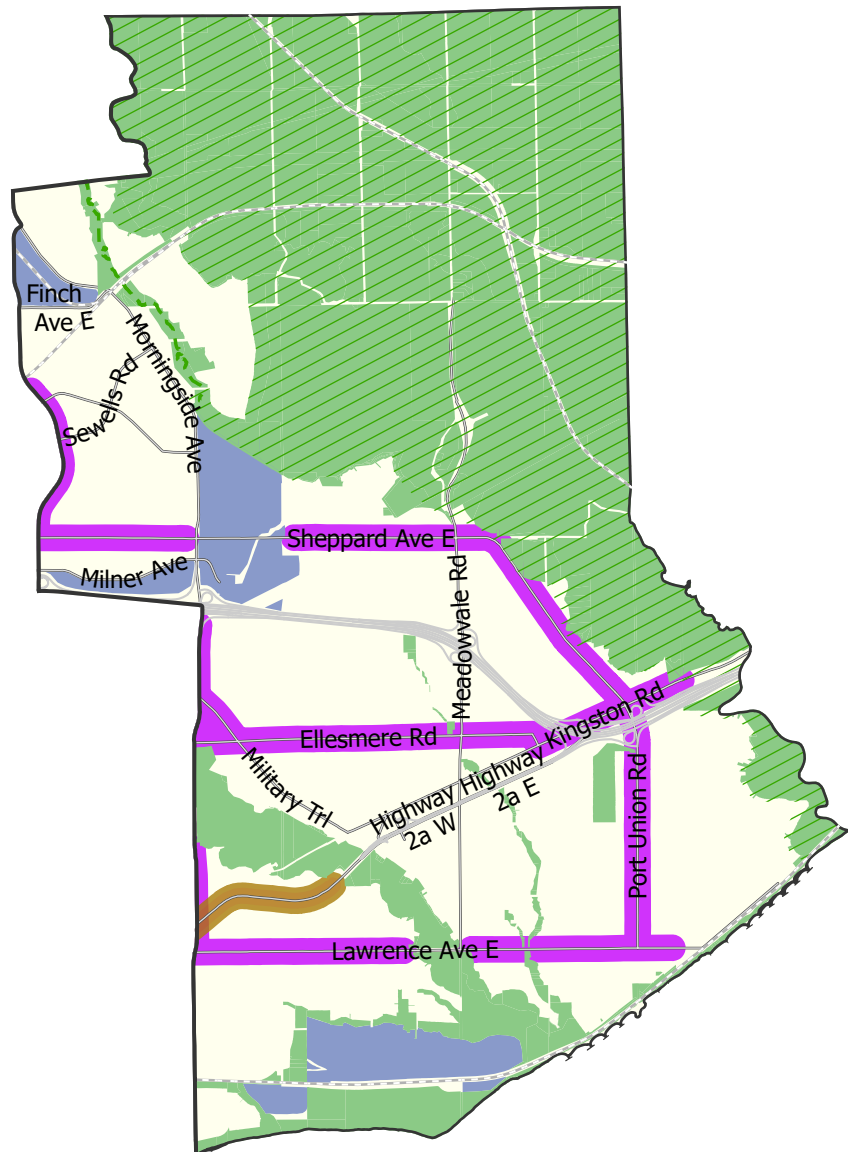
- |   |   |
|---|---|
| <span style="color: red;">■</span> Centres                            | <span style="color: green;">■</span> Green Space System                   |
| <span style="color: orange;">■</span> Downtown and Central Waterfront | <span style="color: green;">---</span> Greenbelt River Valley Connections |
| <span style="color: blue;">■</span> Employment Areas                  | <span style="color: green;">///</span> Greenbelt Protected Countryside    |
| <span style="color: brown;">■</span> Avenues                          | <span style="color: grey;">—</span> Major Streets                         |
| <span style="color: purple;">■</span> Council Adopted New Avenues     |   |

**Toronto Official Plan**

**Map 2  
Urban Structure**

**Ward: Scarborough-Guildwood**

June 2025



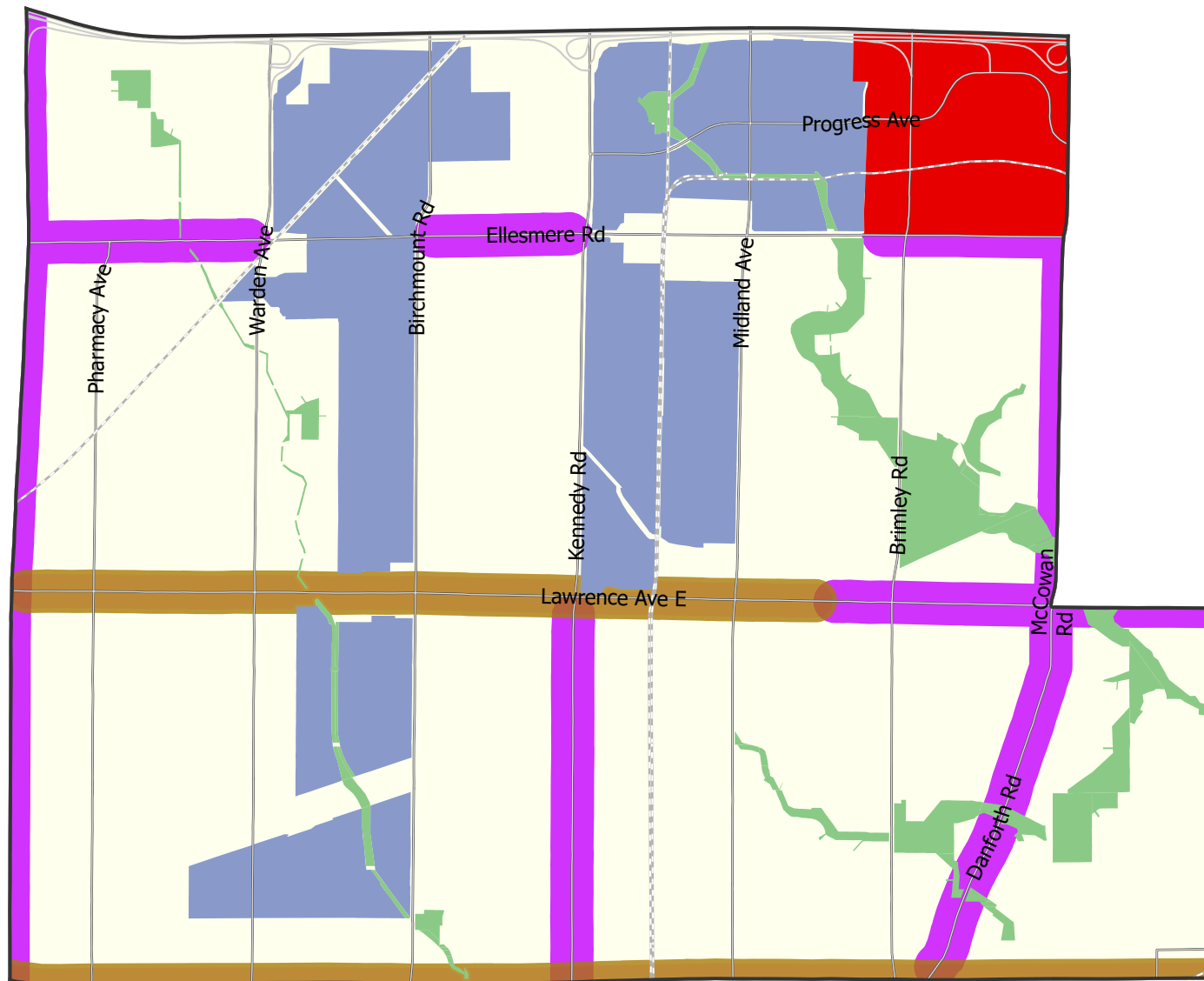
- |   |   |
|---|---|
| <span style="color: red;">■</span> Centres                            | <span style="color: green;">■</span> Green Space System                     |
| <span style="color: orange;">■</span> Downtown and Central Waterfront | <span style="color: green;">- - -</span> Greenbelt River Valley Connections |
| <span style="color: blue;">■</span> Employment Areas                  | <span style="color: green;">///</span> Greenbelt Protected Countryside      |
| <span style="color: brown;">■</span> Avenues                          | <span style="color: grey;">—</span> Major Streets                           |
| <span style="color: purple;">■</span> Council Adopted New Avenues     |   |

**Toronto Official Plan**

**Map 2  
Urban Structure**

**Ward: Scarborough-Rouge Park**

June 2025



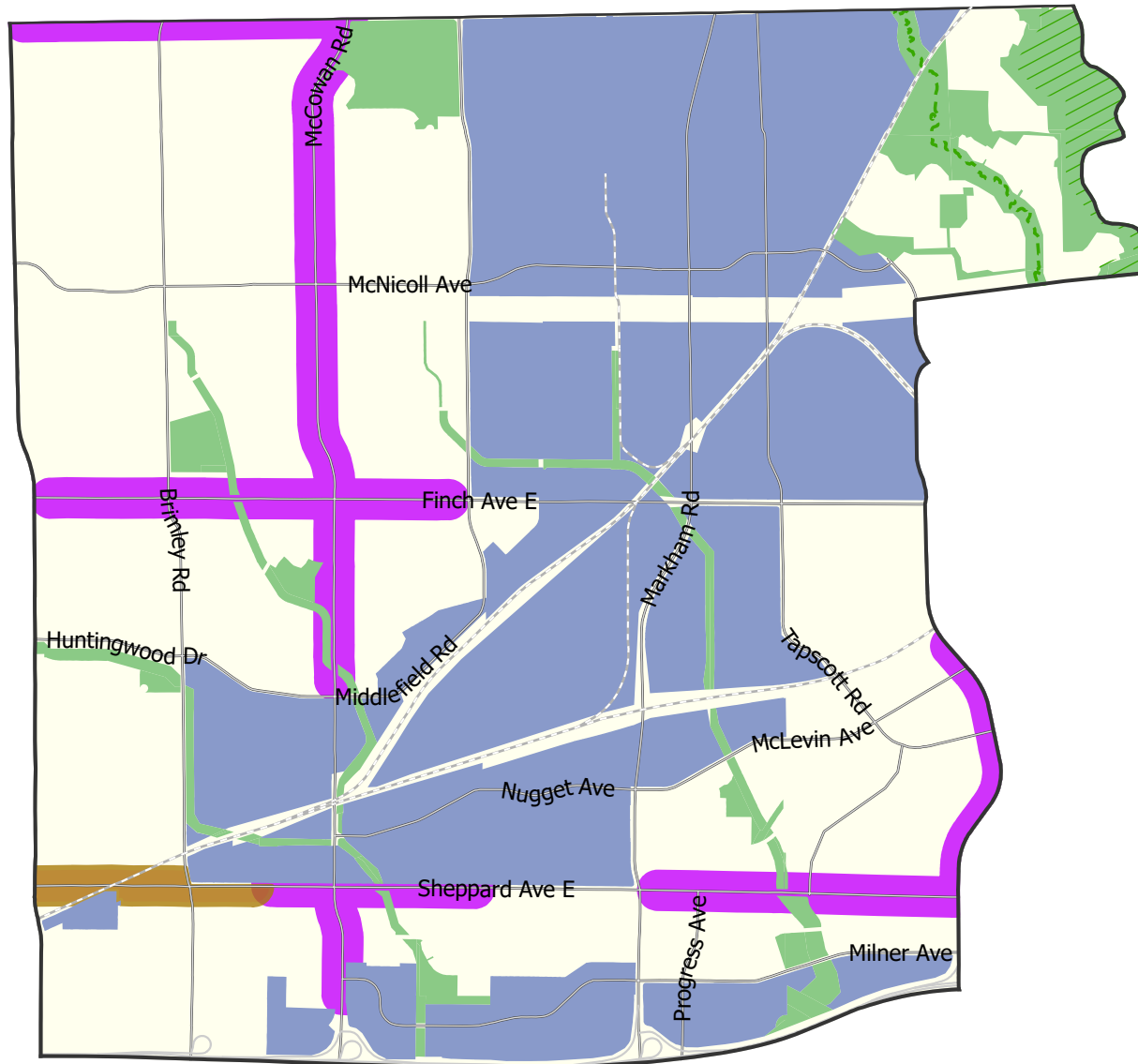
- |   |   |
|---|---|
| <span style="color: red;">■</span> Centres                            | <span style="color: green;">■</span> Green Space System                   |
| <span style="color: orange;">■</span> Downtown and Central Waterfront | <span style="color: green;">---</span> Greenbelt River Valley Connections |
| <span style="color: blue;">■</span> Employment Areas                  | <span style="color: green;">///</span> Greenbelt Protected Countryside    |
| <span style="color: brown;">■</span> Avenues                          | <span style="color: grey;">—</span> Major Streets                         |
| <span style="color: purple;">■</span> Council Adopted New Avenues     |   |

**Toronto Official Plan**

**Map 2  
Urban Structure**

**Ward: Scarborough Centre**

June 2025



- |   |   |
|---|---|
| <span style="color: red;">■</span> Centres                            | <span style="color: green;">■</span> Green Space System                   |
| <span style="color: orange;">■</span> Downtown and Central Waterfront | <span style="color: green;">---</span> Greenbelt River Valley Connections |
| <span style="color: blue;">■</span> Employment Areas                  | <span style="color: green;">///</span> Greenbelt Protected Countryside    |
| <span style="color: brown;">■</span> Avenues                          | <span style="color: grey;">—</span> Major Streets                         |
| <span style="color: magenta;">■</span> Council Adopted New Avenues    |   |

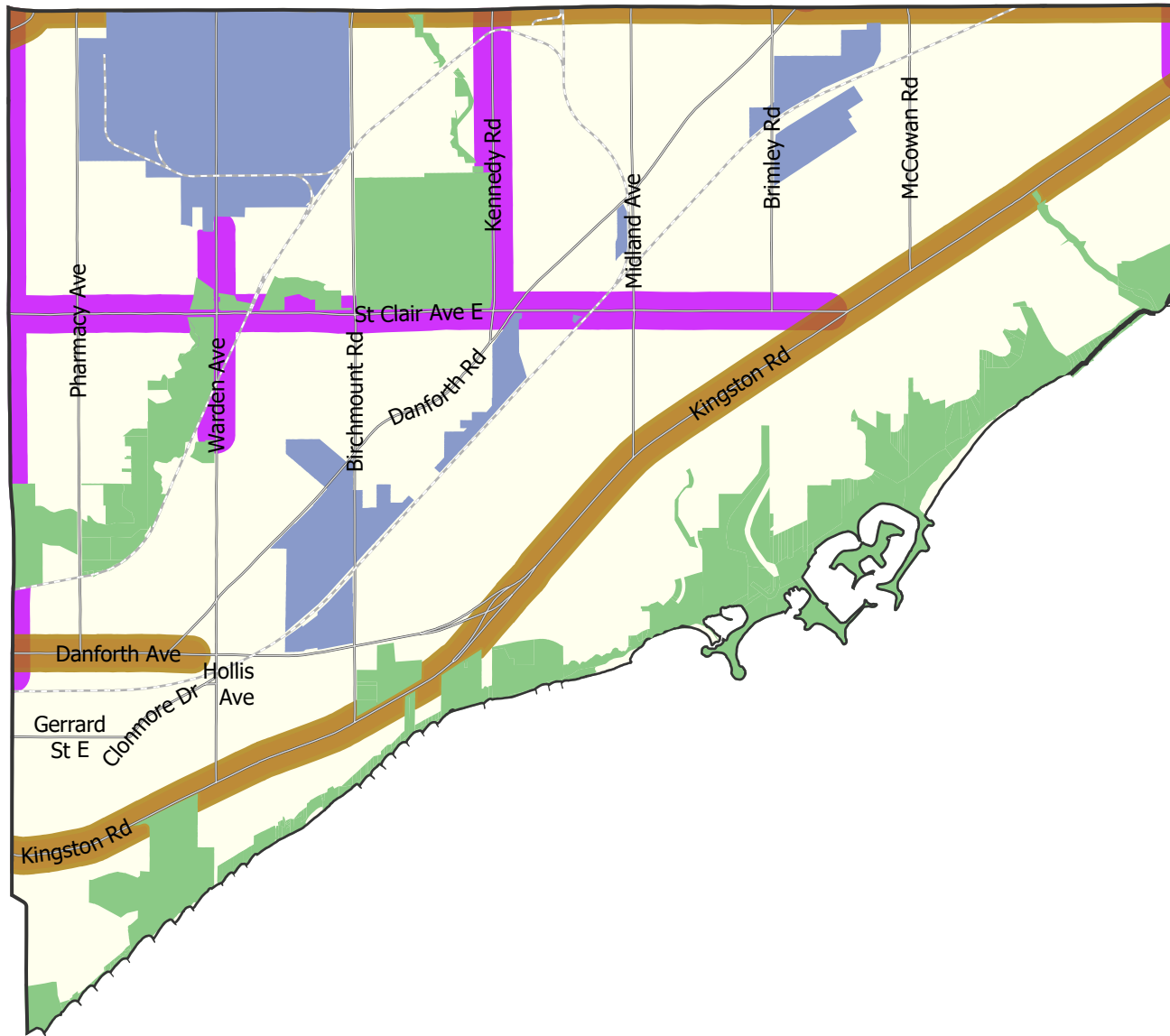
**Toronto Official Plan**

**Map 2  
Urban Structure**

**Ward: Scarborough North**

June 2025





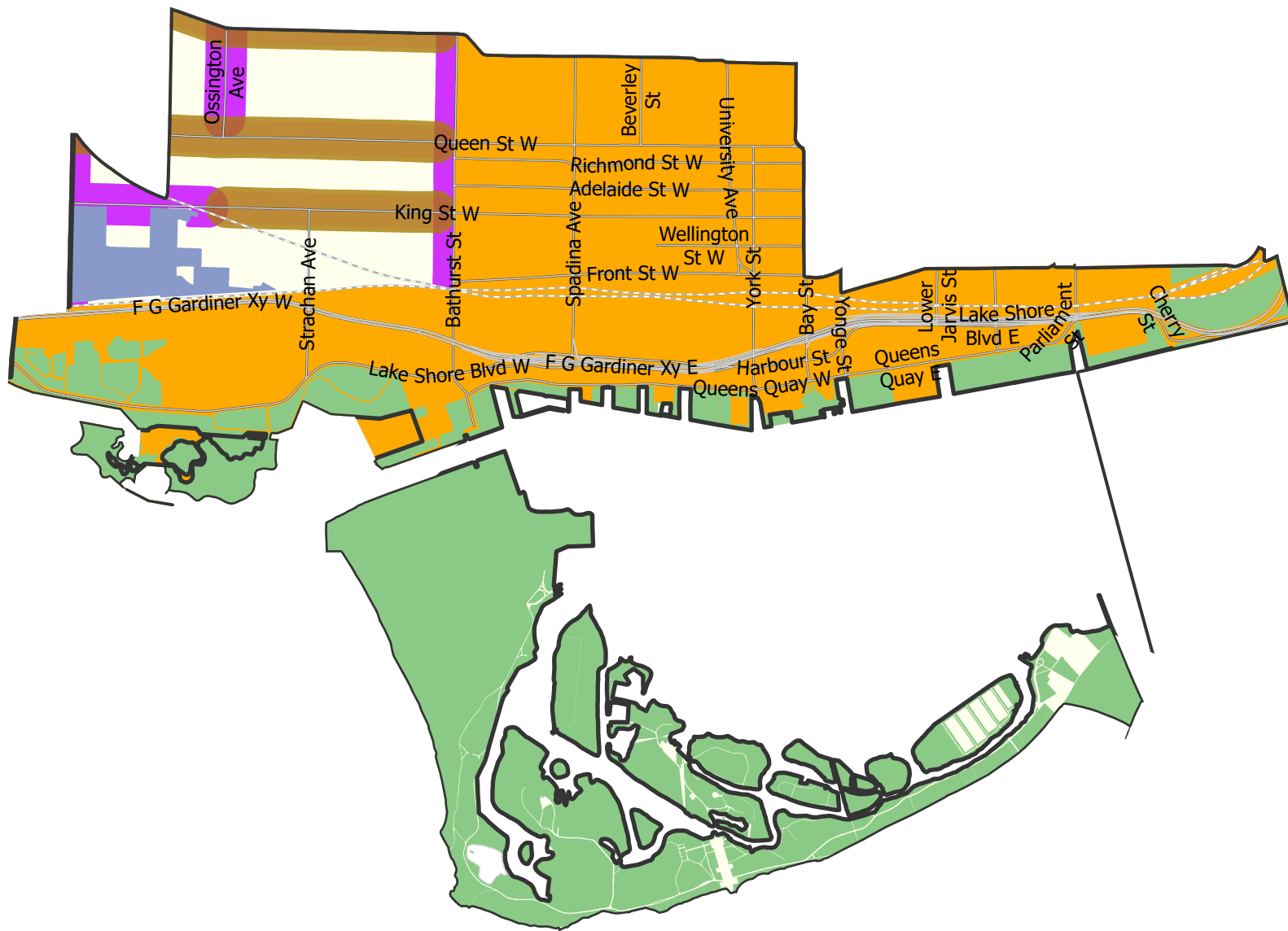
- |   |   |
|---|---|
| <span style="color: red;">■</span> Centres                            | <span style="color: green;">■</span> Green Space System                   |
| <span style="color: orange;">■</span> Downtown and Central Waterfront | <span style="color: green;">---</span> Greenbelt River Valley Connections |
| <span style="color: blue;">■</span> Employment Areas                  | <span style="color: green;">///</span> Greenbelt Protected Countryside    |
| <span style="color: brown;">■</span> Avenues                          | <span style="color: grey;">—</span> Major Streets                         |
| <span style="color: purple;">■</span> Council Adopted New Avenues     |   |

**Toronto Official Plan**

## Map 2 Urban Structure

**Ward: Scarborough Southwest**

June 2025



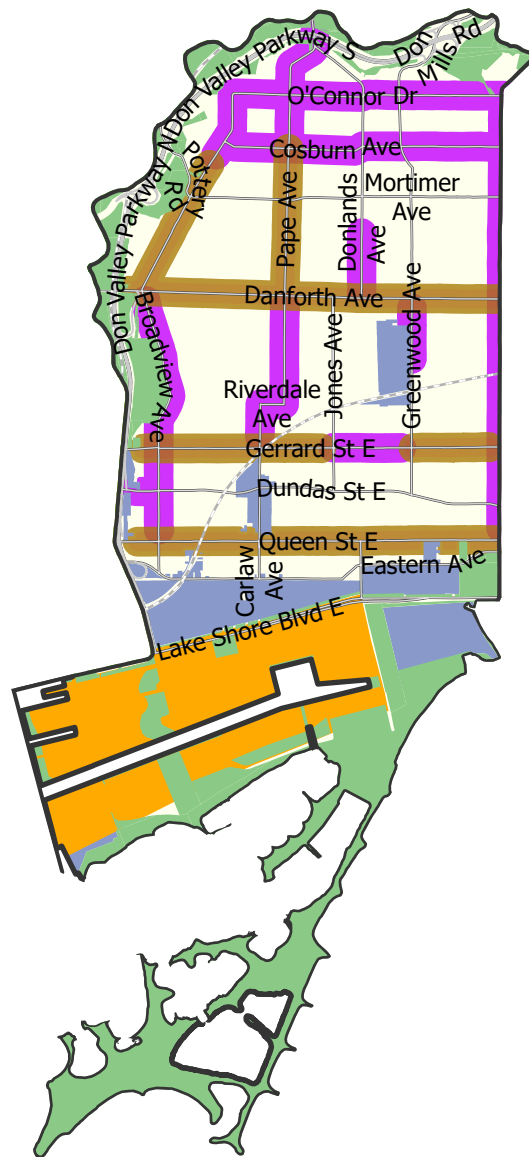
- |   |   |
|---|---|
| <span style="color: red;">■</span> Centres                            | <span style="color: green;">■</span> Green Space System                   |
| <span style="color: orange;">■</span> Downtown and Central Waterfront | <span style="color: green;">---</span> Greenbelt River Valley Connections |
| <span style="color: blue;">■</span> Employment Areas                  | <span style="color: green;">///</span> Greenbelt Protected Countryside    |
| <span style="color: brown;">■</span> Avenues                          | <span style="color: grey;">—</span> Major Streets                         |
| <span style="color: purple;">■</span> Council Adopted New Avenues     |   |

**Toronto Official Plan**

**Map 2  
Urban Structure**

**Ward: Spadina-Fort York**

June 2025



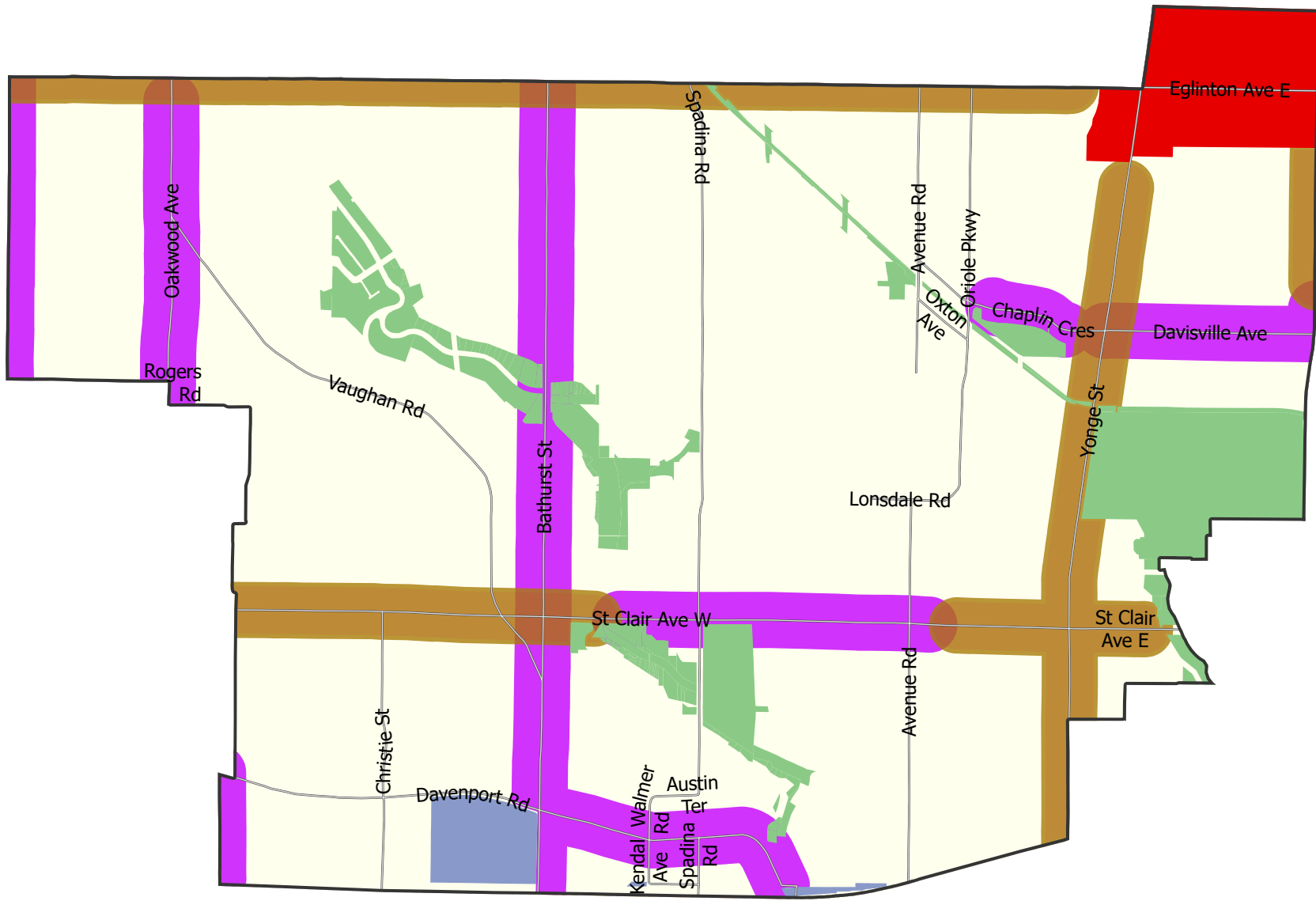
- |   |   |
|---|---|
| <span style="color: red;">■</span> Centres                            | <span style="color: green;">■</span> Green Space System                   |
| <span style="color: orange;">■</span> Downtown and Central Waterfront | <span style="color: green;">---</span> Greenbelt River Valley Connections |
| <span style="color: blue;">■</span> Employment Areas                  | <span style="color: green;">///</span> Greenbelt Protected Countryside    |
| <span style="color: brown;">■</span> Avenues                          | <span style="color: grey;">—</span> Major Streets                         |
| <span style="color: purple;">■</span> Council Adopted New Avenues     |   |

**Toronto Official Plan**

**Map 2  
Urban Structure**

**Ward: Toronto-Danforth**

June 2025



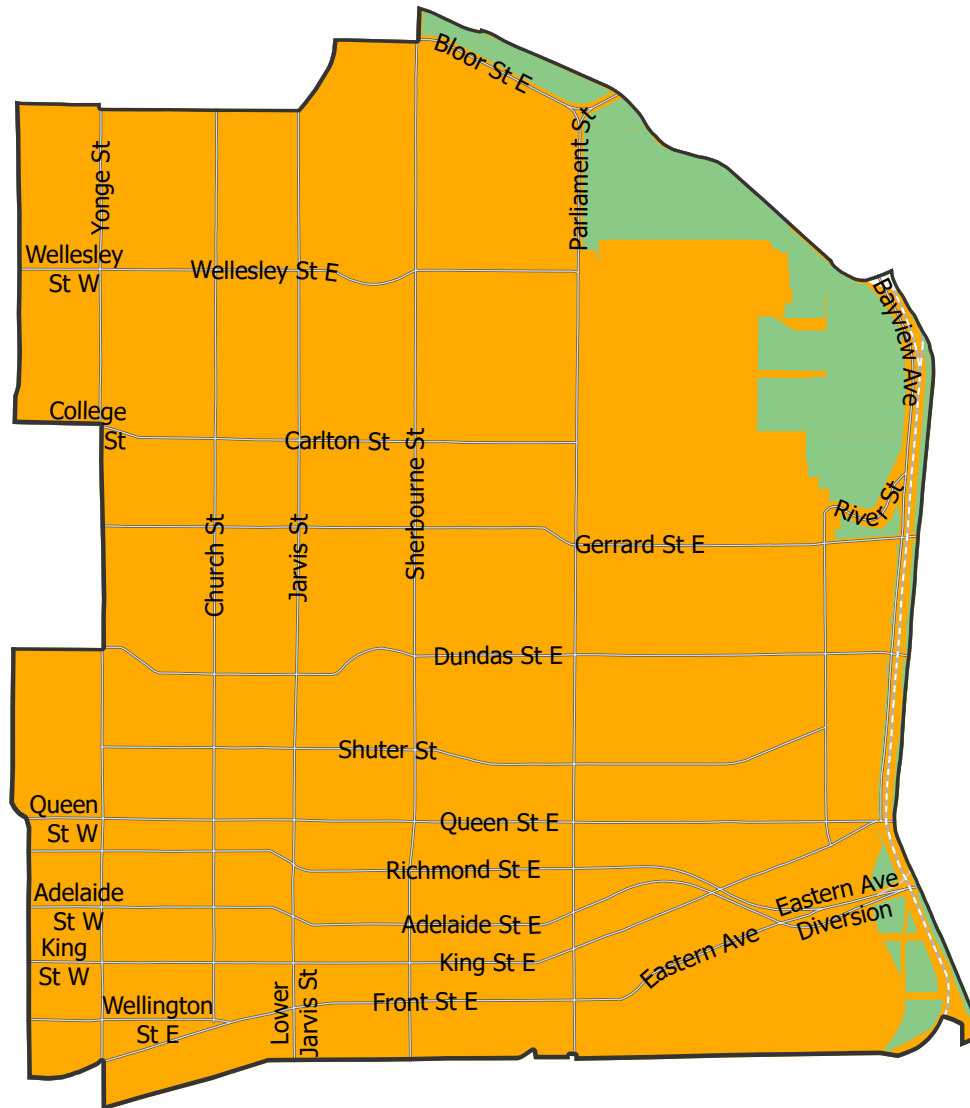
- |   |   |
|---|---|
| <span style="color: red;">■</span> Centres                            | <span style="color: green;">■</span> Green Space System                   |
| <span style="color: orange;">■</span> Downtown and Central Waterfront | <span style="color: green;">---</span> Greenbelt River Valley Connections |
| <span style="color: blue;">■</span> Employment Areas                  | <span style="color: green;">///</span> Greenbelt Protected Countryside    |
| <span style="color: brown;">■</span> Avenues                          | <span style="color: grey;">—</span> Major Streets                         |
| <span style="color: pink;">■</span> Council Adopted New Avenues       |   |

**Toronto Official Plan**

## Map 2 Urban Structure

**Ward: Toronto-St. Paul's**

June 2025



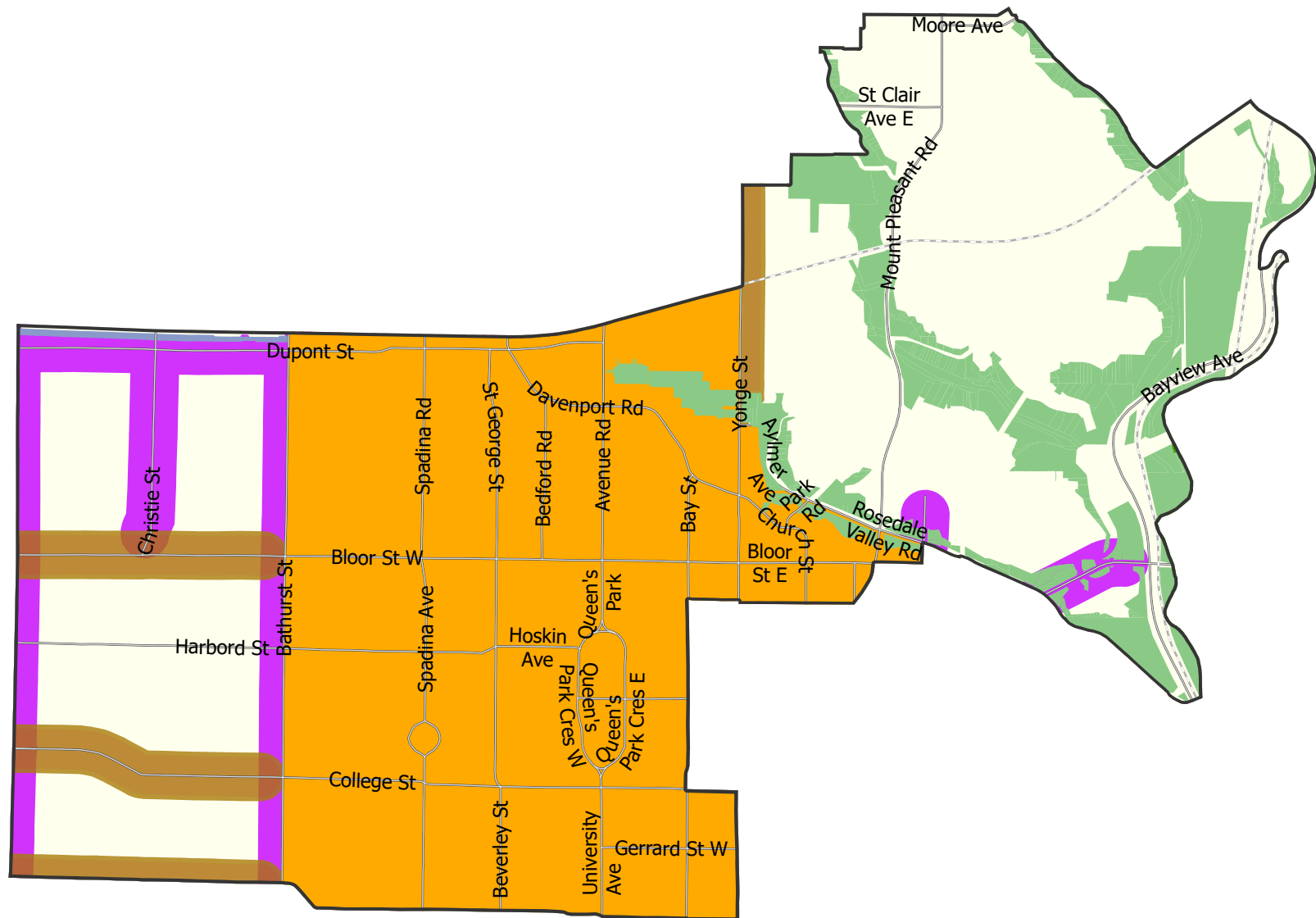
- |   |   |
|---|---|
| <span style="color: red;">■</span> Centres                            | <span style="color: green;">■</span> Green Space System                   |
| <span style="color: orange;">■</span> Downtown and Central Waterfront | <span style="color: green;">---</span> Greenbelt River Valley Connections |
| <span style="color: blue;">■</span> Employment Areas                  | <span style="color: green;">///</span> Greenbelt Protected Countryside    |
| <span style="color: brown;">■</span> Avenues                          | <span style="color: grey;">—</span> Major Streets                         |
| <span style="color: purple;">■</span> Council Adopted New Avenues     |   |

**Toronto Official Plan**

**Map 2  
Urban Structure**

**Ward: Toronto Centre**

June 2025



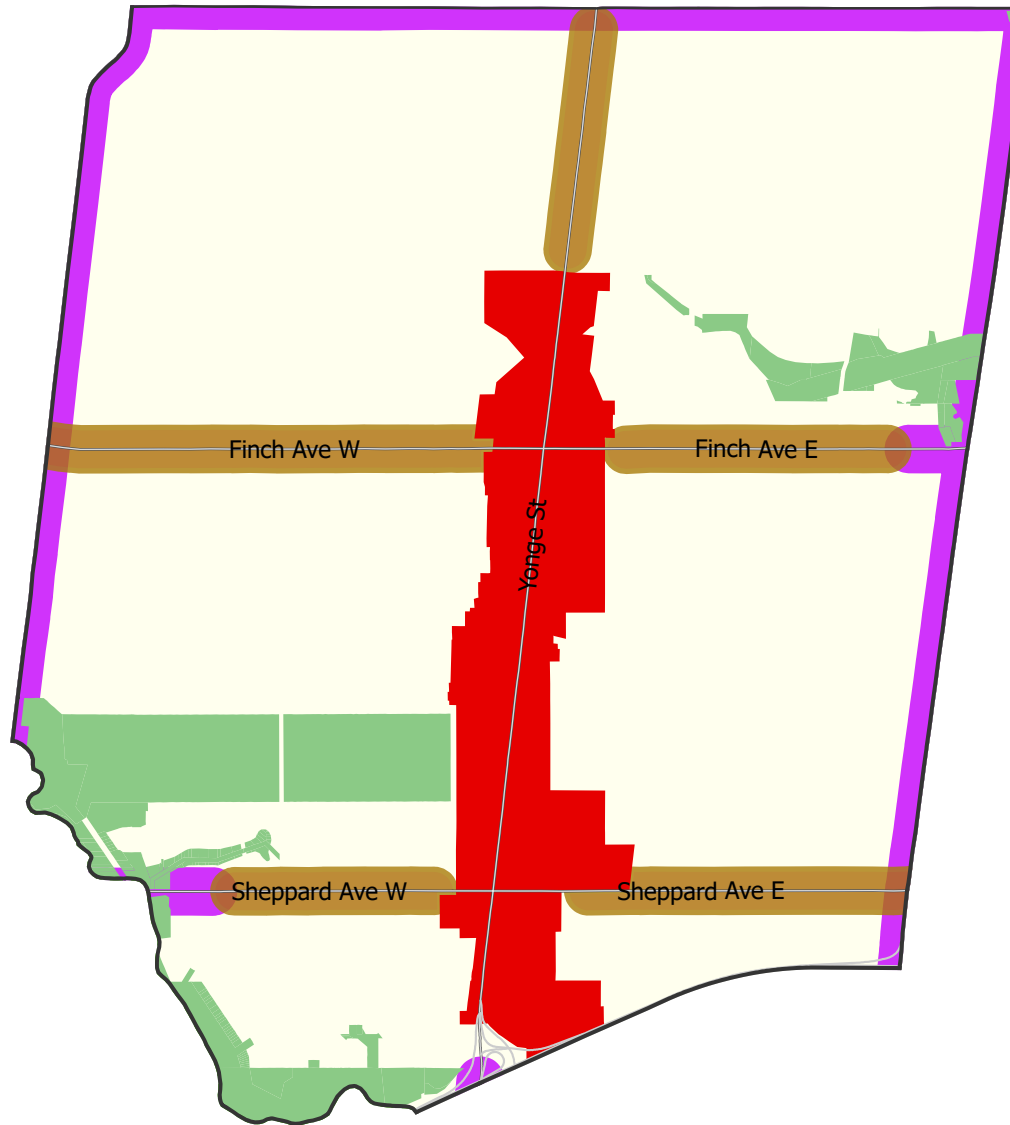
- |   |   |
|---|---|
| <span style="color: red;">■</span> Centres                            | <span style="color: green;">■</span> Green Space System                   |
| <span style="color: orange;">■</span> Downtown and Central Waterfront | <span style="color: green;">---</span> Greenbelt River Valley Connections |
| <span style="color: blue;">■</span> Employment Areas                  | <span style="color: green;">///</span> Greenbelt Protected Countryside    |
| <span style="color: brown;">■</span> Avenues                          | <span style="color: grey;">—</span> Major Streets                         |
| <span style="color: purple;">■</span> Council Adopted New Avenues     |   |

**Toronto Official Plan**

**Map 2  
Urban Structure**

**Ward: University-Rosedale**

June 2025



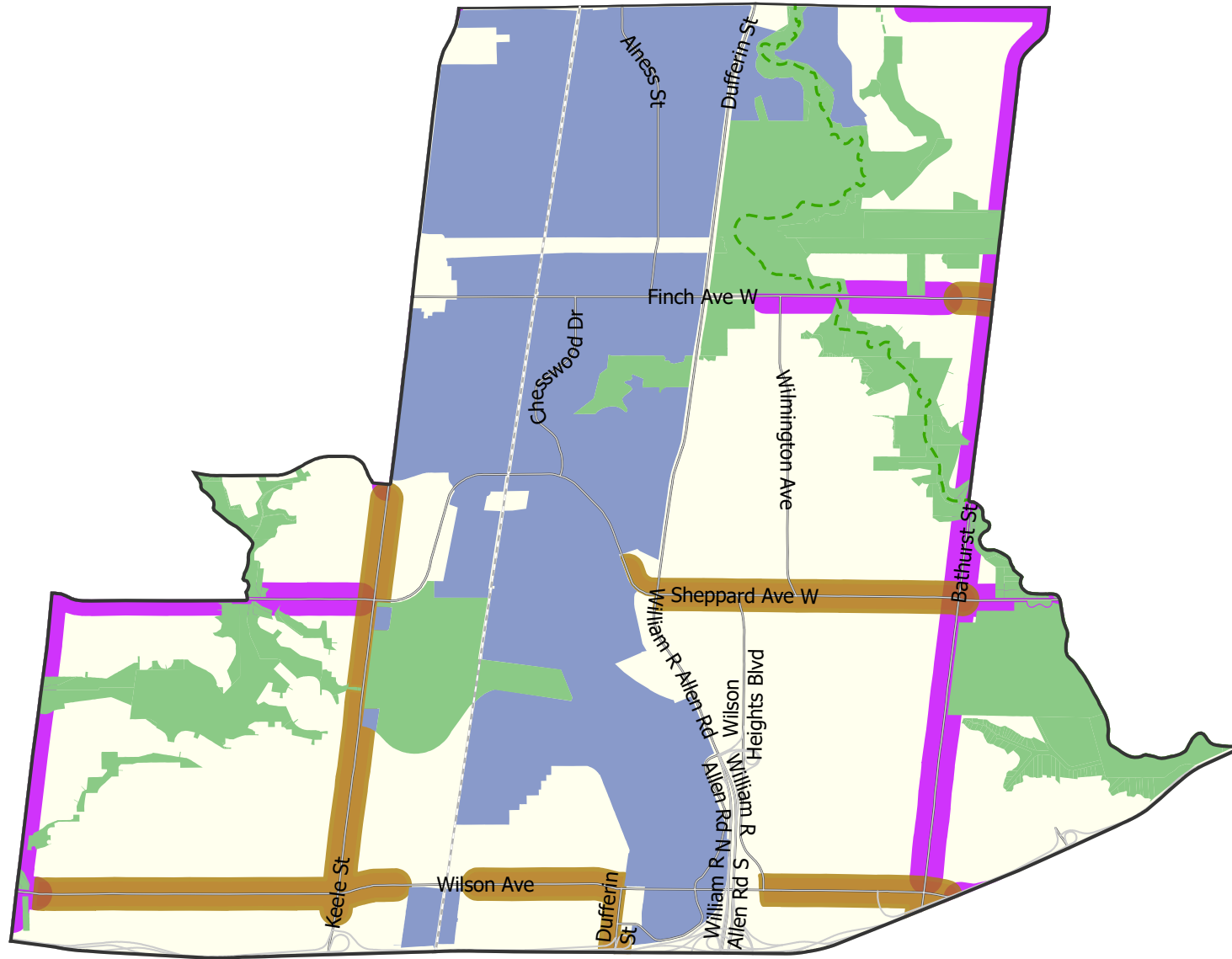
- |   |   |
|---|---|
| <span style="color: red;">■</span> Centres                            | <span style="color: green;">■</span> Green Space System                   |
| <span style="color: orange;">■</span> Downtown and Central Waterfront | <span style="color: green;">---</span> Greenbelt River Valley Connections |
| <span style="color: blue;">■</span> Employment Areas                  | <span style="color: green;">///</span> Greenbelt Protected Countryside    |
| <span style="color: brown;">■</span> Avenues                          | <span style="color: grey;">—</span> Major Streets                         |
| <span style="color: purple;">■</span> Council Adopted New Avenues     |   |

**Toronto Official Plan**

**Map 2  
Urban Structure**

**Ward: Willowdale**

June 2025



- |   |   |
|---|---|
| <span style="color: red;">■</span> Centres                            | <span style="color: green;">■</span> Green Space System                   |
| <span style="color: orange;">■</span> Downtown and Central Waterfront | <span style="color: green;">---</span> Greenbelt River Valley Connections |
| <span style="color: blue;">■</span> Employment Areas                  | <span style="color: green;">///</span> Greenbelt Protected Countryside    |
| <span style="color: brown;">■</span> Avenues                          | <span style="color: grey;">—</span> Major Streets                         |
| <span style="color: purple;">■</span> Council Adopted New Avenues     |   |

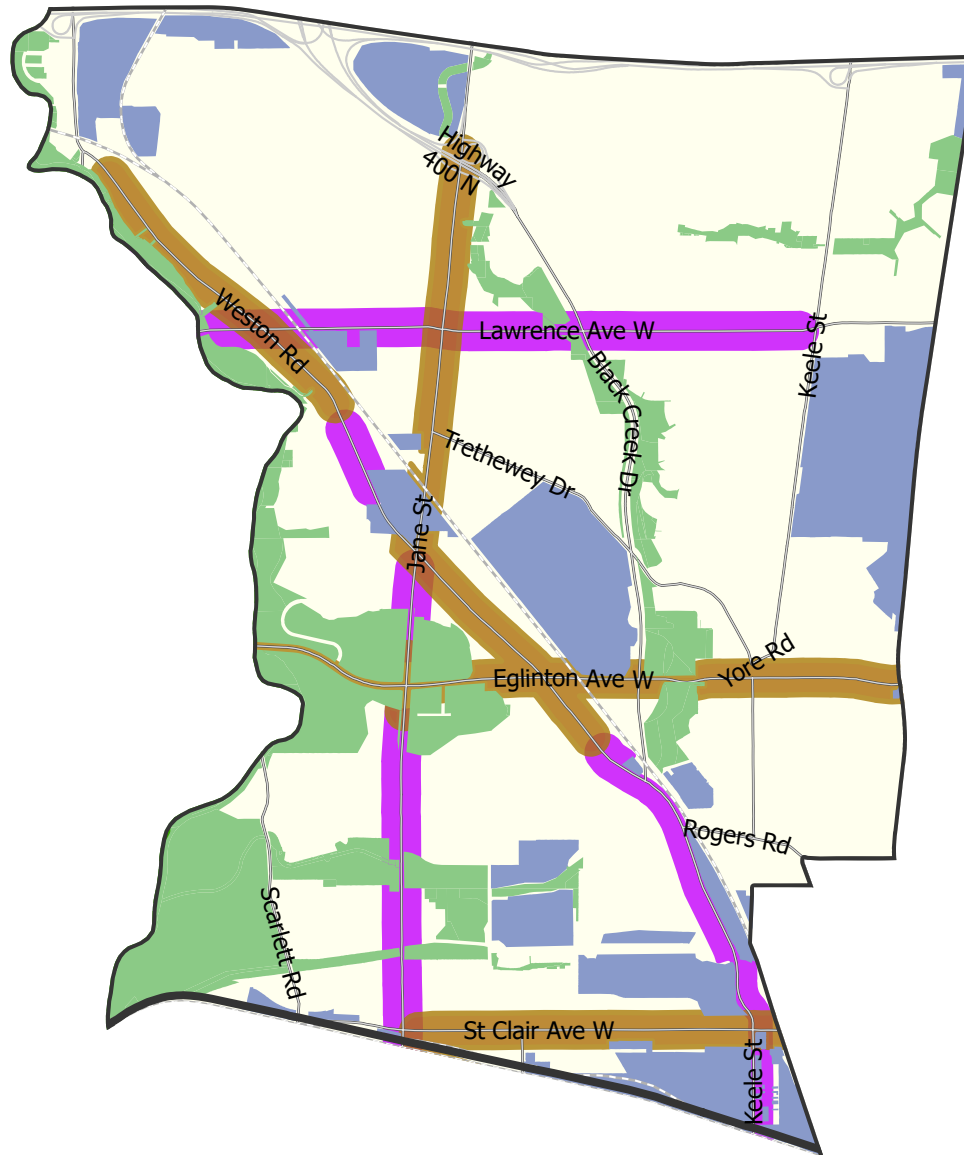
**Toronto Official Plan**

**Map 2  
Urban Structure**

**Ward: York Centre**

June 2025





- |   |   |
|---|---|
| <span style="color: red;">■</span> Centres                            | <span style="color: green;">■</span> Green Space System                   |
| <span style="color: orange;">■</span> Downtown and Central Waterfront | <span style="color: green;">---</span> Greenbelt River Valley Connections |
| <span style="color: blue;">■</span> Employment Areas                  | <span style="color: green;">///</span> Greenbelt Protected Countryside    |
| <span style="color: brown;">■</span> Avenues                          | <span style="color: grey;">—</span> Major Streets                         |
| <span style="color: pink;">■</span> Council Adopted New Avenues       |   |

**Toronto Official Plan**

## Map 2 Urban Structure

**Ward: York South-Weston**

June 2025