




EGLINTON AVE EAST  
NORTH-WEST BRANCH

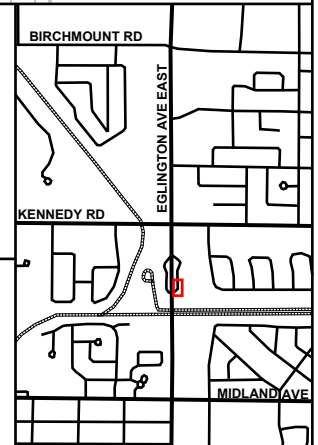
EGLINTON AVE EAST  
SOUTH-EAST BRANCH

**LEGEND:**

-  PROPOSED CURB
-  EXISTING CURB
-  SCARBOROUGH BUSWAY

**NOTE:**

1. INFORMATION ON THIS PLAN IS BASED ON OFFICE RECORDS AND IS SUBJECT TO FIELD VERIFICATION.
2. ALL DIMENSIONS ARE APPROXIMATE.



# PROPOSED ROAD ALTERATION EGLINTON AVENUE EAST NORTH-WEST BRANCH AND SCARBOROUGH BUSWAY

DRAWN BY : N. A.

DATE : MAR. 2025