

**CC39.12 - Confidential Appendix "B" – Revised Height Maps for Zoning By-**

**law 702-2024 Diagram 7A - made public on March 27, 2026**

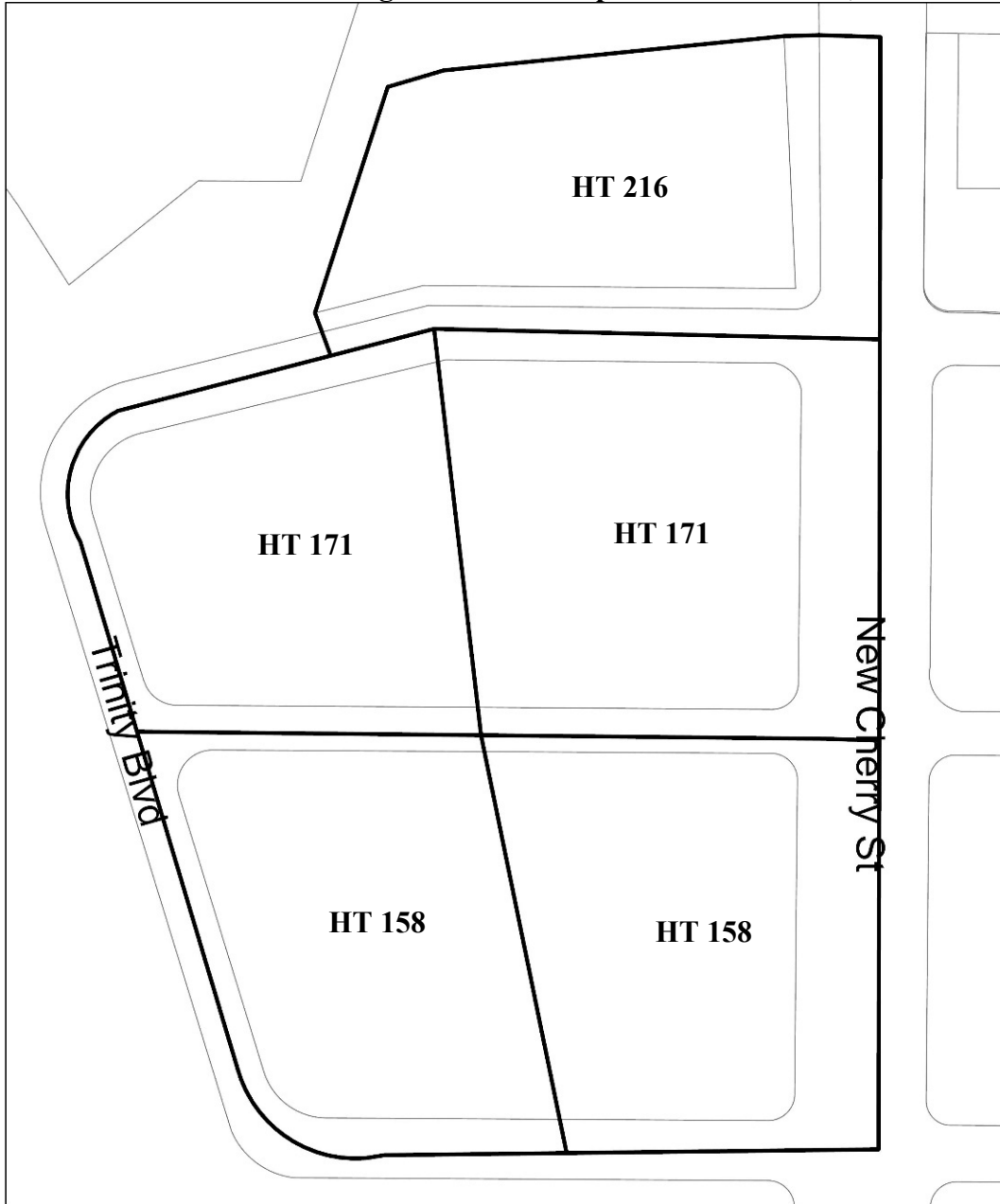



Diagram 7A

Villiers Island

Tower Areas Overlay

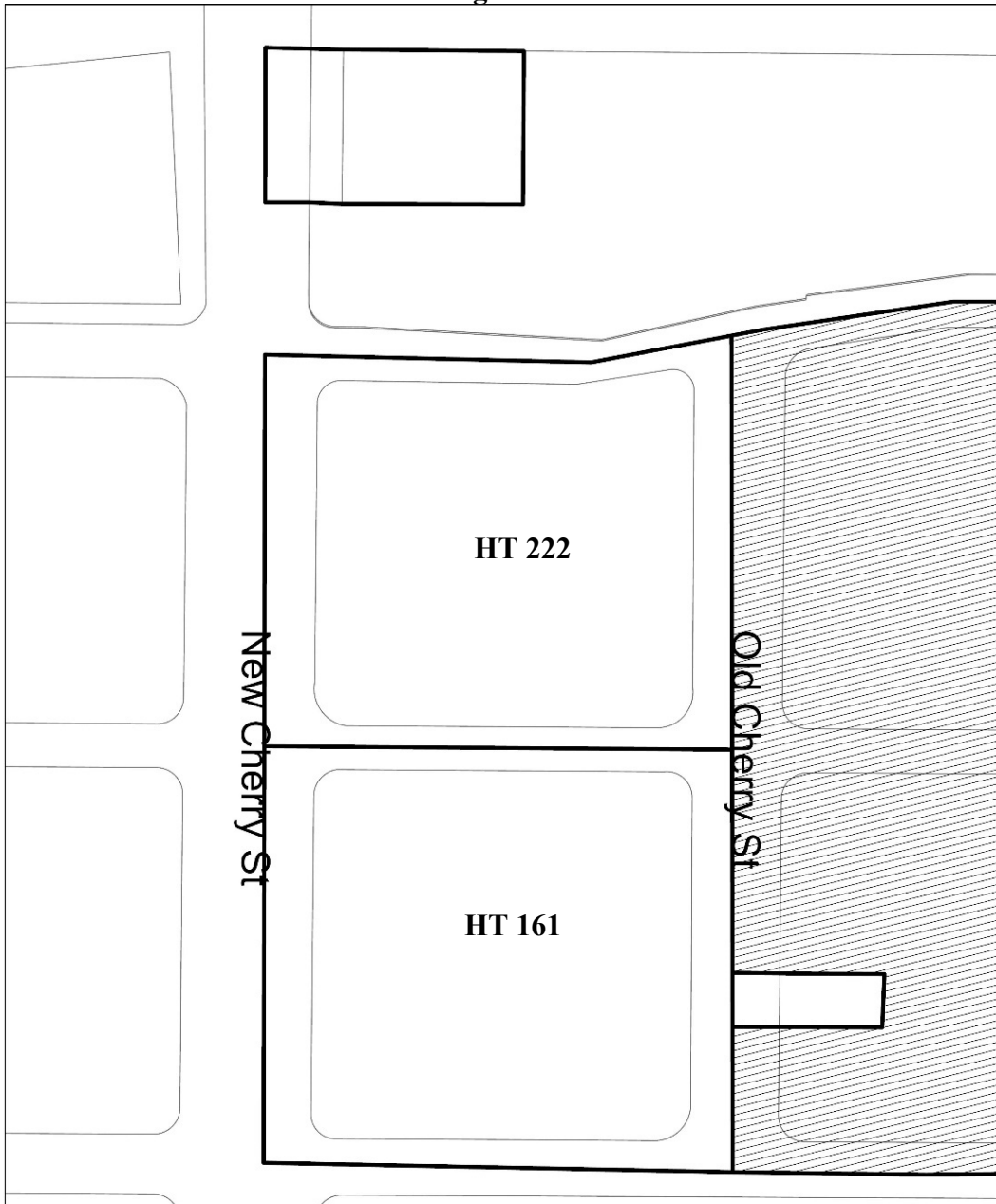
 Tower Area with maximum height



City of Toronto By-law 569-2013

Not to Scale

Diagram 7B





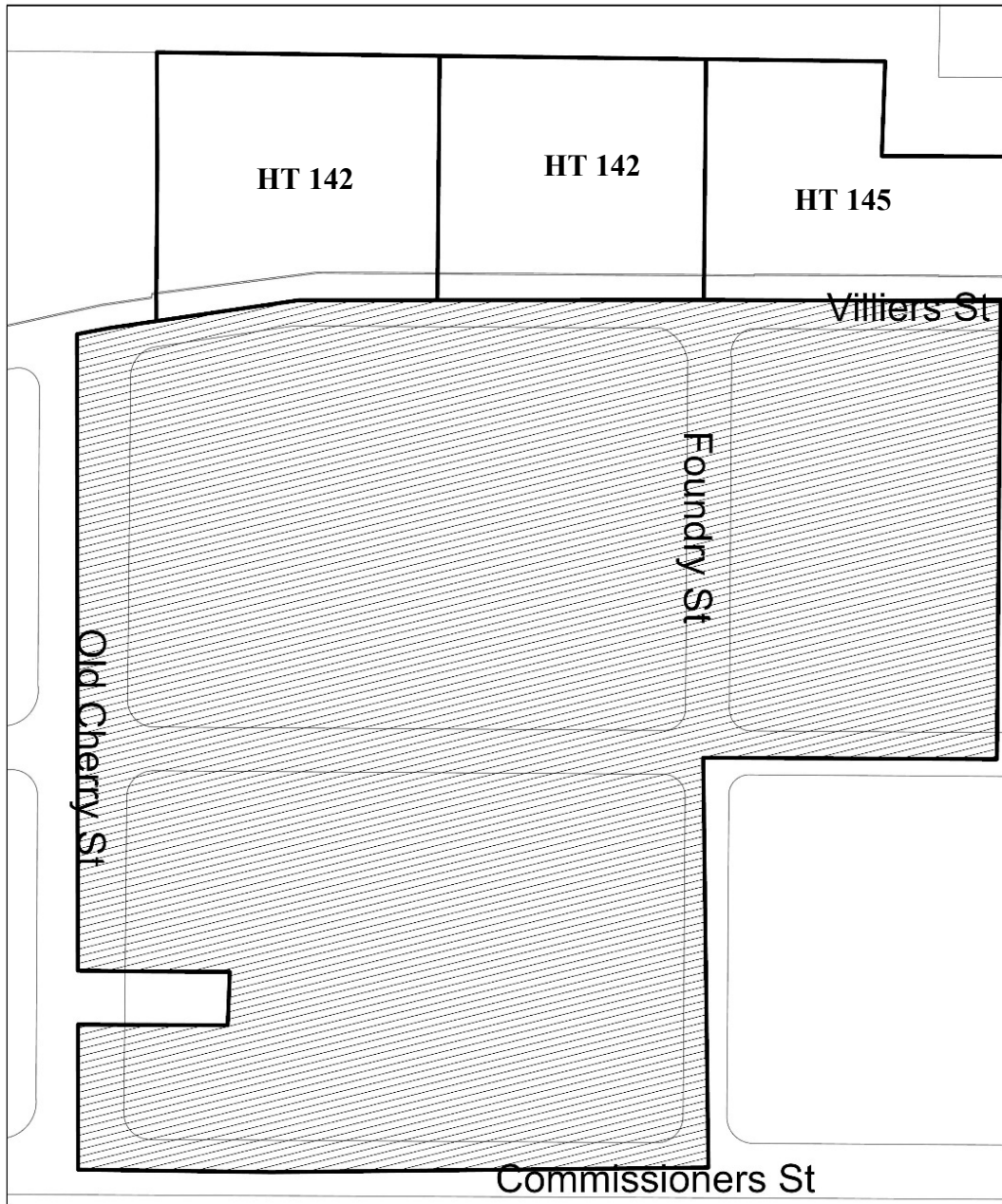
-  Not part of this by-law
-  Tower Area with maximum height



Diagram 7C





-  Not part of this by-law
-  Tower Area with maximum height



Diagram 7D

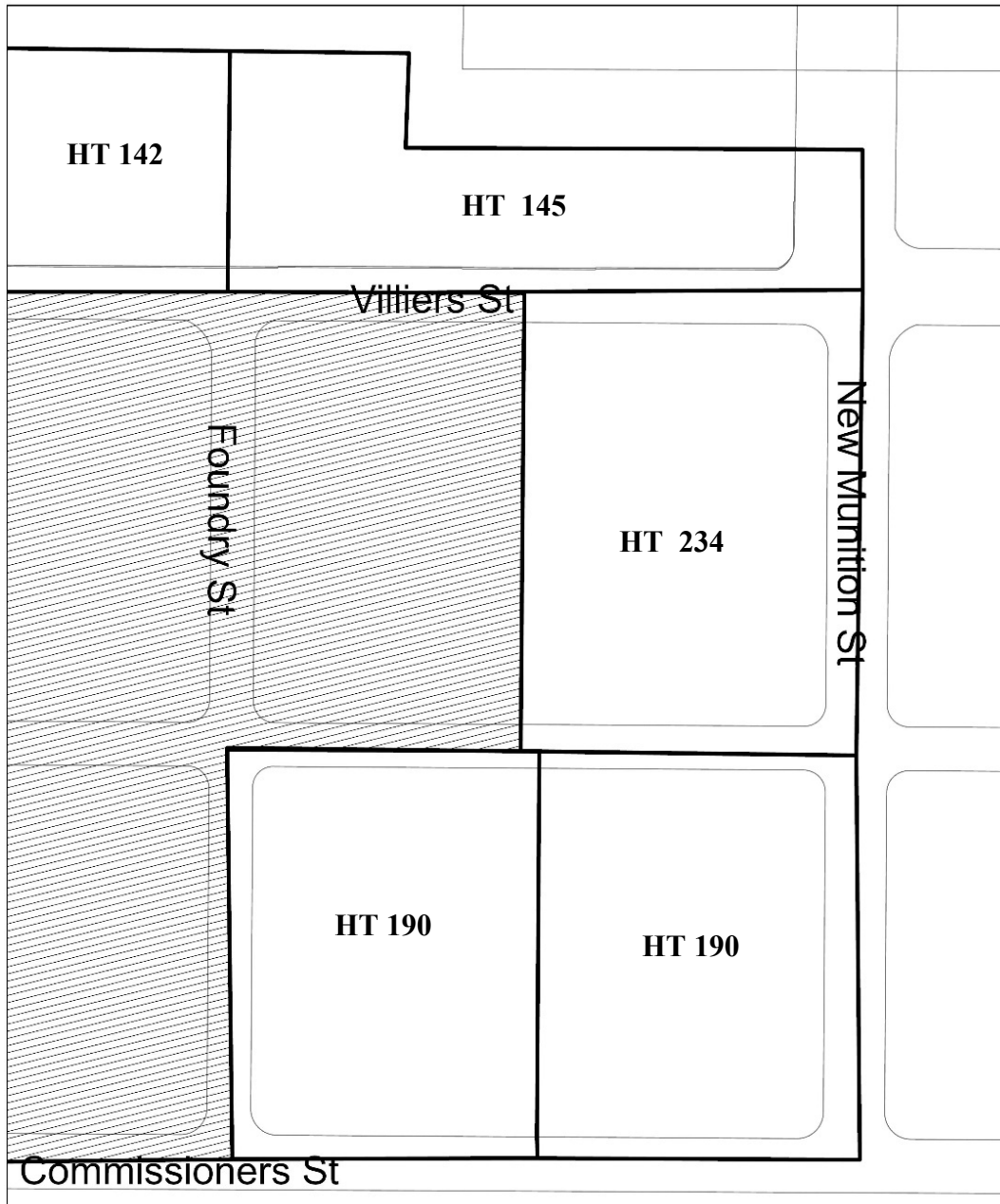




Diagram 7D

Villiers Island

Tower Areas Overlay

-  Not part of this by-law
-  Tower Area with maximum height





City of Toronto By-law 569-2013

Not to Scale

# Diagram 7E



-  Not part of this by-law
-  Tower Area with maximum height

