






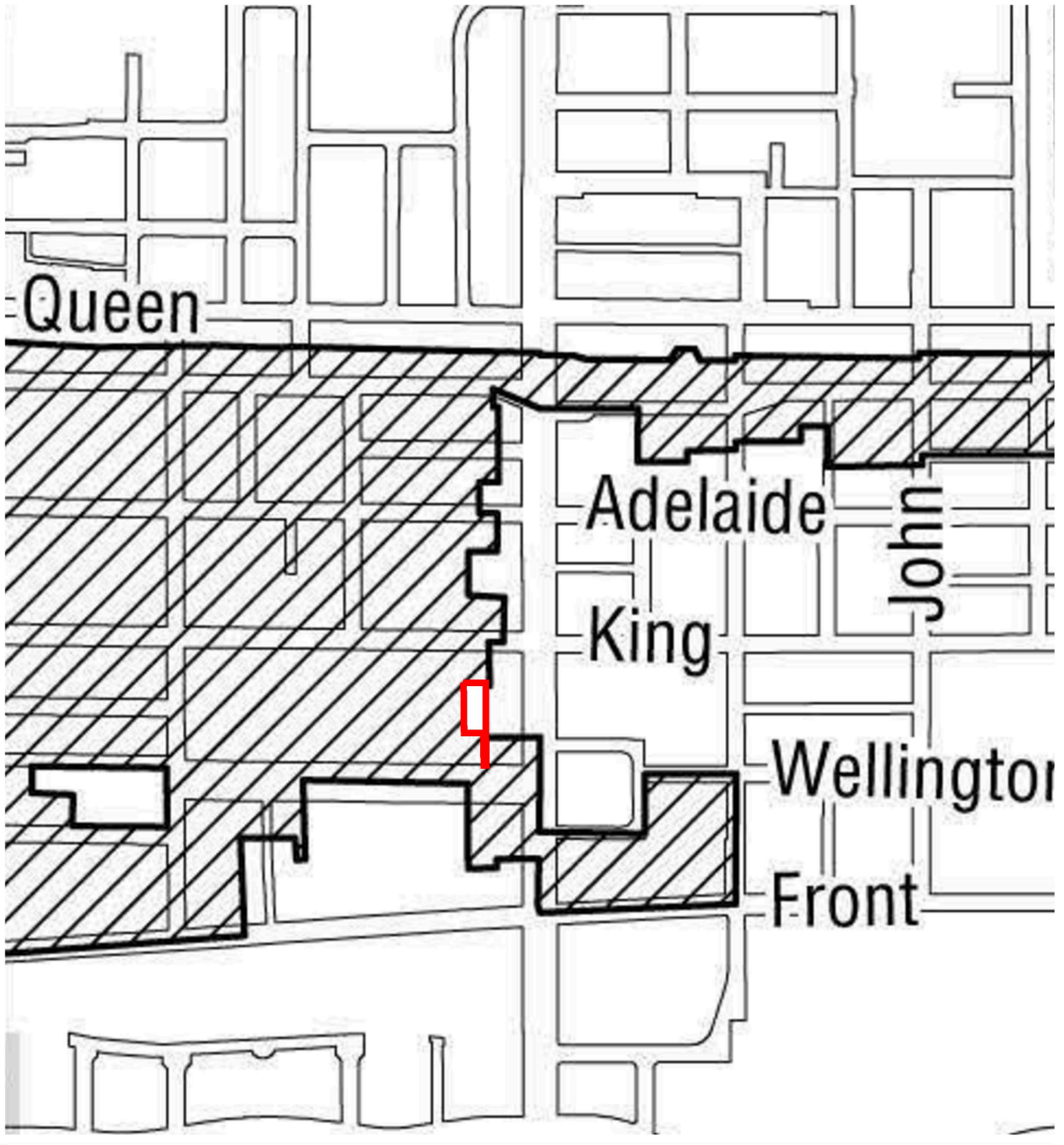


Official Plan Amendment Schedule A





Downtown Plan Map 41-3 Mixed Use Areas

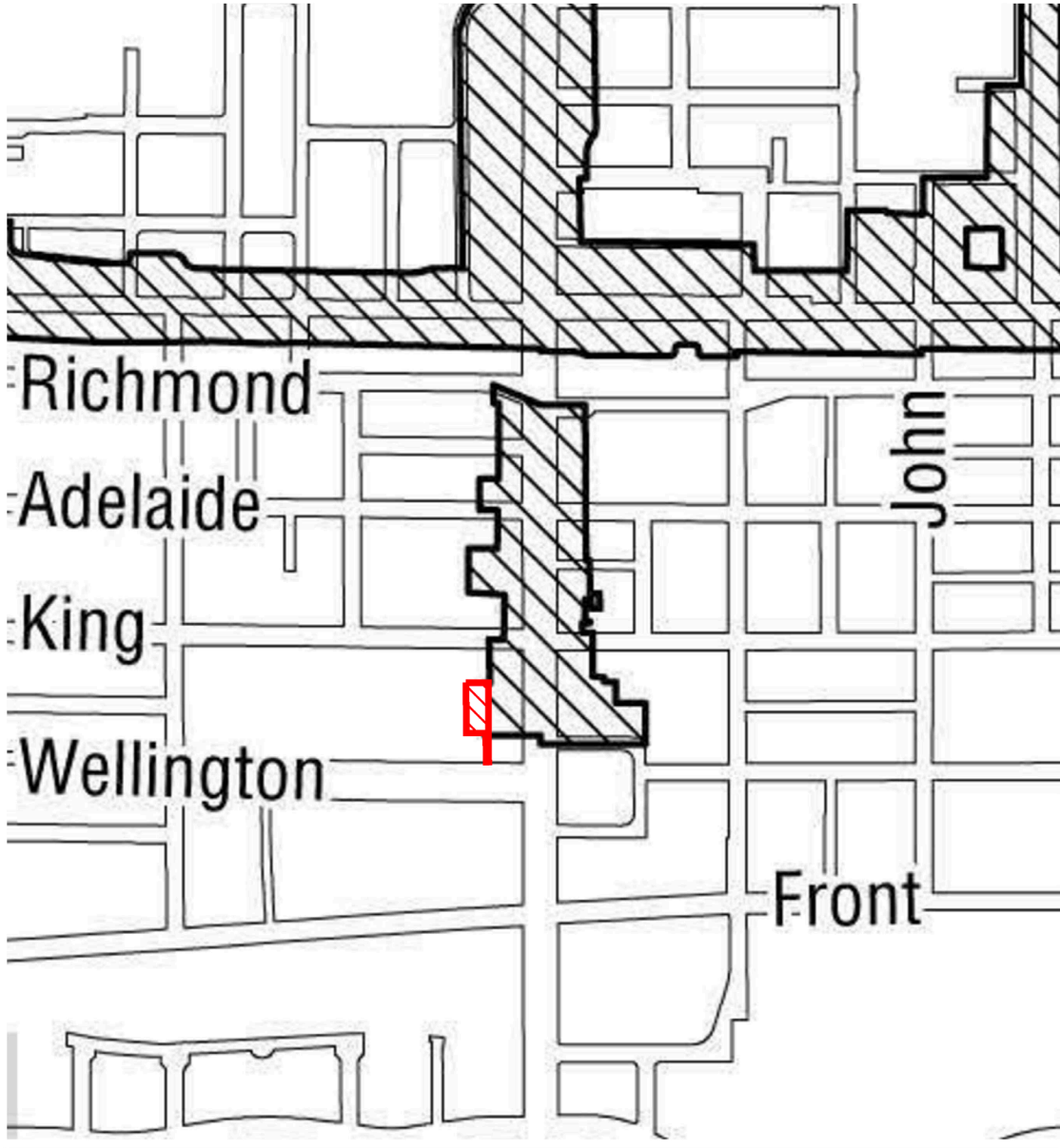
-  Downtown Plan Boundary
-  Mixed Use Areas 1 - Growth
-  Mixed Use Areas 2 - Intermediate
-  Mixed Use Areas 3 - Main Street
-  Mixed Use Areas 4 - Local
-  Central Waterfront Secondary Plan
-  Lands to be redesignated to Mixed Use Areas 3 - Main Street



Official Plan Amendment Schedule B

Downtown Plan Map 41-3B Mixed Use Areas 2 - Intermediate

-  Downtown Plan Boundary
-  Mixed Use Areas 2 - Intermediate
-  Central Waterfront Secondary Plan
-  Lands to be removed from Mixed Use Areas 2 - Intermediate



Official Plan Amendment Schedule C

Downtown Plan Map 41-3C Mixed Use Areas 3 - Main Street

— Downtown Plan Boundary

Central Waterfront Secondary Plan

Mixed Use Areas 3 - Main Street

Lands to be redesignated to Mixed Use Areas 3 - Main Street