

192 Acres of Possibilities: Fulfilling Ex Place's Destiny



Exhibition Place

APRIL 2026

A vision of evolution

...of connection


...of opportunity

A GLOBAL DESTINATION. A LOCAL GATEWAY.

TORONTO'S GATHERING PLACE: A SEAMLESSLY
CONNECTED, PEDESTRIAN-ORIENTED, YEAR-ROUND
GATHERING PLACE THAT BRINGS TOGETHER
TORONTO'S LARGEST FESTIVALS, EVENTS AND
ATTRACTIONS - WHILE OFFERING VIBRANT, ACCESSIBLE
SPACES FOR RESIDENTS TO EXPLORE, EXPERIENCE
AND ENJOY.



Exhibition Place Today



Gardiner Expy

Enercare Centre

Food Building

BMO Field

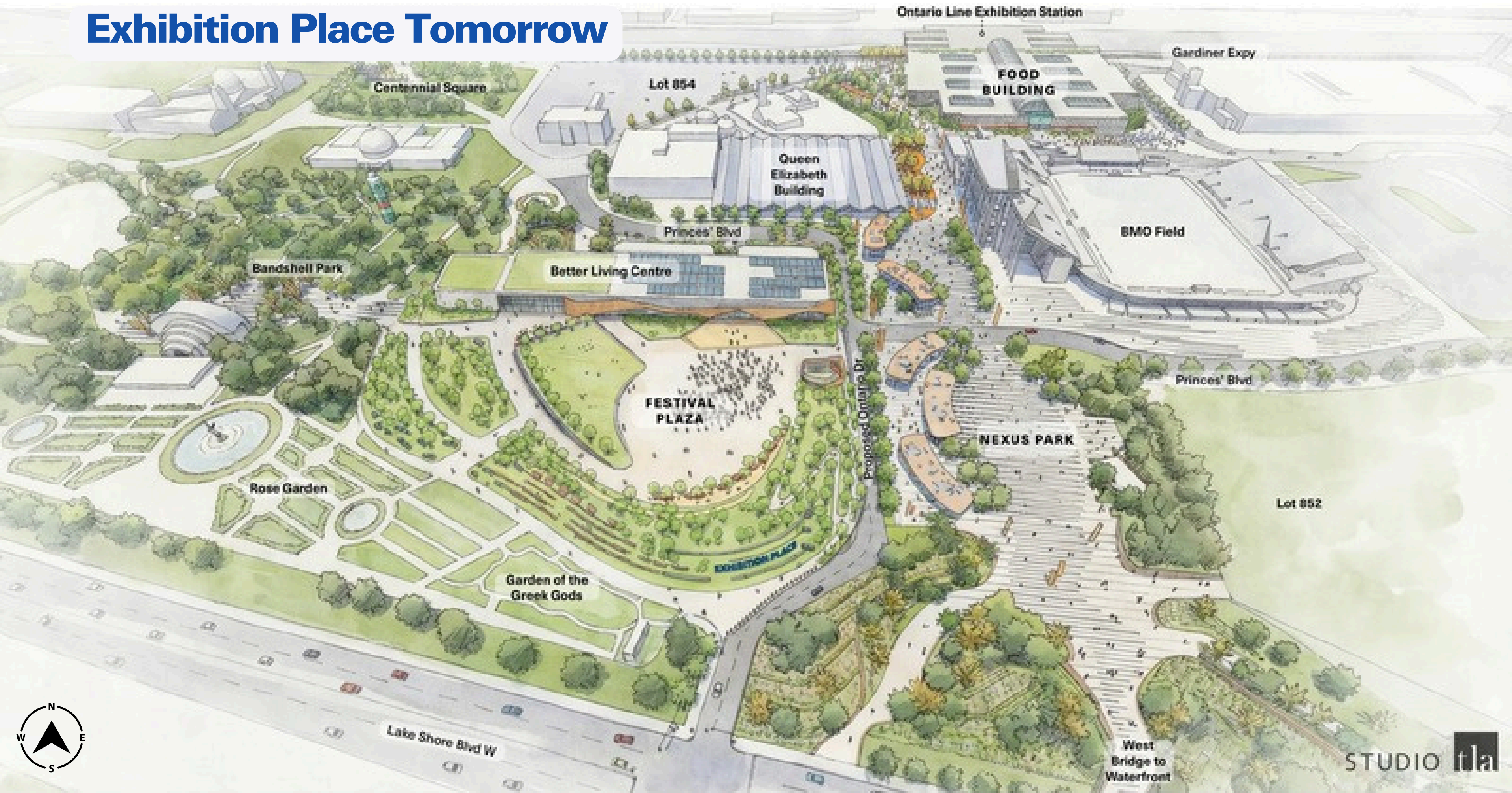
Queen Elizabeth Building

Better Living Centre

Lake Shore Blvd



Exhibition Place Tomorrow



Why this works

Exhibition Place is transformed from a collection of event venues into an interconnected civic destination, designed to serve all of Toronto and its visitors, and to be welcoming, active and accessible beyond ticketed events.



Pressure on city infrastructure is reduced, with major festivals and events accommodated in a purpose-built destination - minimizing impacts on streets, congestion and emergency services.



Toronto's year-round capacity for large-scale, high-profile international events is unlocked, hosting over 100,000 people on a single site.



A historic city-building asset is reconnected to Toronto and beyond, transforming Exhibition Place from an isolated campus into a vibrant daily gathering place.



A strengthened public realm is established, linking transit, heritage, events, waterfront access and everyday public life.

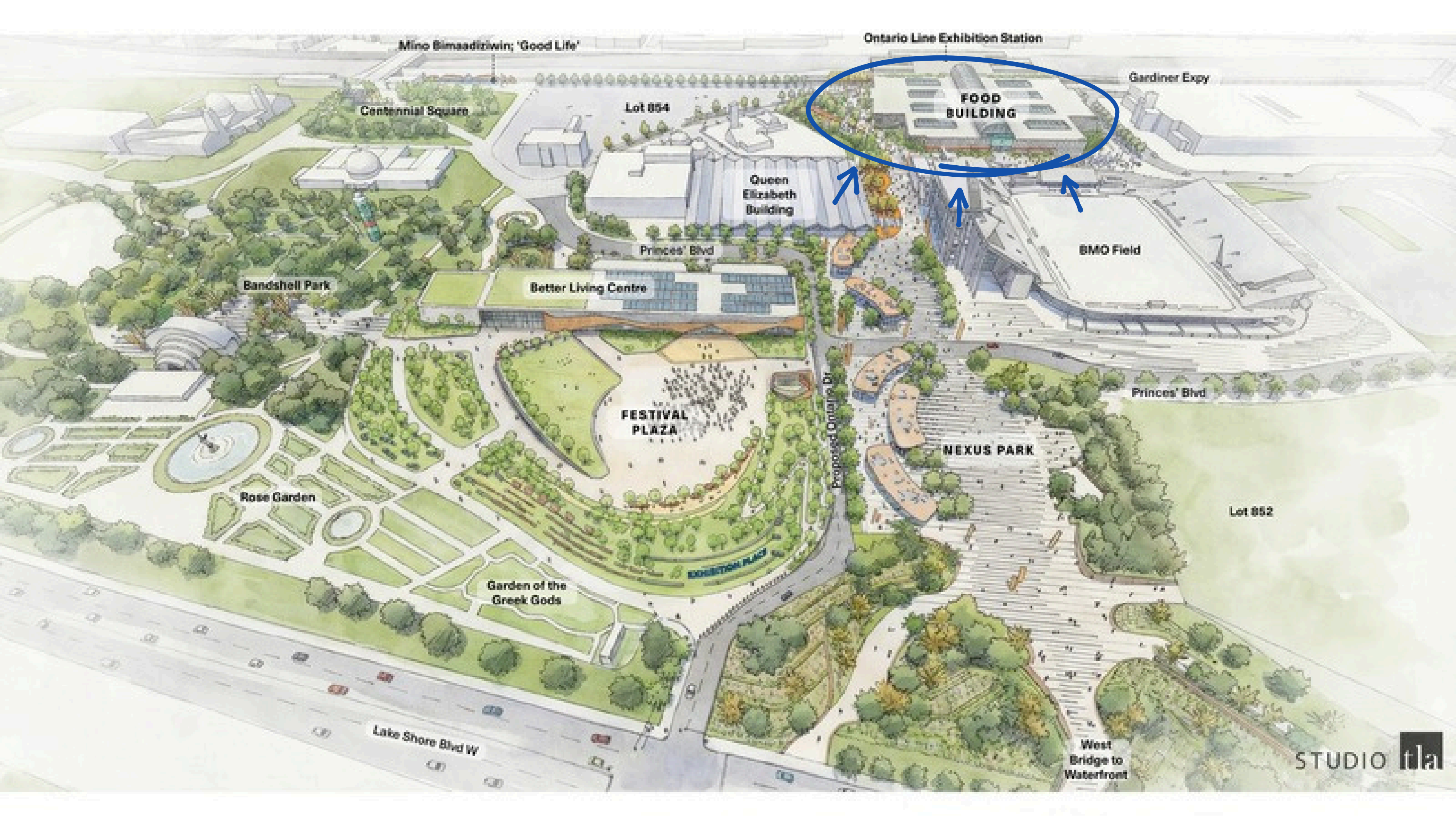


Toronto is more seamlessly connected - east to west and city to waterfront - through an integrated transit hub that embeds Exhibition Place into daily movement, activity and experiences.

Why now

A convergence of city-building investments and momentum creates a once-in-a-generation opportunity to reimagine Exhibition Place as a connected, year-round destination.

- ✓ **The Ontario Line** will introduce a major new transit hub, transforming access and positioning Exhibition Place as a key node in Toronto's infrastructure network.
- ✓ **The redevelopment of Ontario Place** will drive significant new visitation and activity directly adjacent to the site
- ✓ **The Western Waterfront** is evolving, with increased focus on connectivity, public access and destination-building
- ✓ **The Bentway–Strachan Gate connection** will strengthen pedestrian and cycling links, integrating Exhibition Place more seamlessly into the city's daily fabric
- ✓ **Expanded community activations** are increasing expectations for accessible, year-round public space and programming
- ✓ **Hotel Phase 2** will support greater capacity for tourism, events and overnight stays, reinforcing Exhibition Place's role as a destination



Mino Bimadiziwin; 'Good Life'

Ontario Line Exhibition Station

Gardiner Expy

Centennial Square

Lot 854

FOOD BUILDING

Queen Elizabeth Building

Princes' Blvd

BMO Field

Bandshell Park

Better Living Centre

FESTIVAL PLAZA

Princes' Blvd

Rose Garden

NEXUS PARK

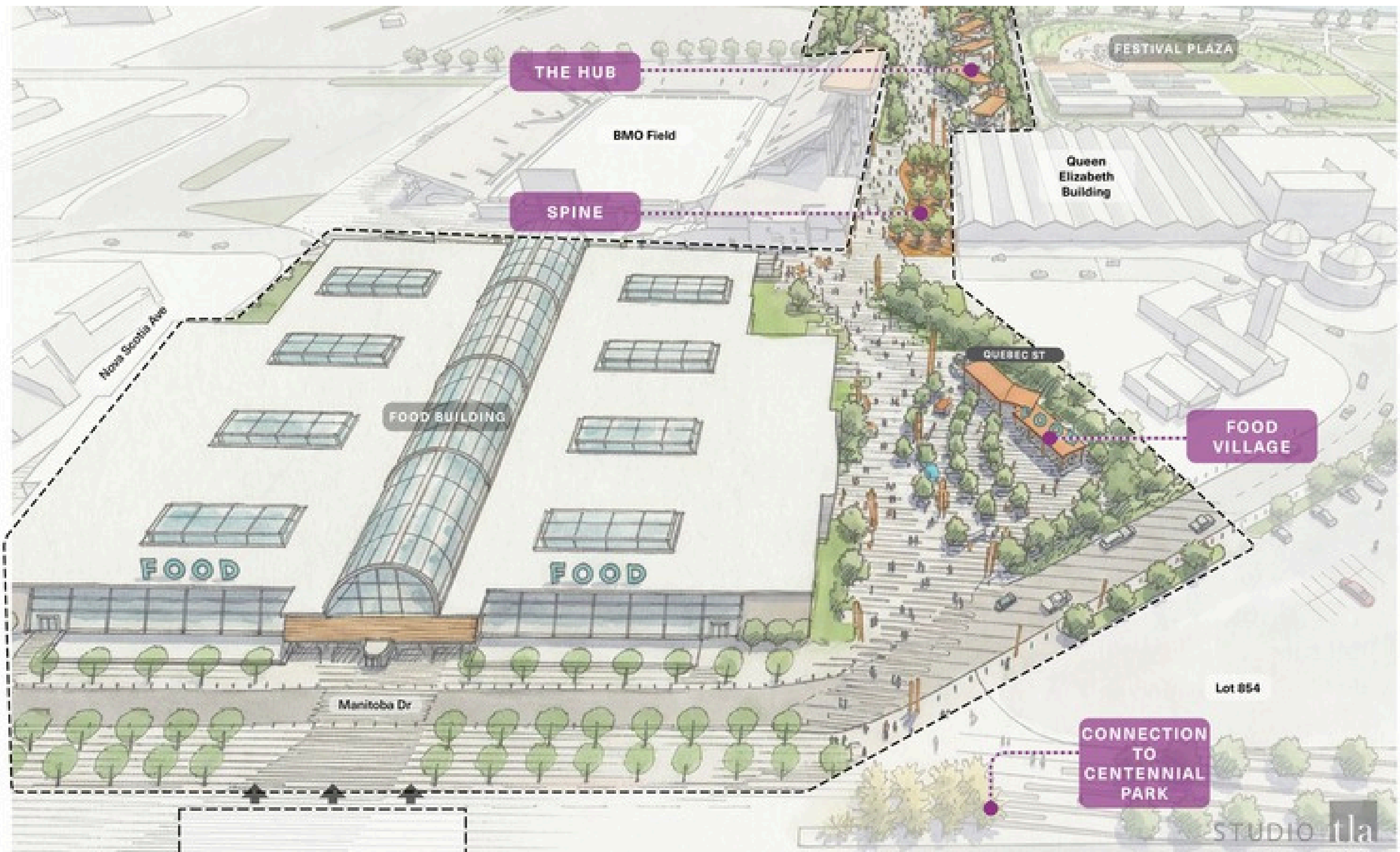
Lot 852

Garden of the Greek Gods

Lake Shore Blvd W

West Bridge to Waterfront

STUDIO tla



THE HUB

BMO Field

SPINE

FESTIVAL PLAZA

Queen Elizabeth Building

Nova Scotia Ave

FOOD BUILDING

QUEBEC ST

FOOD VILLAGE

FOOD

FOOD



Manitoba Dr

Lot 854

CONNECTION TO CENTENNIAL PARK


STUDIO tla

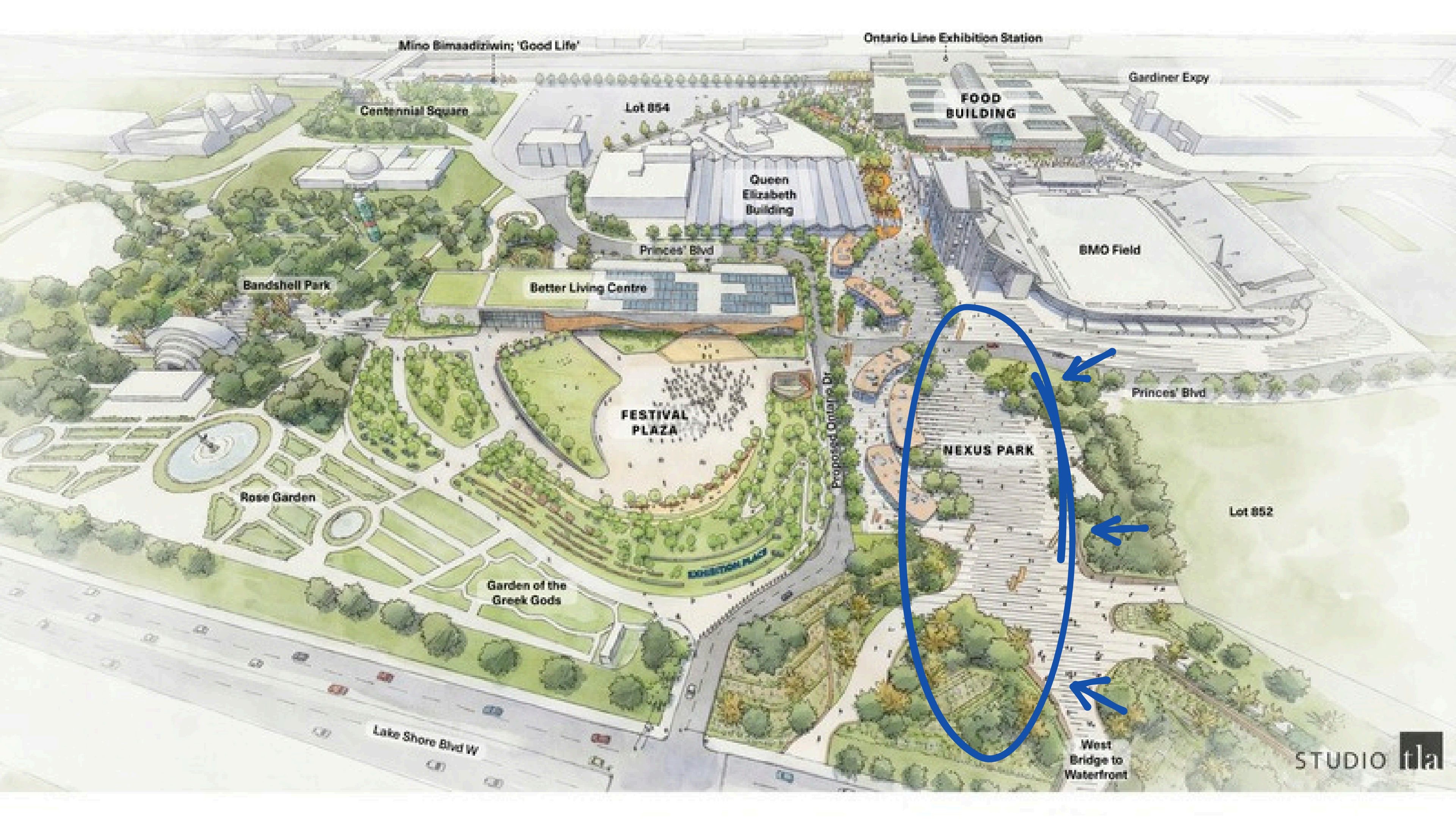
Food Building Frontage



View from Exhibition Station- Looking South

Food Village





Mino Bimadiziwin; 'Good Life'

Ontario Line Exhibition Station

Centennial Square

Lot 854

FOOD BUILDING

Gardiner Expy

Queen Elizabeth Building

Princes' Blvd

BMO Field

Bandshell Park

Better Living Centre

FESTIVAL PLAZA

Princes' Blvd

NEXUS PARK

Lot 852

Rose Garden

Garden of the Greek Gods

Proposed Ontario Dr

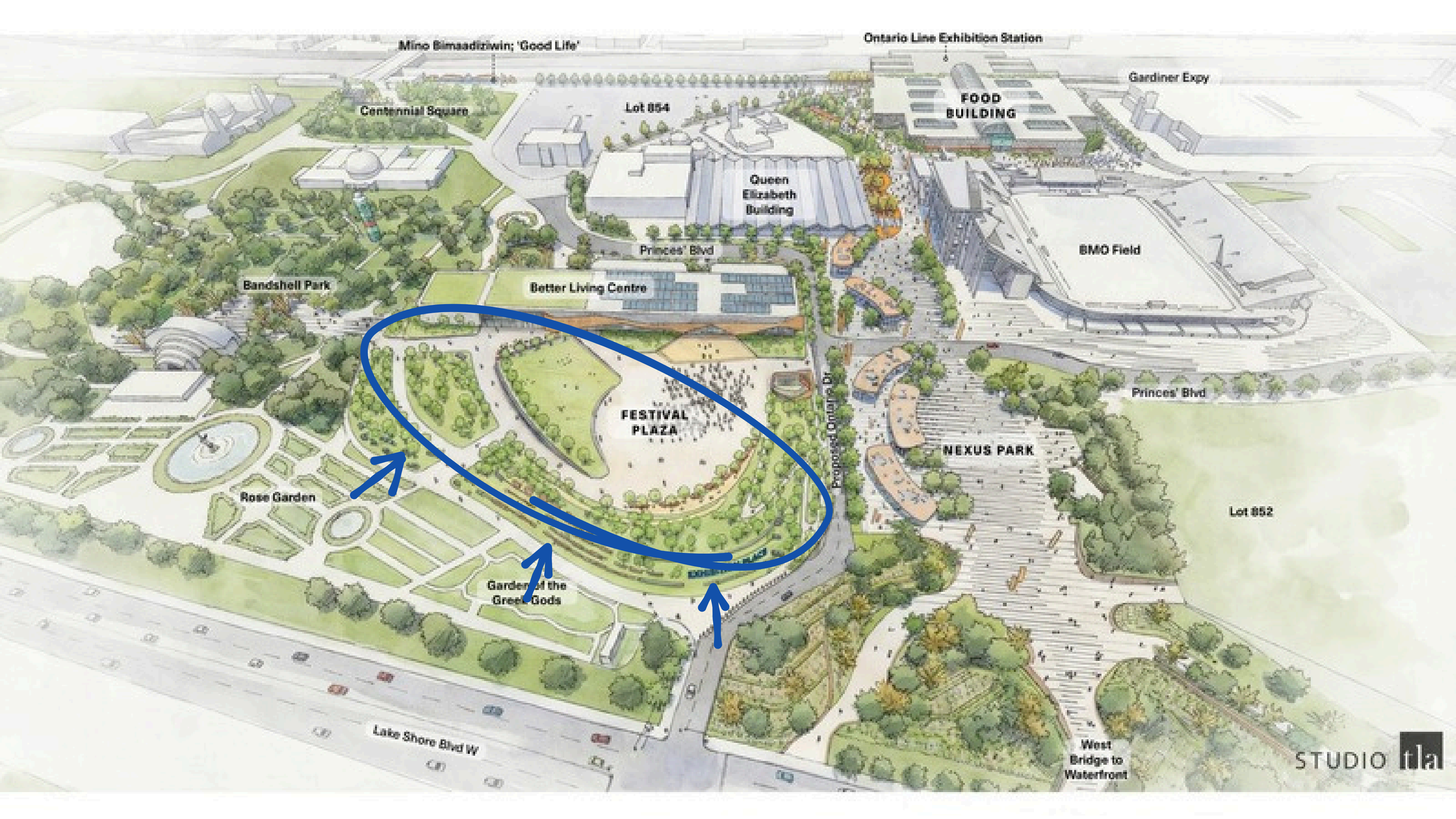
Lake Shore Blvd W

West Bridge to Waterfront

STUDIO tla

The HUB





Mino Bimadiziwin; 'Good Life'

Ontario Line Exhibition Station

Gardiner Expy

Centennial Square

Lot 854

FOOD BUILDING

Queen Elizabeth Building

Princes' Blvd

BMO Field

Bandshell Park

Better Living Centre

Princes' Blvd

FESTIVAL PLAZA

NEXUS PARK

Rose Garden

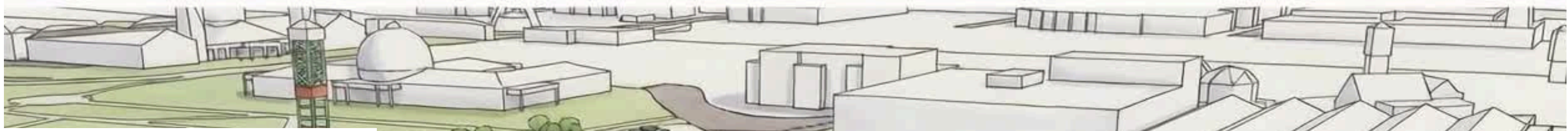
Lot 852

Garden of the Greek Gods


Lake Shore Blvd W

West Bridge to Waterfront

STUDIO tla



Revitalized & Integrated



The next step in Exhibition Place's Evolution

**Establishment of
Exhibition Park**

- Canadian National Exhibition
- Royal Agricultural Winter Fair
- Early Exhibition Buildings, Grandstands & Princes' Gates

**Redevelopment of
Central Grounds**

- Exhibition Stadium
- Food Building
- Better Living Centre
- Queen Elizabeth Building

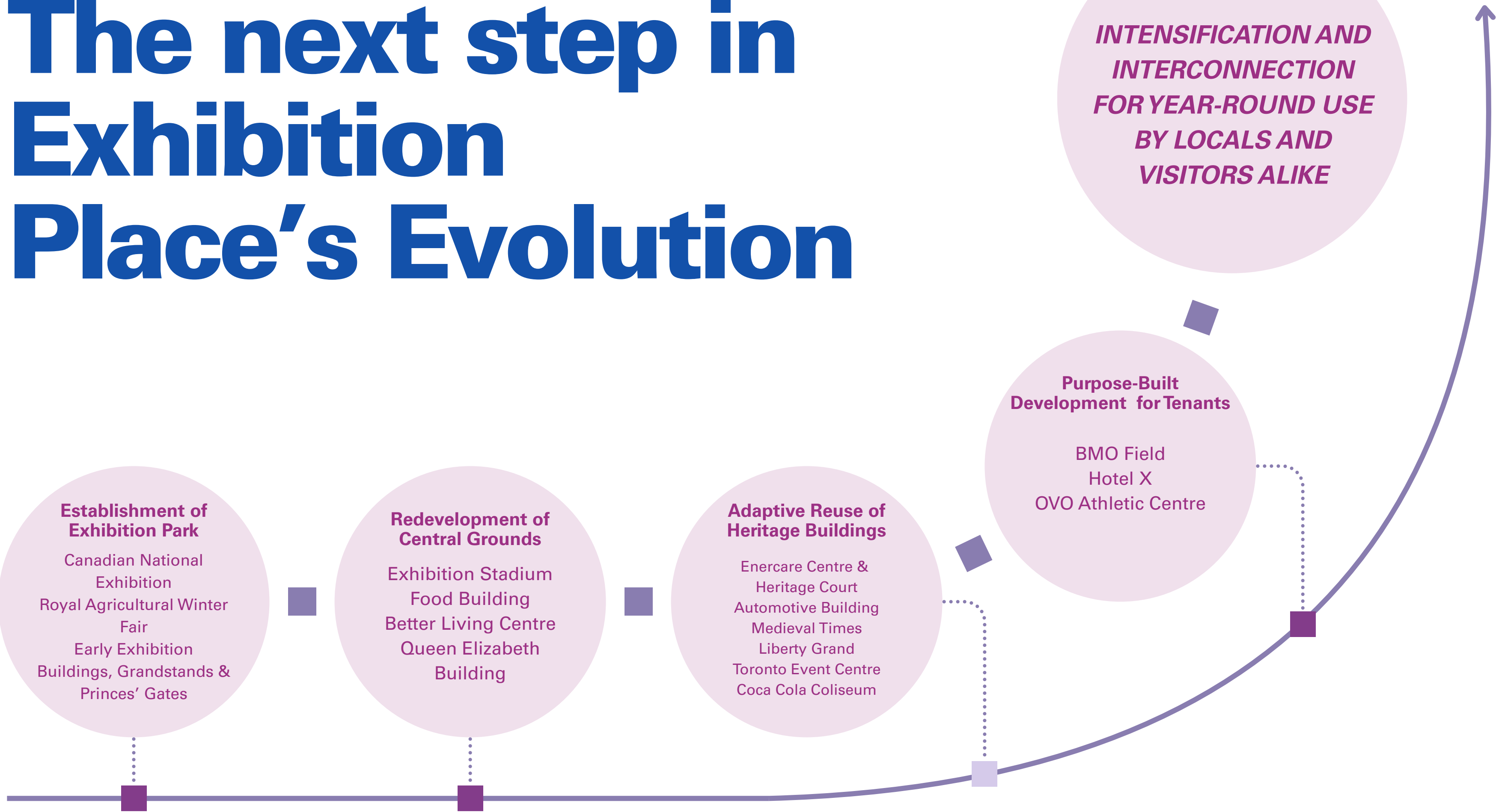
**Adaptive Reuse of
Heritage Buildings**

- Energare Centre & Heritage Court
- Automotive Building
- Medieval Times
- Liberty Grand
- Toronto Event Centre
- Coca Cola Coliseum

**Purpose-Built
Development for Tenants**

- BMO Field
- Hotel X
- OVO Athletic Centre

**INTENSIFICATION AND
INTERCONNECTION
FOR YEAR-ROUND USE
BY LOCALS AND
VISITORS ALIKE**



Realizing the vision

The moment is here to define what Exhibition Place becomes next

...to transform existing infrastructure into a **connected regional asset** that brings together **amenities, communities and experiences** across the city.

...to deliver a **global destination and local gateway** - a seamlessly connected, year-round gathering place that serves **all of Toronto**.



EXHIBITION PLACE

192 Acres of Possibilities: Fulfilling Ex Place's Destiny

APRIL 2026



Exhibition Place
