









Attachment 1- Utility Construction Photo Examples

Ward	Address	Permit	Photo(s) of Utility Work
1	Steeles Ave W & Signal Hill Ave	93101205	 <p>Sat, 09/08/2025 10:48 Signal Hill Ave at Steeles Ave West, West Humber-Clairville, ON M9W 6J8 Timemark App Authentic time, GPS</p> <p>Sat, 09/08/2025 10:49 Signal Hill Ave at Steeles Ave West, West Humber-Clairville, ON M9W 6J8 Timemark App Authentic time, GPS</p> <p>Sat, 09/08/2025 10:48 Signal Hill Ave at Steeles Ave West, West Humber-Clairville, ON M9W 6J8 Timemark App Authentic time, GPS</p>


Ward	Address	Permit	Photo(s) of Utility Work
1	Steeles Ave W & Signal Hill Ave	93101206	
1	Albion Rd & Steinway Blvd	93101207	

Ward	Address	Permit	Photo(s) of Utility Work			
1	Martin Grove Rd & Lexington Ave & Garfella Dr	94268805	 <p data-bbox="701 701 1161 792">Sat, 09/08/2025 08:39 Martin Grove Rd at Albion Rd, West Humber-Clairville, ON M9V 3S8 Timemark App Authentic time, GPS</p>	 <p data-bbox="1180 701 1623 792">Sat, 09/08/2025 08:39 Martin Grove Rd at Albion Rd, West Humber-Clairville, ON M9V 3S8 Timemark App Authentic time, GPS</p>	 <p data-bbox="1642 701 2085 792">Sat, 09/08/2025 08:27 7789 Ethel St, Toronto, ON L2H 2M9 Timemark App Authentic time, GPS</p>	 <p data-bbox="2104 701 2556 792">Sat, 09/08/2025 08:27 7789 Ethel St, Toronto, ON L2H 2M9 Timemark App Authentic time, GPS</p>



Ward	Address	Permit	Photo(s) of Utility Work
1	Rexdale Blvd & Tidemore Ave	1022213001	

Ward	Address	Permit	Photo(s) of Utility Work
2	Carsbrooke Rd & Renforth Dr	90139904	 <p>The utility work is documented through four photographs:</p> <ul style="list-style-type: none"> Top Left: Shows a trench being prepared on Rathburn Rd at Renforth Dr. A white van is parked nearby. Caption: Rathburn Rd at Renforth Dr, Toronto, Jul 29, 2025, 01:30p.m. Top Right: Shows a concrete mixer truck pouring concrete into a trench at 475 Renforth Drive. Caption: 475 Renforth Drive, Toronto, Jul 29, 2025, 01:30p.m. Bottom Left: Shows the trench area at 475 Renforth Drive with asphalt being laid. Caption: 475 Renforth Drive, Toronto, Jul 30, 2025, 01:18p.m. Bottom Right: Shows the completed asphalt surface at 475 Renforth Drive. Caption: 475 Renforth Drive, Toronto, Jul 30, 2025, 01:17p.m.


Ward	Address	Permit	Photo(s) of Utility Work
2	Burnhamthorpe Rd & Renforth Dr	90946904	<p>371 Renforth Drive Toronto Jul 28, 2025 09:52a.m.</p> <p>380 Renforth Drive Toronto Jul 28, 2025 09:53a.m.</p> <p>371 Renforth Drive Toronto Jul 30, 2025 01:14p.m.</p>

Ward	Address	Permit	Photo(s) of Utility Work
2	Scarlett Rd & Yorkleigh Ave & The Elms	1017284002	 <p>The utility work photos are as follows:</p> <ul style="list-style-type: none"> 2 Yorkleigh Avenue, Toronto: A photo taken on July 24, 2025, at 11:20a.m. showing a construction site with orange safety cones and a wooden barrier along a road. 1 The Elms, Toronto: A photo taken on July 31, 2025, at 10:42a.m. showing workers in orange safety gear and a concrete pump truck pouring concrete into a trench. 738 Scarlett Road, Toronto: A photo taken on July 28, 2025, at 10:57a.m. showing a long stretch of road with newly laid concrete pipes and orange safety cones. 738 Scarlett Road, Toronto: A second photo taken on July 28, 2025, at 10:57a.m. showing a closer view of the concrete pipes and safety cones along the road.

Ward	Address	Permit	Photo(s) of Utility Work
2	Vista Humber Dr & The Elms	1017284003	

Ward	Address	Permit	Photo(s) of Utility Work
2	Burnhamthorpe Rd & The West Mall	1024774001	
5	Dennis Ave & Syndicate Ave	971158002	

Ward	Address	Permit	Photo(s) of Utility Work
5	Richardson Ave & Lonborough Ave	1020489001	 <p>Jul. 29, 2025 11:59:57 a.m. 31 Lester Avenue</p> <p>Jul. 29, 2025 12:00:12 p.m. 10 Richardson Avenue</p> <p>Jul. 31, 2025 9:25:14 a.m. 31 Lester Avenue</p> <p>Sep. 2, 2025 11:16:25 a.m. 31 Lester Avenue</p>
5	Keele St & St Clair Ave W	1021492001	 <p>Aug. 18, 2025 9:22:22 a.m.</p> <p>Aug. 18, 2025 11:44:09 a.m. 630 Keele Street</p>


Ward	Address	Permit	Photo(s) of Utility Work
14	Eastern Ave & Booth Ave	960089003	 <p>The utility work documentation consists of four photographs arranged in a grid. The top-left photo shows a clear view of Eastern Ave & Booth Ave with a concrete sidewalk on the left and a paved road. The top-middle and top-right photos show a white truck paving a trench in the road, with orange traffic cones marking the work area. The bottom photo shows the finished street surface after the paving work is complete.</p>

Ward	Address	Permit	Photo(s) of Utility Work
14	Riverdale Ave & Pape Ave	967296010	

Ward	Address	Permit	Photo(s) of Utility Work
14	Lake Shore Blvd E & Carlaw Ave	978712006	
14	Pape Ave & Langley Ave	996257002	

Ward	Address	Permit	Photo(s) of Utility Work
14	Ln S Queen St W & Coxwell Ave	1020797007	<p>Aug 7, 2025 at 2:19:25 PM 1617 Queen St E Toronto ON M4L 1E5 Canada</p> <p>Aug 11, 2025 at 12:49:23 PM 1601 Queen St E Toronto ON M4L 1E5 Canada</p>
23	Dovetail Crt & Nugget Ave	95100205	

Ward	Address	Permit	Photo(s) of Utility Work
23	Shorting Rd & Nugget Ave	95100206	

Ward	Address	Permit	Photo(s) of Utility Work
23	Markham Rd & Nugget Ave	95100208	

Ward	Address	Permit	Photo(s) of Utility Work
23	Milner Ave & Milner Business Crt	1021490001	

Ward	Address	Permit	Photo(s) of Utility Work
23	McCowan Rd & Sandhurst Crcl	1013788001	