

Attachment 1: Supplementary Sample Photos Utility Construction Photo Documentation


Ward	Address	Permit	Photo(s) of Utility Work
1	Gihon Spring Dr & Kidron Valley Dr	965042002	 <p>The top photograph shows a residential street with a sidewalk and a road. A map overlay in the top left corner indicates the location at 34 Gihon Spring Dr, Toronto, ON M9V 4X9, Canada. A text overlay in the top right corner provides the date and time: Sep 11, 2025 at 1:49:46 PM, and the project location: 30 Gihon Spring Dr, Location: 34 - 28 Gihon Spring Dr. A compass rose is visible in the bottom left corner of the top photo.</p> <p>The bottom photograph shows a similar street view from a different angle, showing a sidewalk, a road, and residential buildings under a cloudy sky.</p>

Ward	Address	Permit	Photo(s) of Utility Work
1	Torbolton Dr & Leduc Dr	1010444001	


1

City View Dr &
Belfield Rd

1015079001



Ward	Address	Permit	Photo(s) of Utility Work
1	Skyway Ave & Dixon Rd	1020645001	

Ward	Address	Permit	Photo(s) of Utility Work
1	Belfield Rd & Martin Grove Rd	1021486001	

2

Tidmore Ave
& Rexdale Blvd

1022213001



Ward	Address	Permit	Photo(s) of Utility Work
2	Edenbridge Dr & Bearwood Dr	1024355001	



2

Inverdon Rd &
Littlewood Cres

1025763001



Ward	Address	Permit	Photo(s) of Utility Work
5	Glen Scarlett Rd & Gunns Rd	101175003	

Ward	Address	Permit	Photo(s) of Utility Work
5	Weston Rd & St Clair Ave W	1009532002	 



Ward	Address	Permit	Photo(s) of Utility Work
5	Woodward Ave & Pelmo Cres	1010627001	

Ward	Address	Permit	Photo(s) of Utility Work
5	Scarlett Rd & Old Scarlett Rd	1015786001	<p>Oct 24, 2025 at 10:42:56 AM 6° N 279-299 Old Scarlett Rd Toronto ON M6N 4L1 Canada Project: 291 Scarlett Rd Location: 291 Scarlett Rd</p> <p>Oct 24, 2025 at 10:43:13 AM 346° N 279-299 Old Scarlett Rd Toronto ON M6N 4L1 Canada Project: 291 Scarlett Rd Location: 291 Scarlett Rd</p>

Ward	Address	Permit	Photo(s) of Utility Work
14	Dundas St E & Greenwood Ave	85546505	 <p>Friday, October 3, 2025 at 12:44 PM 227° SW 111 Greenwood Ave Toronto ON M4L 2P7 Canada Project: Carlaw box Location: Greenwood ave & Dundas st e (Intersection) Before photos</p> <p>Friday, October 3, 2025 at 12:45 PM 4° N 111 Greenwood Ave Toronto ON M4L 2P7 Canada Project: Carlaw box Location: Greenwood ave & Dundas st e (Intersection) Before photos</p>
14	Carlaw Ave & Badgerow Ave	86085409	 <p>Friday, October 3, 2025 at 1:16 PM 323° NW 1A Badgerow Ave Toronto ON M8W 1T9 Canada Project: Carlaw box Location: Carlaw Ave & Badgerow ave Before photos</p>

Ward	Address	Permit	Photo(s) of Utility Work
14	Queen St E & Logan Ave	87392811	 <p>The top photograph shows a sidewalk area with orange spray-painted markings. A utility pole is visible on the right. A map overlay in the bottom left corner shows the location. Metadata in the top right corner reads: "Friday, October 3, 2025 at 11:43 AM", "77° E", "908 Queen St E", "Toronto ON M4M 1J5", "Canada", "Project: Carlaw box", "Location: Queen st E & Logan ave", "Before photos".</p> <p>The bottom photograph shows a worker in a blue plaid shirt handling a rope on the sidewalk. A utility pole is visible in the background. The scene is outdoors on a city street.</p>

Ward	Address	Permit	Photo(s) of Utility Work
14	Queen St E & Jones Ave	87392813	

Ward	Address	Permit	Photo(s) of Utility Work
14	Queen St E & De Grassi St	87392814	 

Ward	Address	Permit	Photo(s) of Utility Work
23	Haven Hill Sq & South Shields Ave	1016098001	

Ward	Address	Permit	Photo(s) of Utility Work
23	McLevin Ave & Tapscott Rd	1020865001	

Ward	Address	Permit	Photo(s) of Utility Work
23	Cascaden St & Ashcott St	1024243001	 <p>The top photograph shows a residential street with a brick house in the background. A concrete sidewalk runs along the curb, and a utility box is visible on the grass. The bottom photograph is a closer view of the utility box, showing red spray-painted markings on the sidewalk around it, indicating utility work.</p>