



PB44.9

40 Wabash Avenue – Alterations to and Demolition of Heritage Attributes of a Designated Heritage Property under Section 33 and 34 of the Ontario Heritage Act

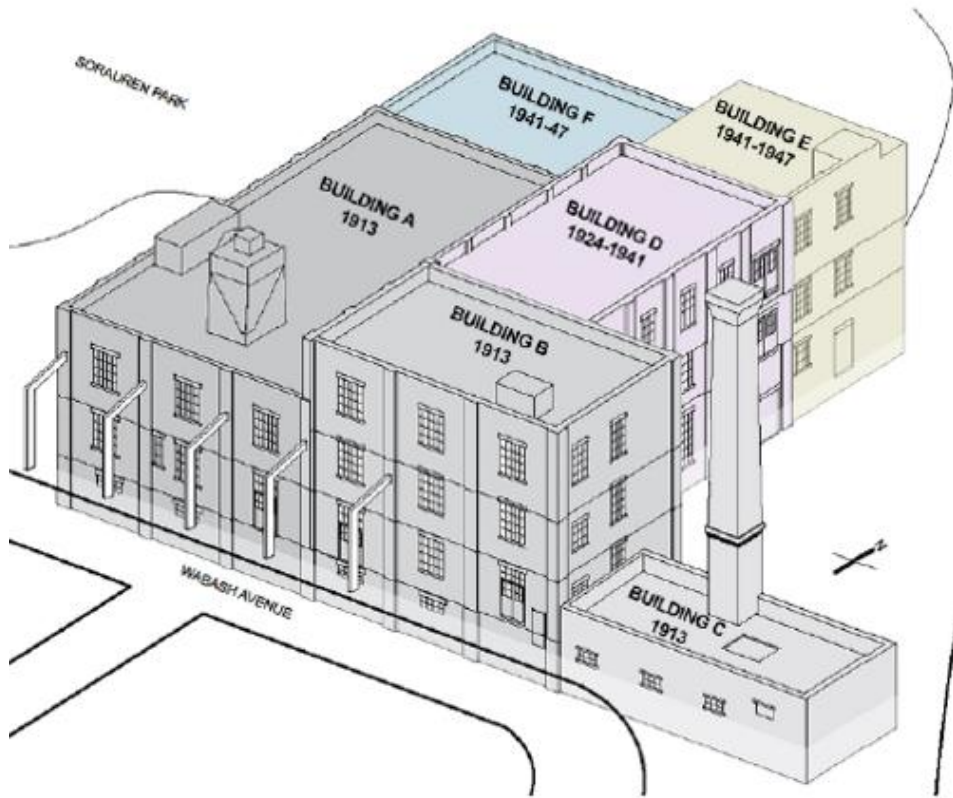
PB44.9
40 Wabash Avenue
Context Map



This location map is for information purposes only; the exact boundaries of the property are not shown. The arrow marks the location of the site.



PB44.9
40 Wabash Avenue
Existing Context

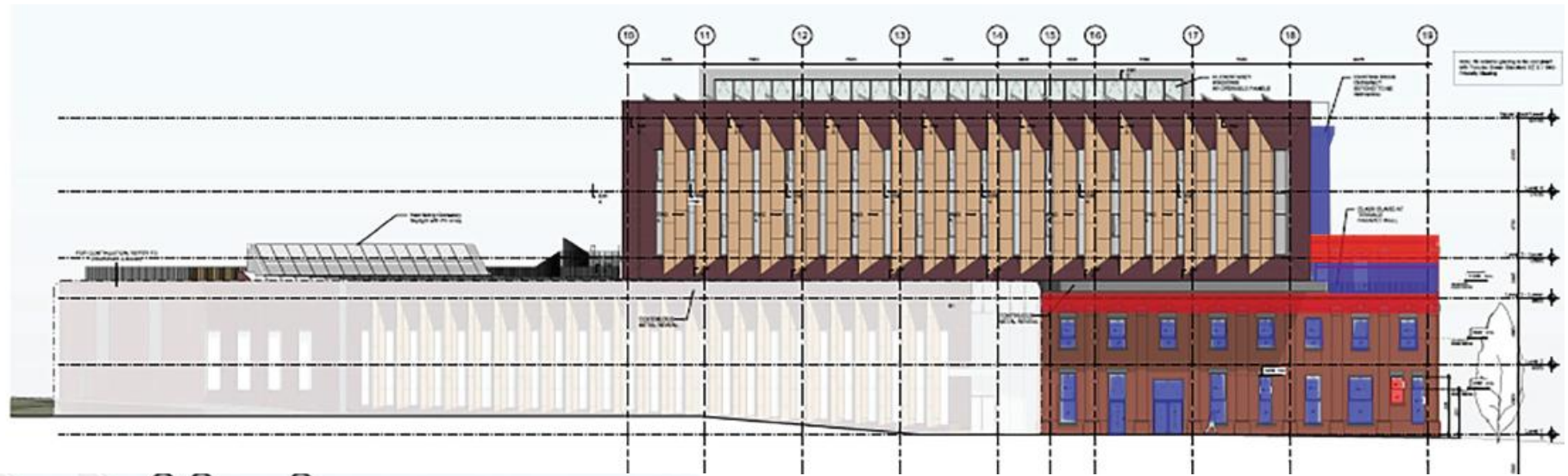


Chronology of built form at 40 Wabash Avenue (Taylor Hazel Architects, edited by SBA, 2019).

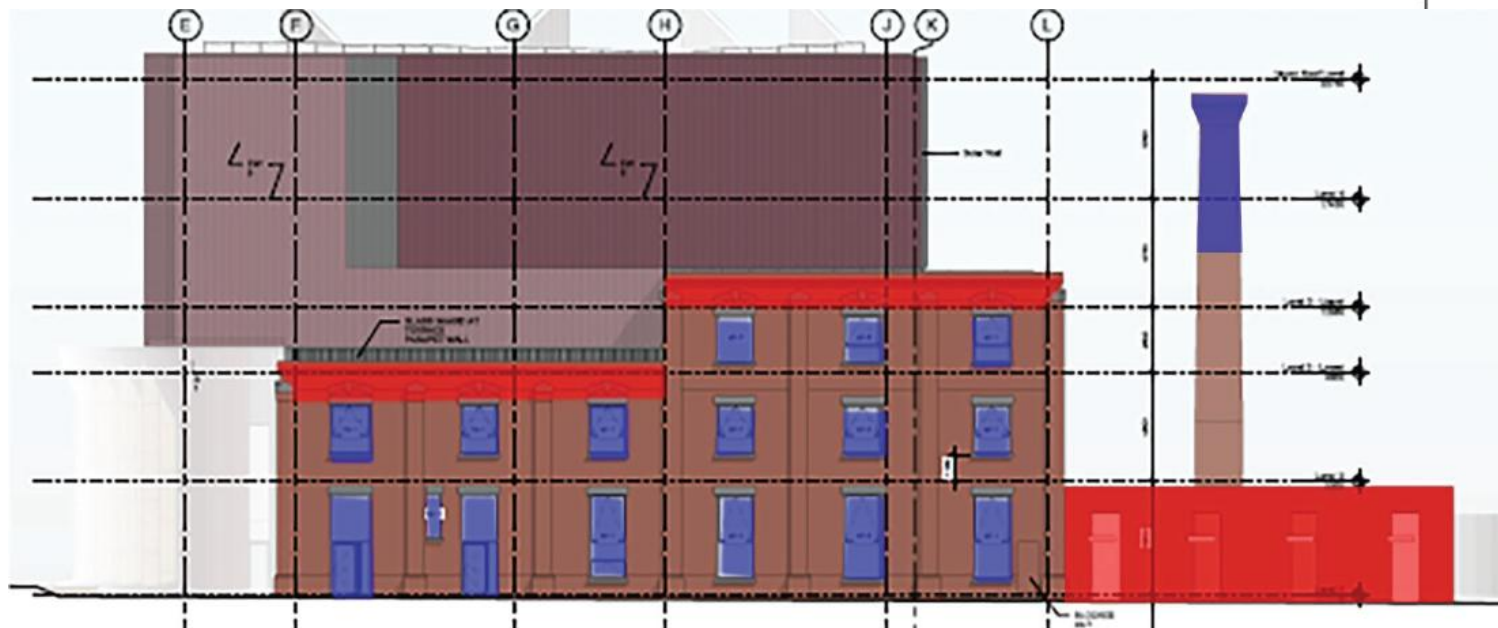


View of the southeast elevation of 40 Wabash Avenue looking northwest from Wabash Avenue (City of Toronto, 2025).

PB44.9
40 Wabash Avenue
Plans and Drawings



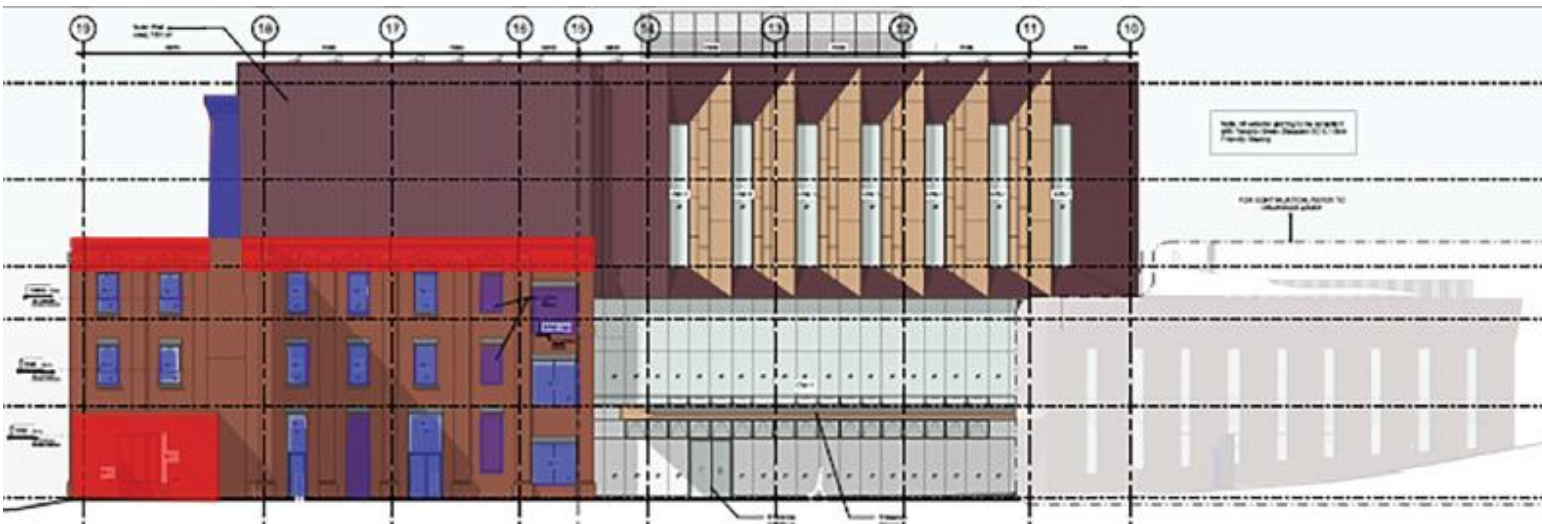
Proposed alterations and demolition of heritage attributes to west elevation of 40 Wabash Avenue (SBA, 2026)



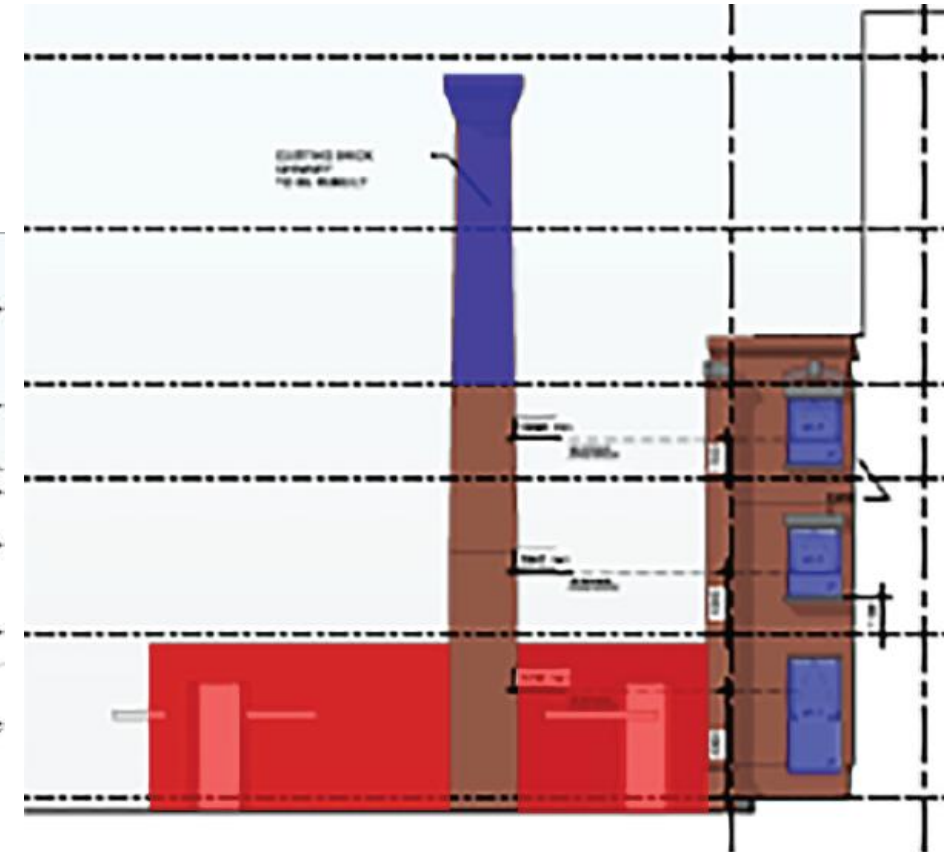
Proposed alterations and demolition of heritage attributes to south elevation of 40 Wabash Avenue (SBA, 2026).



PB44.9
40 Wabash Avenue
Plans and Drawings



Proposed alterations and demolition of heritage attributes to east elevation of 40 Wabash Avenue (SBA, 2026).



Proposed alterations and demolition of heritage attributes to north elevation of Boiler House and Building B at 40 Wabash Avenue (SBA, 2026).

PB44.9
40 Wabash Avenue
Plans and Drawings



Proposed east elevation of 40 Wabash Avenue (diamond Schmitt, 2026).

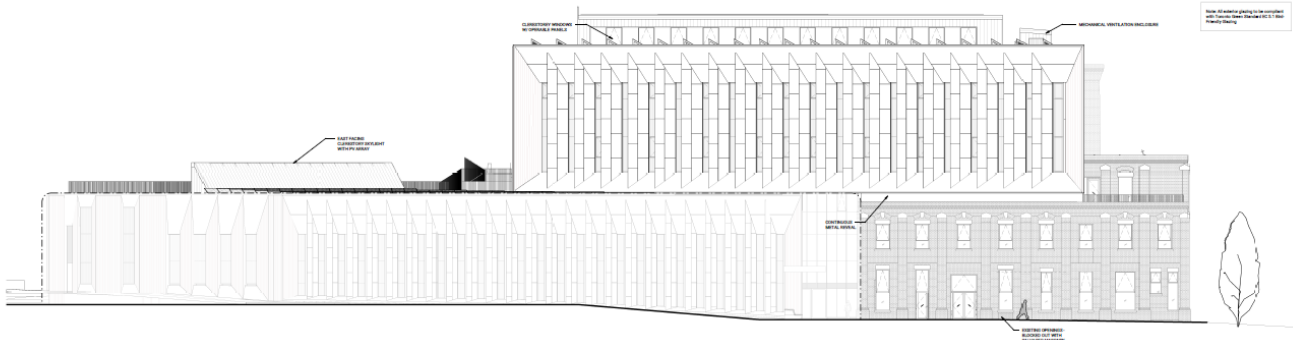


Proposed rendering showing the southeast elevation of 40 Wabash Avenue (SBA, 2024).

PB44.9
40 Wabash Avenue
Plans and Drawings



Proposed rendering showing the southwest elevation of 40 Wabash Avenue (SBA, 2024).



Proposed west elevation of 40 Wabash Avenue (diamond Schmitt, 2026).

PB44.9
40 Wabash Avenue
Plans and Drawings



Proposed south elevation of 40 Wabash Avenue (diamond Schmitt, 2026).