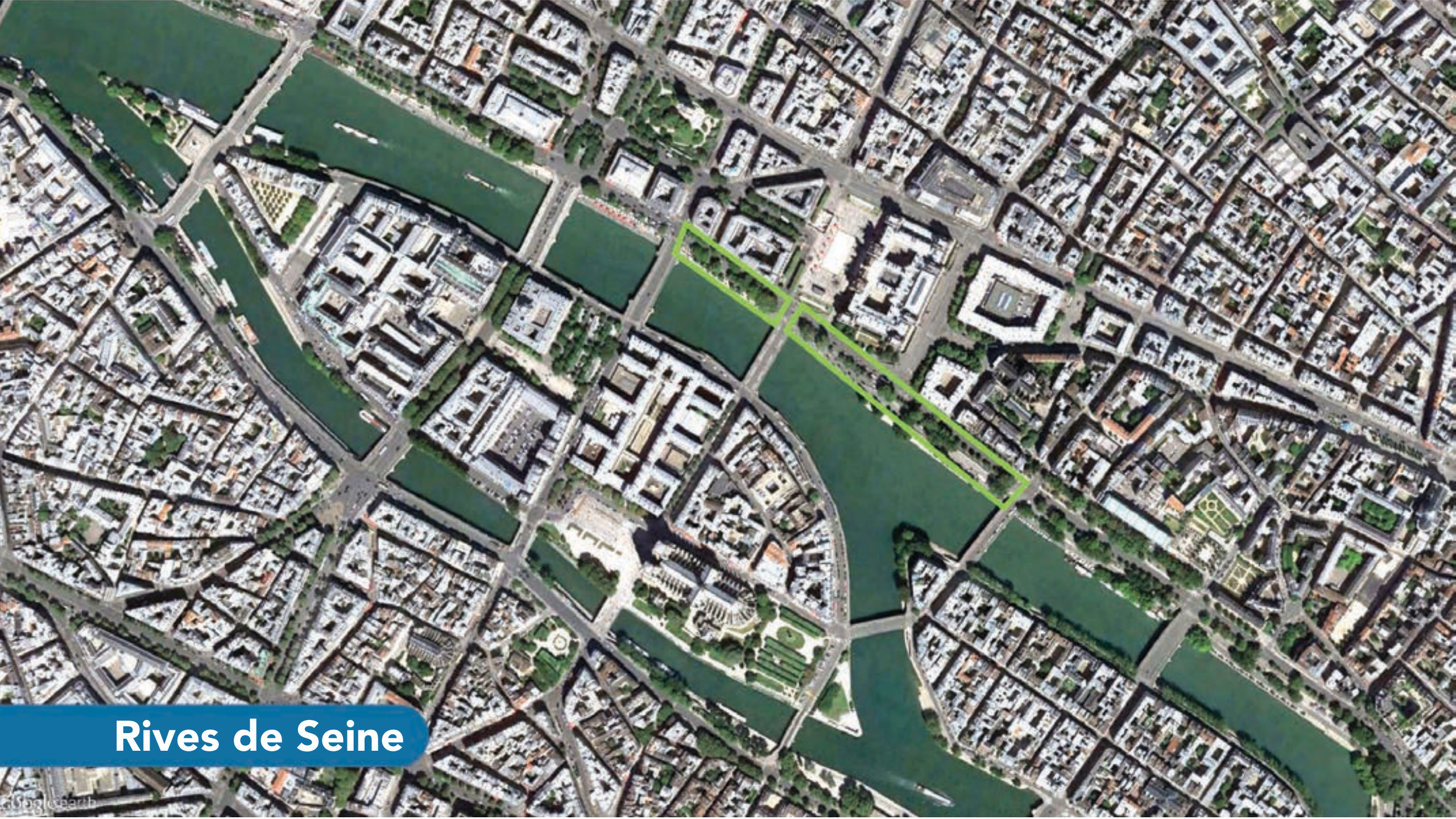


What kind of other
big parks do other
cities have?



Rives de Seine





Rose Fitzgerald Kennedy Greenway





Millennium Park





Source: Flickr / Ashley Diener



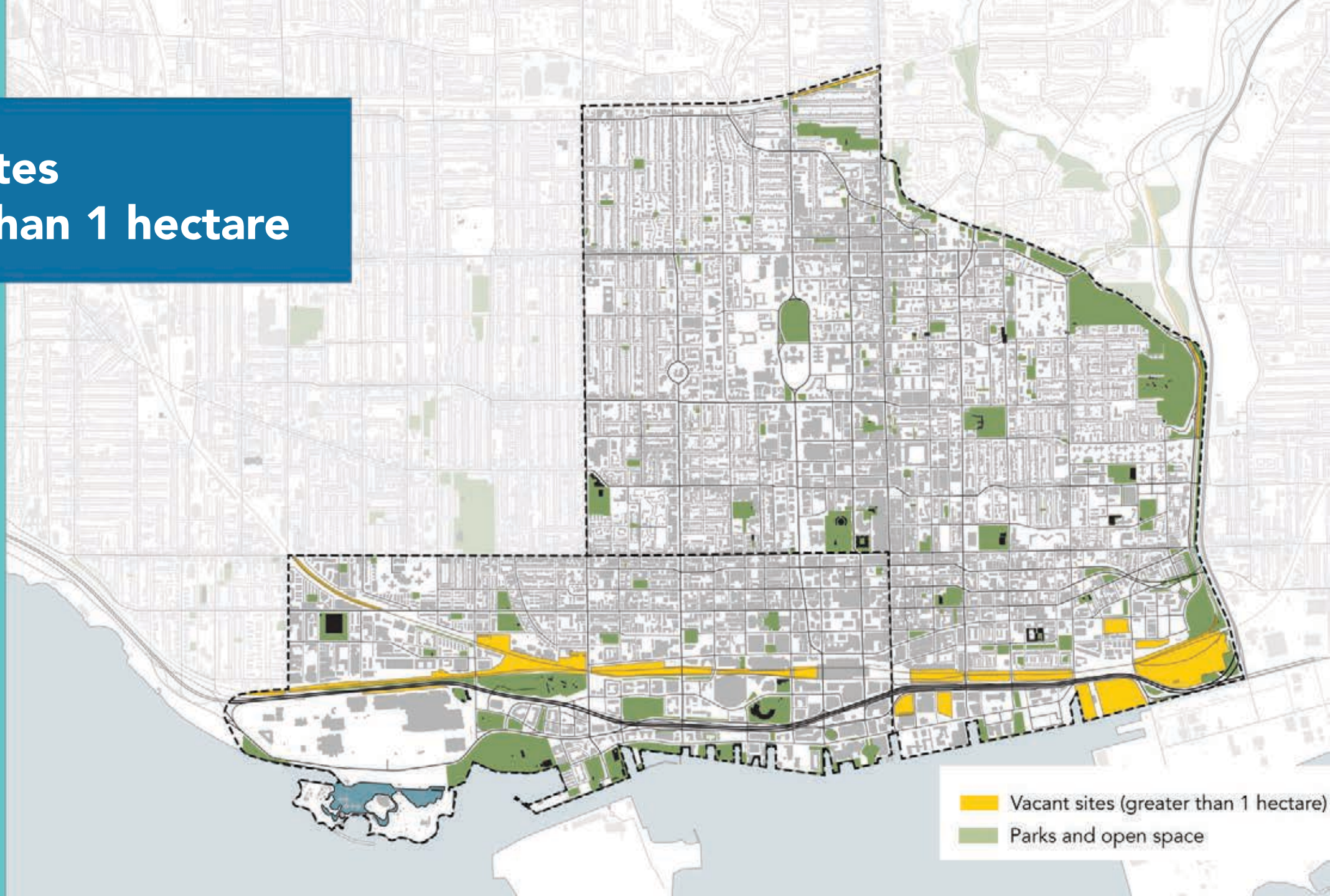


**Where can we fit a new
large park Downtown?**

Downtown is a dense & built up area



Vacant sites greater than 1 hectare

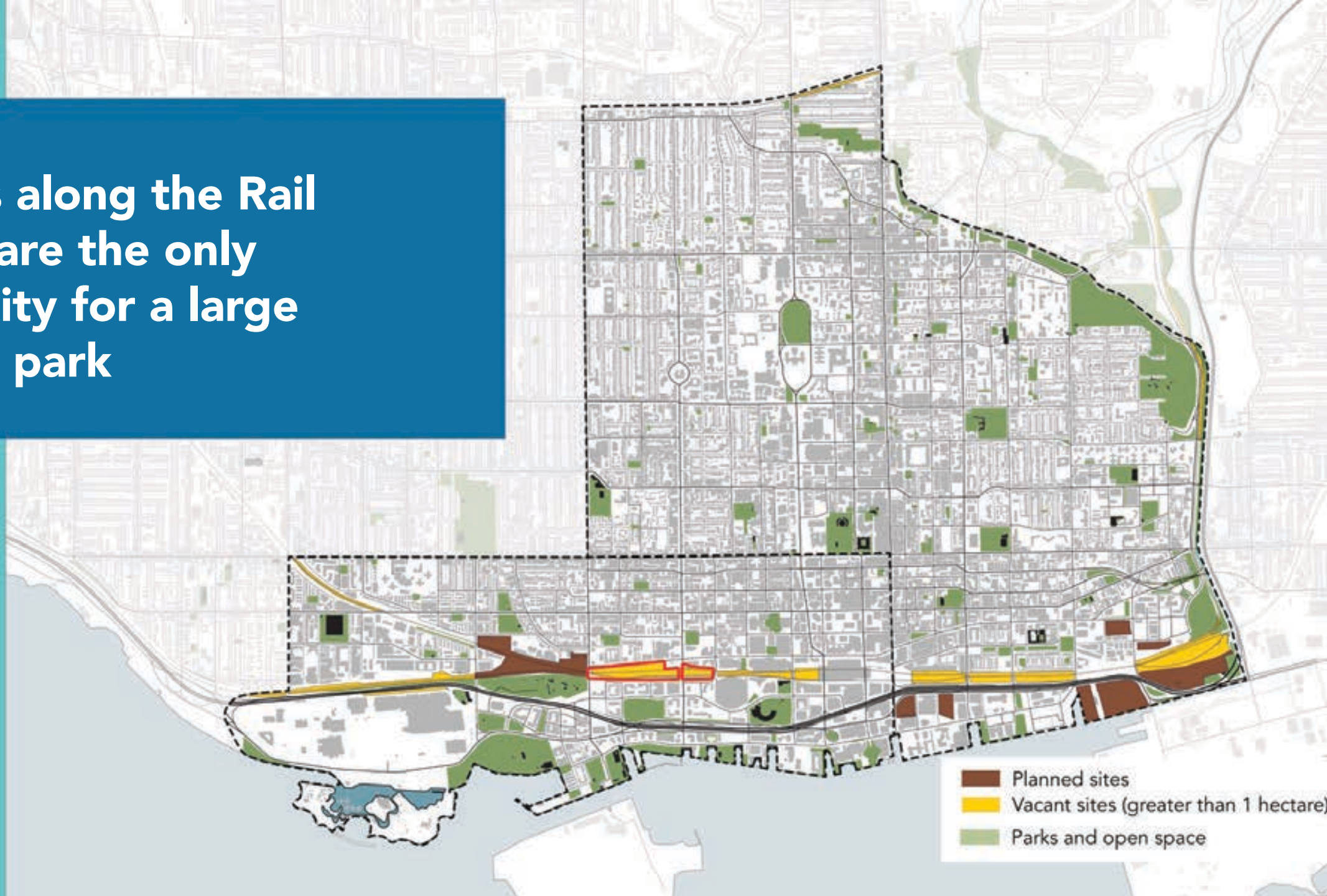


Most vacant sites have plans for redevelopment and new parks and open spaces

1. Ontario Place & Exhibition Place
2. Ordnance Triangle Park & Garrison Crossing
3. South Niagara & City Works Yard
4. 1-7 Yonge St development
5. 55-95 Lakeshore Blvd E development
6. Don Mouth Naturalization & Toronto Portlands Flood Protection Project
7. Quayside & East Bayfront Precincts & 3C Waterfront development
8. West Don lands Precinct



The lands along the Rail
Corridor are the only
opportunity for a large
signature park



An aerial photograph of a city skyline, likely New York City, viewed from a high angle. The image is heavily overlaid with a semi-transparent blue filter. In the upper left, a body of water (likely the Hudson River) and a bridge are visible. The rest of the image is filled with a dense collection of skyscrapers and urban buildings. The text '06' is in the top left, and 'The Rail Corridor Opportunity' is in the center-left.

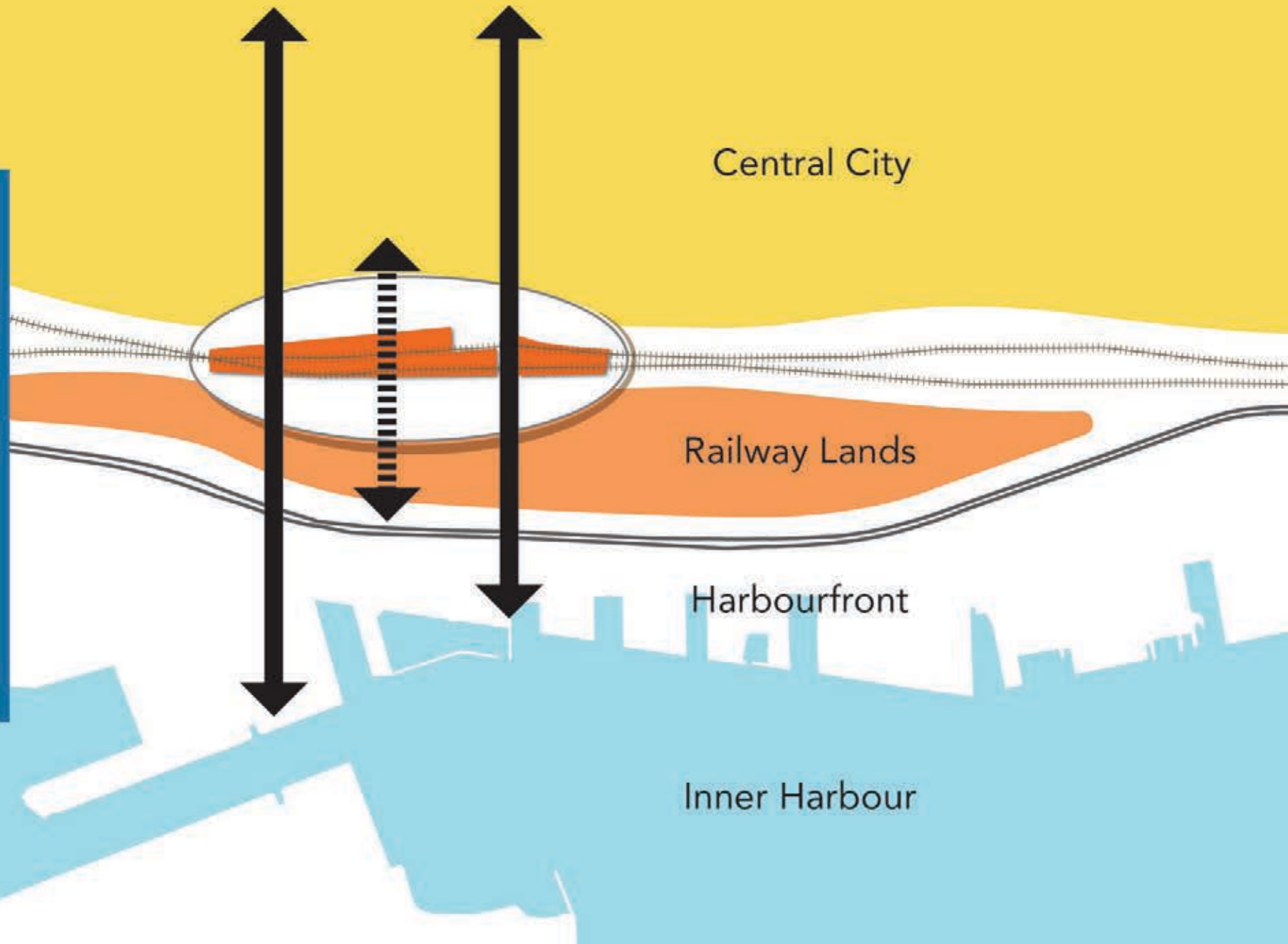
06

The Rail Corridor Opportunity

**Decking over the
Rail Corridor is a
generational city-
building initiative**



**Integrate the
Railway Lands
with Downtown
and minimize the
barrier effects of
the road and rail
infrastructure**



Reunite the Central City with the Central Waterfront



Over and under...

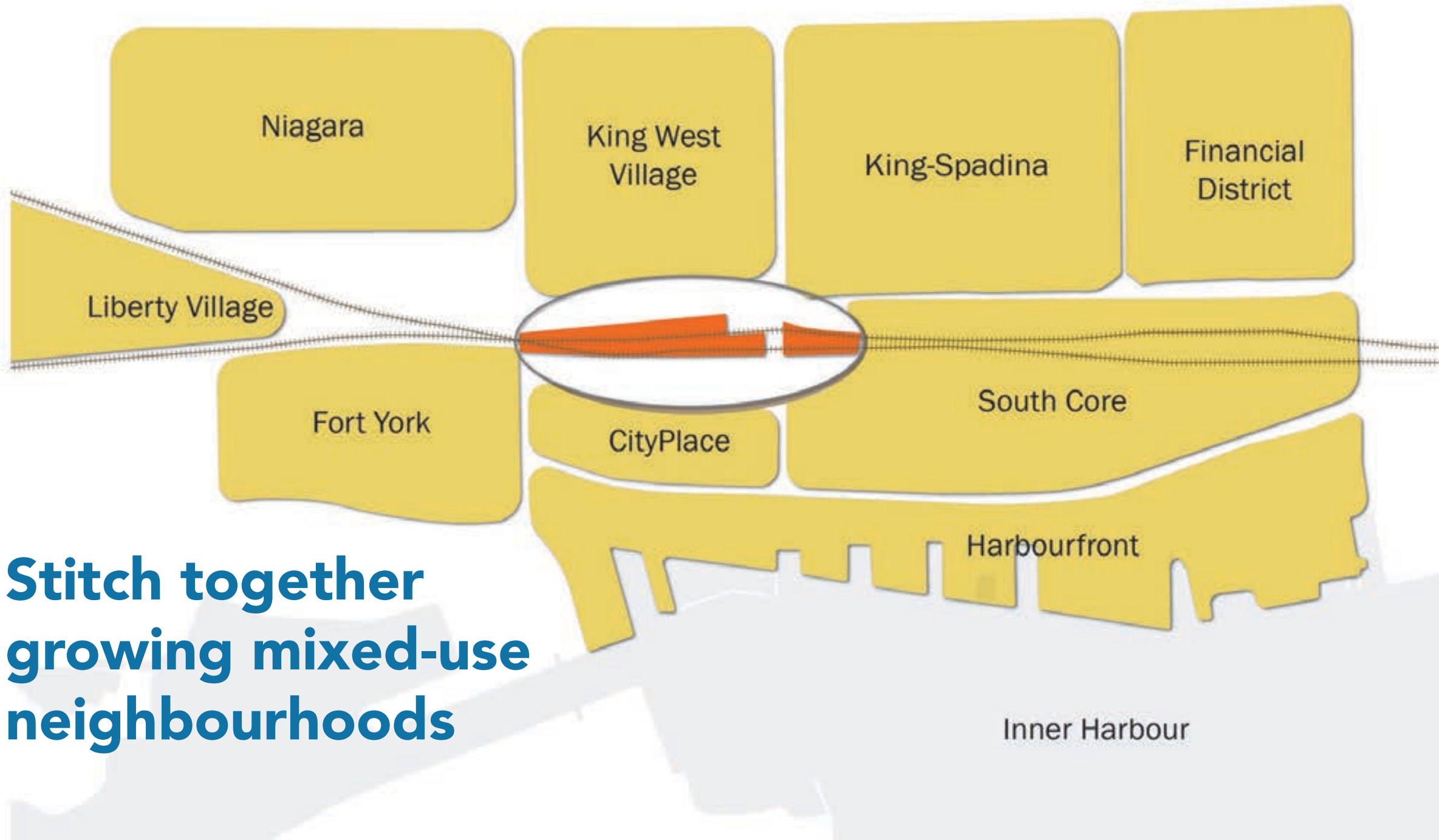
Connecting parks and open spaces



Over and under...

Connecting parks and open spaces



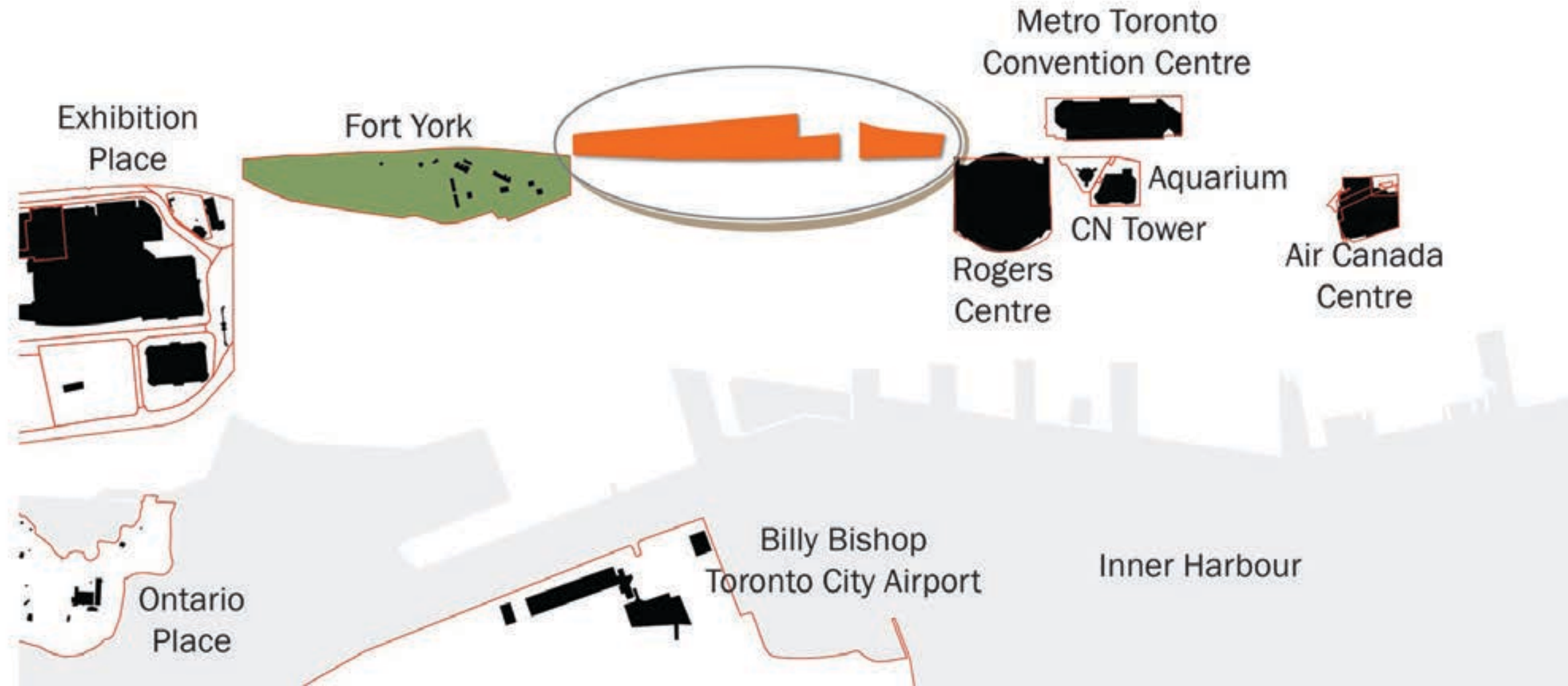


**Stitch together
growing mixed-use
neighbourhoods**



**Stitch together
growing mixed-use
neighbourhoods**

Connect Tourism Destinations into a uniquely Toronto Offer



Connect Tourism Destinations into a uniquely Toronto Offer







**Support rail operations and
transportation connectivity**



Toronto's Great Opportunity

Oct 2016

Council direction
to update planning
framework

Winter/Spring

1 Planning Review
& Analysis

Public Meeting #1

Summer

Planning
2 Study & Draft
Amendments

Fall/Winter

3 Final Report

Public Meeting #2

Official Plan
Amendment
to Council

Community
Council
Meeting

Implementation Strategy & Technical Analysis

An aerial photograph of a dense urban skyline, likely New York City, featuring numerous skyscrapers and a river. The image is overlaid with a semi-transparent blue filter. The text "We want your input!" is written in white, and "Break-out group activity" is written in a light blue color, both in a large, sans-serif font.

We want your input!
Break-out group activity

Contact Us



Paul Mulé, City Planner
EMAIL to: pmule@toronto.ca



Paul Mulé, City Planner
MAIL to: Paul Mulé
Senior Planner, Community Planning
City Hall, 100 Queen Street West,
18th Floor, East Tower
Toronto, ON M5H 2N2



416-392-1306



@ CityPlanTO

Project Website: goo.gl/PfoZmJ

Thank You for attending!



Councillor Cressy, Ward Councillor
EMAIL to: Councillor_Cressy@toronto.ca



MAIL to:
Councillor Cressy
100 Queen Street West, Suite C50
Toronto, ON M5H 2N2



416-392-4044



@ joe.cressy

Please remember to fill out a
Community Meeting Comment Sheet