



CITY OF PICKERING

68

57






66

206

44




**Legend**


**Cycling Network and Trails Plan**

-  Bike Lanes | Cycle Tracks
-  Trails | Boulevard Trails
-  Quiet Street Routes
-  Tunnels and Bridges
-  Major Corridor Studies

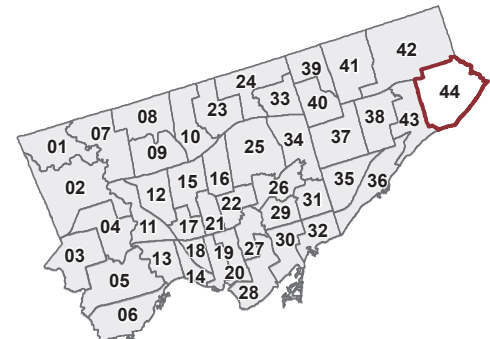
On June 9, 2016 Council Directed that a future study on Kingston Road (Eglinton to Highland Creek Trail) may be considered as part of the Cycling Network Plan 2 Year Review Report

**Existing Cycling Network**

-  Bike Lanes | Cycle Tracks
-  Trails | Boulevard Trails
-  Quiet Street Routes



Data source: City of Toronto / IBI Group, 2016  
 Projection: NAD 1927 MTM 3  
 Date: April 2016  
 Cartography: Vélo Québec



Cycling Network Plan  
 WARD 44 | Scarborough East