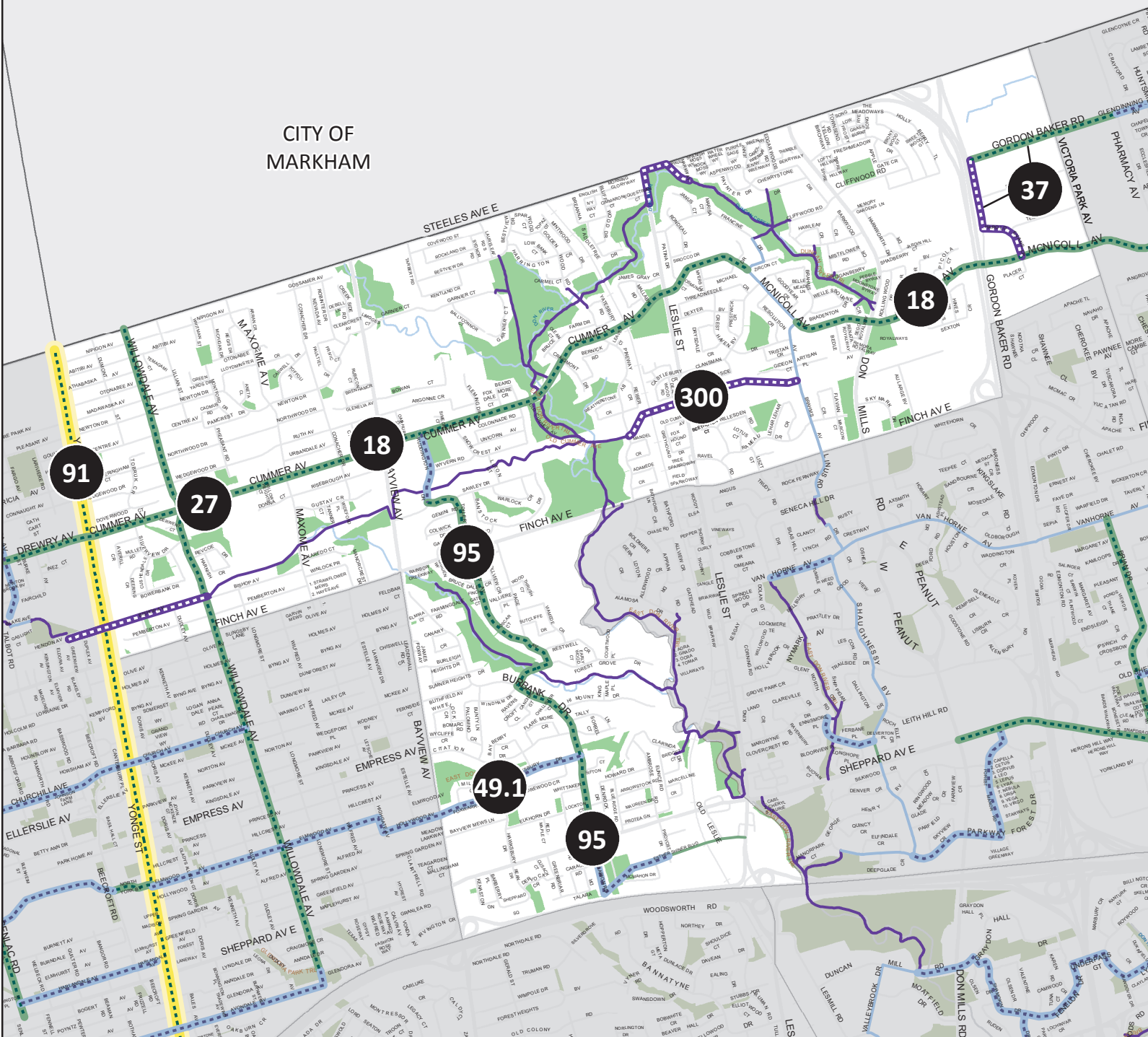







CITY OF  
MARKHAM



**Legend**

Cycling Network and Trails Plan

-  Bike Lanes | Cycle Tracks
-  Trails | Boulevard Trails
-  Quiet Street Routes
-  Tunnels and Bridges
-  Major Corridor Studies

Existing Cycling Network

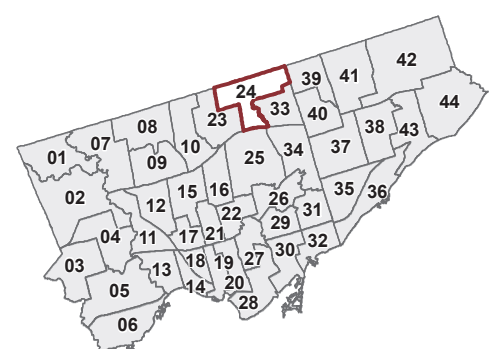
-  Bike Lanes | Cycle Tracks
-  Trails | Boulevard Trails
-  Quiet Street Routes

On June 9, 2016 Council Directed that a future study on Yonge Street (from Bloor to North of the 401) may be considered as part of the Cycling Network Plan 2 Year Review Report



Data source: City of Toronto / IBI Group, 2016  
Projection: NAD 1927 MTM 3

Date: April 2016  
Cartography: Vélo Québec



Cycling Network Plan  
WARD 24 | Willowdale