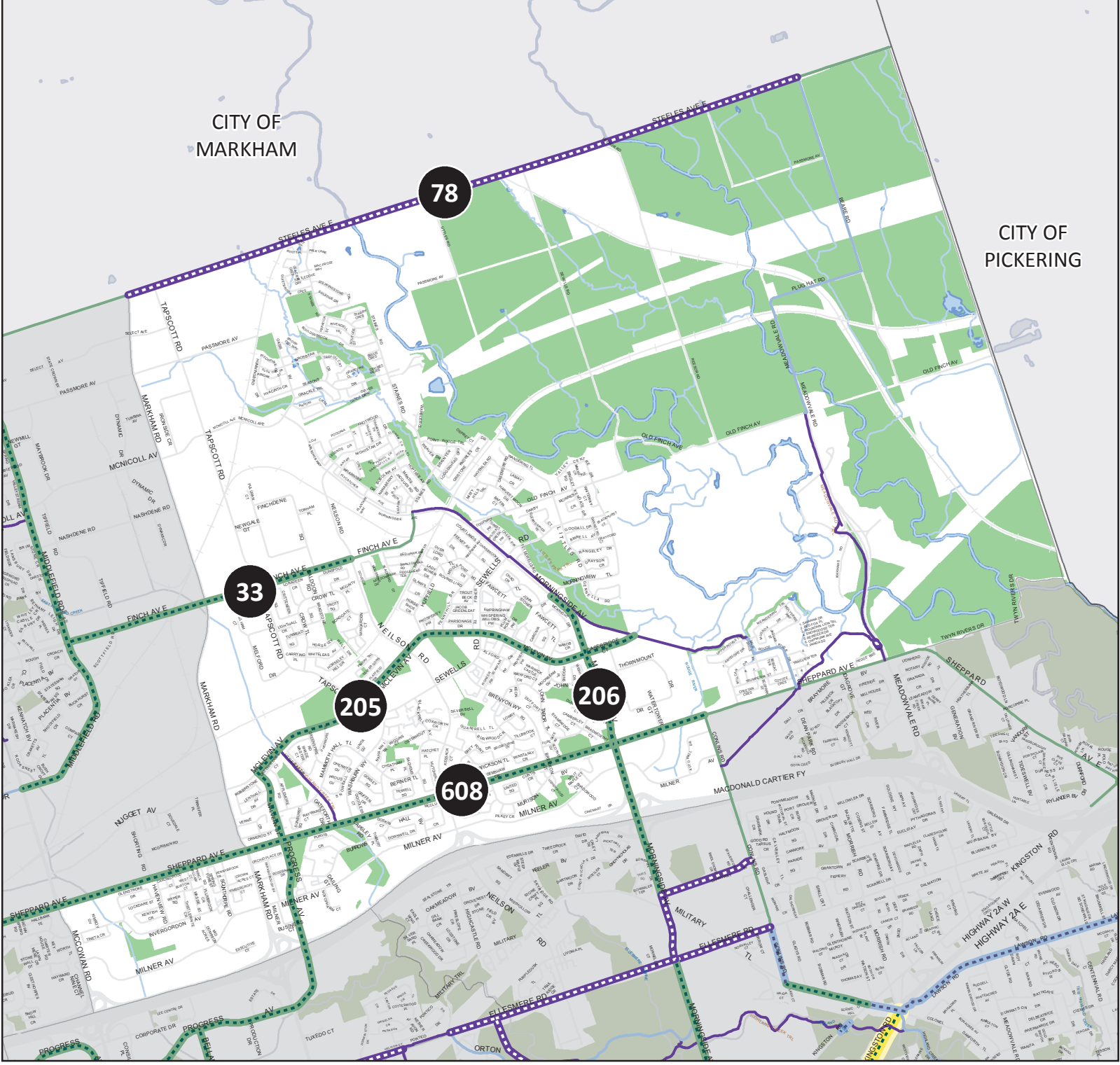







CITY OF
MARKHAM

CITY OF
PICKERING



Legend

Cycling Network and Trails Plan

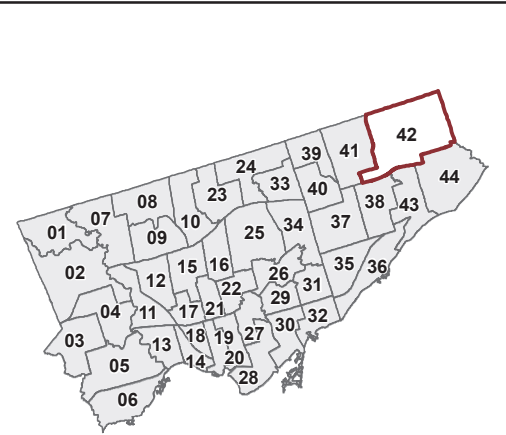
-  Bike Lanes | Cycle Tracks
-  Trails | Boulevard Trails
-  Quiet Street Routes
-  Tunnels and Bridges
-  Major Corridor Studies

Existing Cycling Network

-  Bike Lanes | Cycle Tracks
-  Trails | Boulevard Trails
-  Quiet Street Routes



Data source: City of Toronto / IBI Group, 2016
 Projection: NAD 1927 MTM 3
 Date: April 2016
 Cartography: Vélo Québec



Cycling Network Plan
 WARD 42 | Scarborough-Rouge River