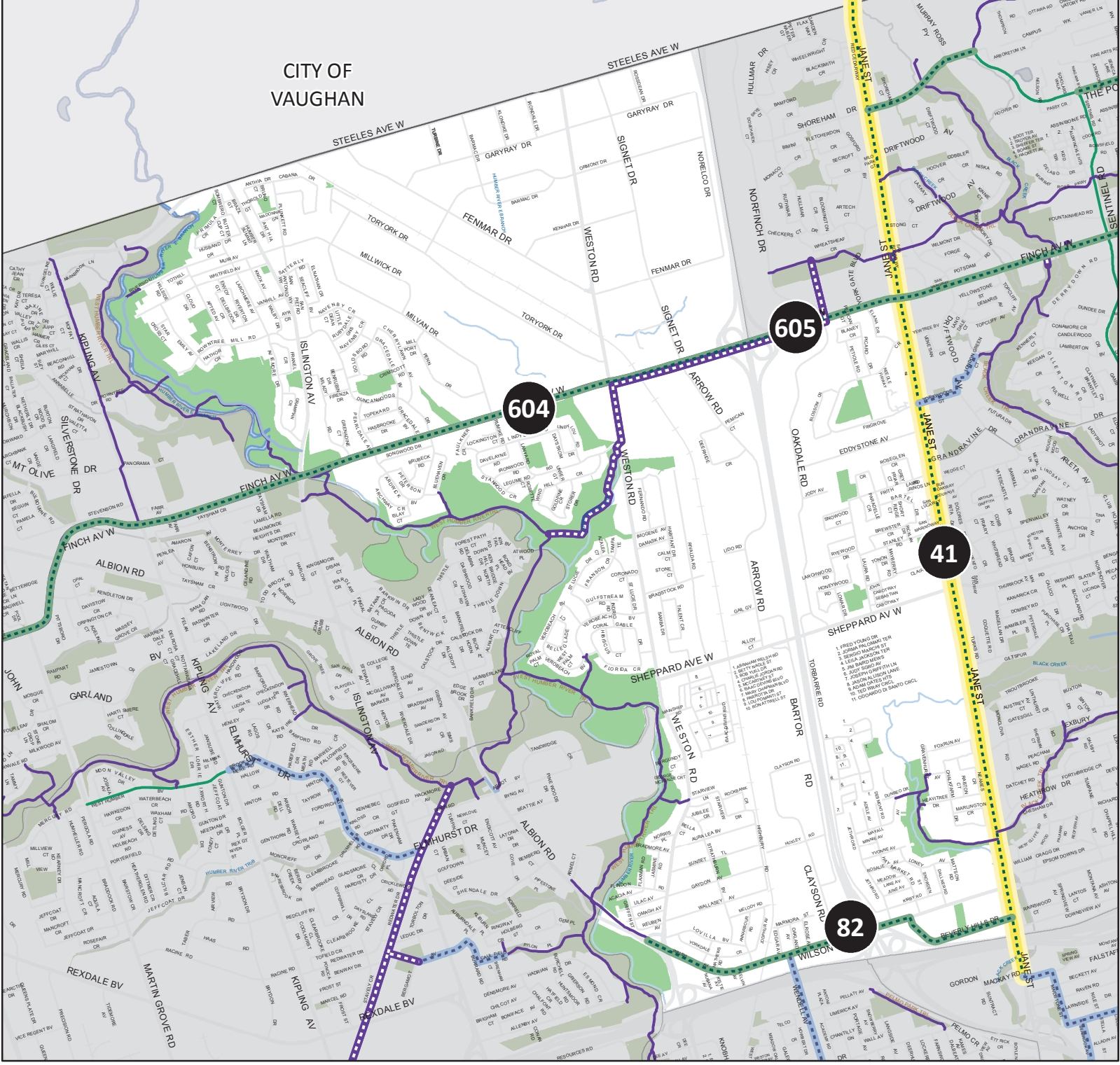







CITY OF VAUGHAN



Legend


Cycling Network and Trails Plan

-  Bike Lanes | Cycle Tracks
-  Trails | Boulevard Trails
-  Quiet Street Routes
-  Tunnels and Bridges
-  Major Corridor Studies

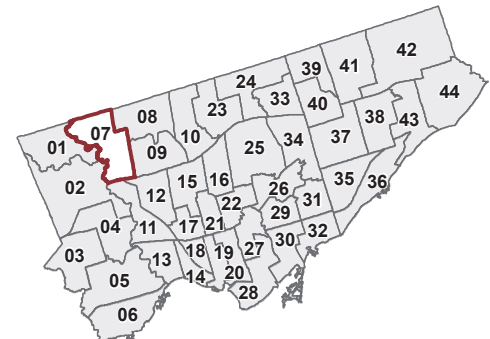
On June 9, 2016 Council Directed that a future study on Jane Street (Steeles to South of 401) may be considered as part of the Cycling Network Plan 2 Year Review Report

Existing Cycling Network

-  Bike Lanes | Cycle Tracks
-  Trails | Boulevard Trails
-  Quiet Street Routes



Data source: City of Toronto / IBI Group, 2016
 Projection: NAD 1927 MTM 3
 Date: April 2016
 Cartography: Vélo Québec



Cycling Network Plan
 WARD 07 | York West