






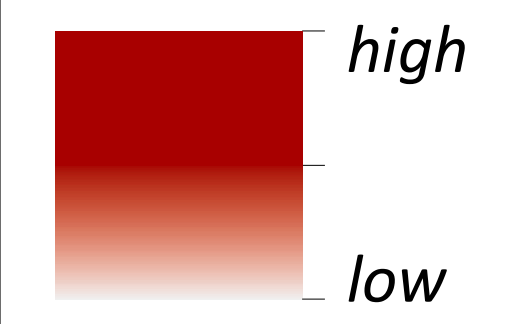
Density of Cycling Collisions
Core Planning Area

Legend

-  On-street facility
-  Trail

-  Major roads
-  Secondary roads
-  Core - City wide planning area boundary

Vehicle-Bicycle Collision Density



Safety
This analysis maps existing cycling collision locations along streets to assess the extent to which a proposed bikeway project could reduce cycling collisions and injuries.
Data source: City of Toronto Transportation Services - police reported collisions involving bicycles from 2009 to 2013.

