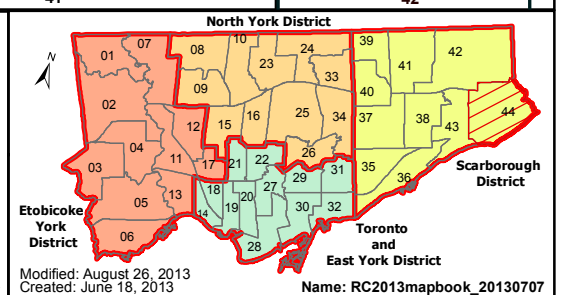
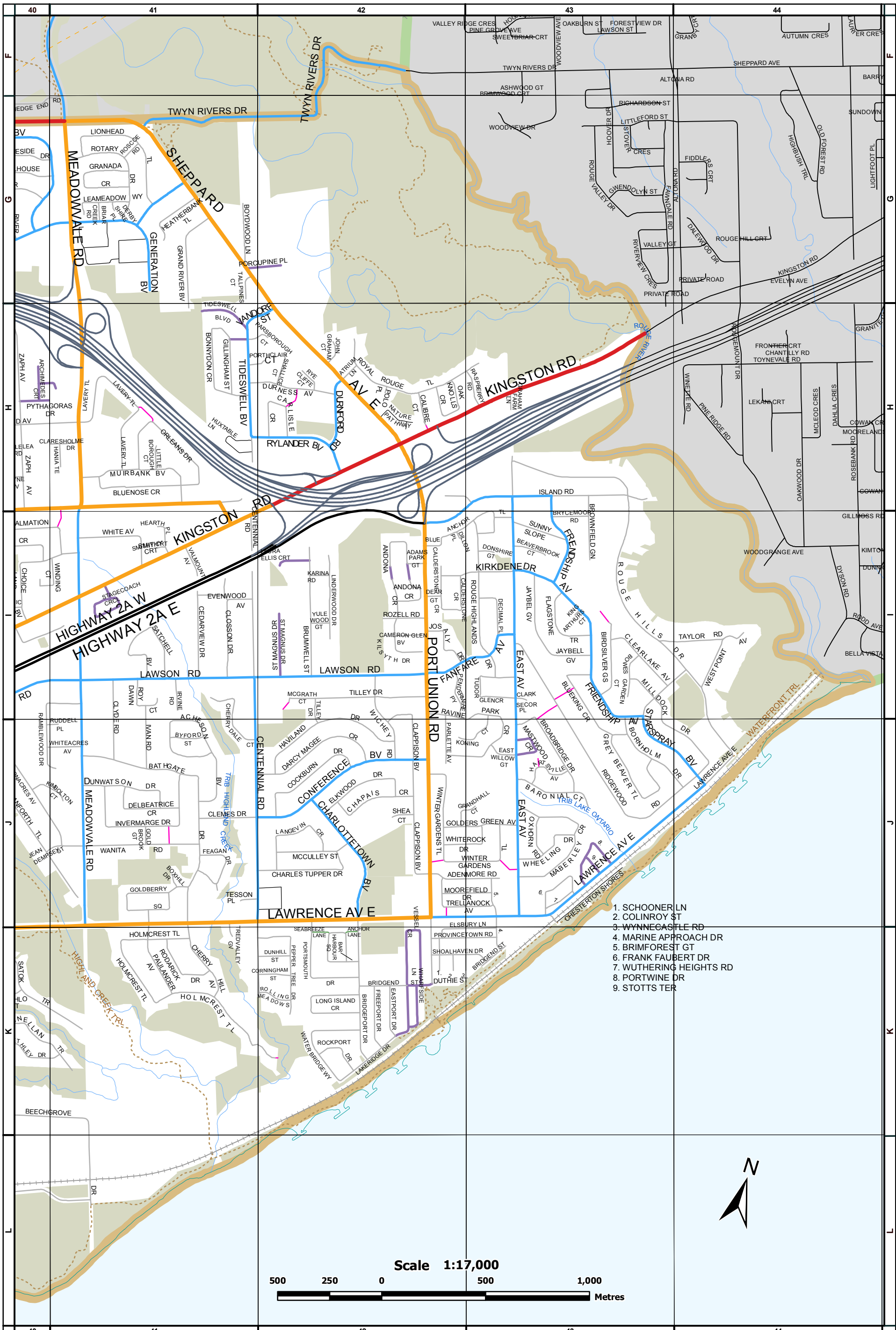


TORONTO Transportation Services
Road Classification System
 Adopted by City Council November 27, 28 and 29, 2012
 Operational Planning and Policy Unit
 Transportation Infrastructure Management Section
 Transportation Services Division

Scarborough East (44) - MAP 1 of 2

Road Classification System		Physical Features	
	Provincial Expressway		River
	Toronto Expressway		Railway
	Major Arterial		Shoreline
	Minor Arterial		Trail
	Collector		Hydro Line
	Local		Walkways
	Ward Boundary		Parks & Recreation Area
	City Boundary		

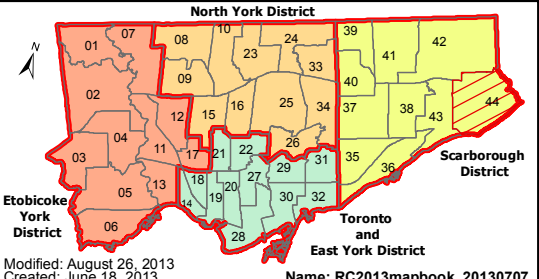




1. SCHOONER LN
2. COLINROY ST
3. WYNECASTLE RD
4. MARINE APPROACH DR
5. BRIMFOREST GT
6. FRANK FAUBERT DR
7. WUTHERING HEIGHTS RD
8. PORTWINE DR
9. STOTTS TER

TORONTO Transportation Services
Road Classification System
 Adopted by City Council November 27, 28 and 29, 2012
 Operational Planning and Policy Unit
 Transportation Infrastructure Management Section
 Transportation Services Division

Scarborough East (44) - MAP 2 of 2		Physical Features	
Road Classification System		Physical Features	
	Provincial Expressway		River
	Toronto Expressway		Railway
	Major Arterial		Shoreline
	Minor Arterial		Trail
	Collector		Hydro Line
	Local		Walkways
	Ward Boundary		Parks & Recreation Area
	City Boundary		
	Pending		
	Park Roads		
	Reserved Bus Lane		
	Other		
	Laneway		



Scarborough East (44)

Street Name	Road Classification	Grid	Street Name	Road Classification	Grid	Street Name	Road Classification	Grid
2A W KINGSTON RD RAMP	City Expressway	I40-J40	D ARCY MAGEE CRES	Local	J41-J42	HOMESTEAD RD	Local	K39-L39
ACHESON BLVD	Local	J41	DALCOURT DR	Local	K39-L38	HOUNDTRAIL DR	Local	H39
ACLAND CRES	Local	I40	DALI CRES	Local	G40	IDAGROVE GT	Collector	G40
ADAMS PARK GT	Local	I42	DALMATIAN CRES	Local	I40-I41	INVERMARGE DR	Local	J41
ADENMORE RD	Local	J42-J43	DANZIG ST	Local	K38-K39	IRVINE RD	Local	I41
AKASHA CRT	Local	I39-I40	DARLINGSIDE DR	Local	K38-K39	ISLAND RD	Collector	H43-I42
AMIENS RD	Local	J38	DAVIS DOWNS PL	Local	K40	ISLAND RD	Local	H42-H43
ANDONA CRES	Local	I42	DEAN PARK RD	Collector	G40-G41	IVAN RD	Local	I41-J41
ASTERFIELD DR	Local	J39	DEANSCROFT SQ	Local	K39	JANELLAN TER	Local	K40-K41
ATKINSON AVE	Local	J40-K40	DEAR GT	Local	I42	JAYBELL GRV	Local	I43
ATRIUM LANE	Local	H42	DECIMAL PL	Local	I43	JEAN DEMPSEY GT	Local	J40-J41
BAR HARBOUR SQ	Local	K42	DEEKSHILL DR	Local	K39	JOHN GRAHAM CRT	Local	H42
BARONIAL CRT	Local	J43	DEEP DENE DR	Local	I40	JOSALY DR	Local	I42
BATHGATE DR	Local	J41	DELBEATRICE CRES	Local	J41	KARINA RD	Local	I42
BEATH ST	Local	J38-J39	DERBYSHIRE PL	Local	G41	KENSCOTT RD	Local	G40
BEAVERBROOK CRT	Local	I43	DEREK DR	Local	I40	KILSYTH DR	Local	I42
BEECHGROVE DR	Collector	J39-K40	DEVONRIDGE CRES	Local	H40	KIMBOLTON CRT	Local	J40-J41
BEECHGROVE DR	Local	K40-L41	DILLON PL	Local	I42	KING ARTHURS CRT	Local	I43
BENNETT RD	Local	K40	DONNACONA CRES	Local	K39-L39	KINGSTON RD	Major Arterial	J38-J40
BETHLEY DR	Local	K40-K41	DONSHIRE CRT	Local	I43	KINGSTON RD	Major Arterial	H42-H43
BIRDSILVER GDNS	Local	I43	DUBARRY AVE	Local	K38	KINGSTON RD	Minor Arterial	H42-I40
BLACKTOFT DR	Local	G40	DUNHILL ST	Local	K42	KIRKDENE DR	Collector	I43
BLUE ANCHOR TRL	Local	I42-I43	DUNSTALL CRES	Local	K40	KIRKDENE DR	Local	I42-I43
BLUEKING CRES	Local	I43-J43	DUNWATSON DR	Local	J41	KONING CRT	Local	I43-J42
BLUENOSE CRES	Local	H41	DURNESS AVE	Local	H41-H42	LAKERIDGE DR	Local	K42
BOBMAR RD	Local	I39	DURNFORD RD	Collector	H42	LANGEVIN CRES	Local	J42
BONACRES AVE	Local	J40-J41	EAST AVE	Collector	H43-J43	LASH CRT	Local	I39
BONNYDON CRES	Local	H41	EAST AVE	Local	H43	LAVERY TRL	Local	H41
BORNHOLM DR	Local	I43-J44	EAST WILLOW GT	Local	J43	LAWRENCE AVE E	Minor Arterial	J42-K38
BOWES GARDEN CRT	Local	I43	EASTPORT DR	Local	K42	LAWRENCE AVE E	Collector	J42-J44
BOXHILL DR	Local	J41	ELKWOOD DR	Local	J42	LAWRENCE AVE E	Local	J44
BOYDWOOD LANE	Local	G41	ELLESMERE RD	Minor Arterial	I38-I41	LAWSON RD	Minor Arterial	I40
BRAMBER RD	Local	I40	ELLESMERE RD	Local	H41	LAWSON RD	Collector	I40-I42
BRAYMORE BLVD	Collector	G40	ELSBURY LANE	Local	K42-K43	LEAMEADOW WAY	Local	G41
BRIARBLUFF AVE	Local	K38-K39	EUCLID AVE	Local	H40-H41	LINDERWOOD DR	Local	I42
BRIARCREEK RD	Local	G41	EVENWOOD AVE	Local	I41	LING RD	Collector	K38
BRIDGEND ST	Local	K42,K43	FAIRWOOD CRES	Local	J38	LIONHEAD TRL	Local	G41
BRIDGEPORT DR	Local	J42-K42	FANFARE AVE	Collector	I42-I43	LITTLEBOROUGH CRT	Local	H41
BRIDLEHOLME CRES	Local	H39	FARMHILL CRT	Local	G40	LONG ISLAND CRES	Local	K42
BRIGADIER PL	Local	J40	FAWRIDGE TRL	Local	H40	LOVEL AVE	Local	G40
BRIGHTSIDE DR	Local	K40	FEAGAN DR	Local	J41	MABERLEY CRES	Local	J43
BRIGHTVIEW CRES	Local	K40	FEAGAN DR	Local	J41	MAGNUM WAY	Local	H40
BRIMFOREST GT	Local	J43	FERGALEA AVE	Local	J40	MANAHAM RD	Local	K40
BROADBRIDGE DR	Local	J43	FERN MEADOW RD	Local	J39-K39	MANSE RD	Collector	J39-K39
BROWNFIELD GDNS	Local	H43-I43	FIRESIDE DR	Local	G40-G41	MANSE RD	Local	J39
BRUMWELL ST	Local	I42	FISHERY RD	Local	H40	MANSE RD	Local	K39-L39
BRYCEMOOR RD	Local	I43	FLAGSTONE TER	Local	I43	MANSEWOOD GDNS	Local	K39
BUDWORTH DR	Local	K38-K39	FLERIMAC RD	Local	J39-K40	MAPLELEA RD	Local	H40
BUSH DR	Local	I40	FRANK FAUBERT DR	Local	J43	MARINE APPROACH DR	Local	J43-K43
BUSH GT	Local	I40	FRANKLIN AVE	Local	I40	MAY APPLE TER	Local	J39
BYFORD ST	Local	J41	FREEMPORT DR	Local	K42	MCCULLEY ST	Local	J42
CALDERSTONE CRES	Local	I42	FRIENDSHIP AVE	Collector	H43-I43	MCGRATH CRT	Local	I42
CALIBRE CRT	Local	H42	GASLIGHT CRES	Local	H39	MCMILLAN AVE	Local	J40-K40
CALTHORPE AVE	Local	H39-I39	GENERATION BLVD	Collector	G41	MCMORROW CRT	Local	K40
CALVERLEY TRL	Local	H40-I40	GILLINGHAM ST	Local	H41	MEADOWVALE RD	Minor Arterial	G41-H41
CAMERON GLEN BLVD	Local	I42	GLADYS RD	Local	I39	MEADOWVALE RD	Collector	H41-J41
CAMOR CRT	Local	I40	GLENTHORNE DR	Local	I40	MEGAN AVE	Local	J39-K39
CANMORE BLVD	Collector	H39-H40	GOLD BROOK GT	Local	J41	MELCHIOR DR	Local	K39-K40
CARLISLE CRES	Local	H42	GOLDBERRY SQ	Local	J41	MILITARY TRL	Minor Arterial	H38-I40
CATHLO ST	Local	K40	GOLDENE WAY	Local	H40	MILITARY TRL	Collector	I40-J40
CEDARVIEW DR	Local	I41	GOLDERS GREEN AVE	Local	J42-J43	MILLDOCK DR	Local	I43-J44
CENTENNIAL RD	Collector	I41-J41	GOOD RD	Local	H39	MILLHOUSE CRES	Local	G40-G41
CENTENNIAL RD	Local	I41	GOYA CRES	Local	G40	MILROY CRES	Local	I39-I40
CENTENNIAL RD	Local	J41-K42	GRAHAM FARM LANE	Local	H43	MINNACOTE AVE	Local	J40-K40
CENTENNIAL RD N	Local	I41	GRANADA CRES	Local	G41	MINUK ACRES	Local	K40-L40
CHALLENGER CRT	Local	H39	GRAND RIVER BLVD	Local	G41-H41	MIRROW CRT	Local	I39
CHAPAIS CRES	Local	J42	GRANDHALL CRT	Local	J42-J43	MOOREFIELD DR	Local	J42-J43
CHARCOAL DR	Local	H40	GRANTOWN AVE	Local	H39-H40	MORNING DEW RD	Local	K40
CHARLES TUPPER DR	Local	J41-J42	GRAPHIC CRT	Local	I40	MORNINGSIDE AVE	Major Arterial	G38-J38
CHARLOTTETOWN BLVD	Collector	J42	GRAYBARK CRES	Local	H39	MORNINGSIDE AVE	Minor Arterial	J38-L38
CHARTWAY BLVD	Local	H39	GREEN ASH TER	Local	J39	MORNINGSIDE SERVICE RD	Local	J38
CHELMER GT	Local	J39	GREYBEAVER TRL	Local	J43	MORRISH RD	Collector	H40-I40
CHEMICAL CRT	Local	K40-L40	GROVER DR	Local	H40	MORRISH RD	Local	H40
CHERRYDALE CRT	Local	I41-J41	HAIDA CRT	Local	I39	MUIRBANK BLVD	Local	H41
CHERRYHILL AVE	Local	J41-K41	HAINFORD ST	Local	K39	NEWMAINS CRT	Local	I41
CHESTERTON SHORES	Local	J43	HALFMOON SQ	Local	H39	NORVALLEY CRT	Local	I39
CHOICELAND BLVD	Local	I40-I41	HANIA TER	Local	H41	OAK KNOLLS CRES	Local	H42
CLAPPISON BLVD	Local	J42	HARTSVILLE AVE	Local	J43	OLD KINGSTON RD	Minor Arterial	I40
CLARESHOLME DR	Local	H41	HAVILAND DR	Local	J42	OLD KINGSTON RD	Collector	J38-J39
CLARK SECOR PL	Local	I43	HEARTH PL	Local	I41	OLD KINGSTON RD	Collector	I40-J39
CLEARLAKE AVE	Local	I43	HEATHERBANK TRL	Local	G41	OLD KINGSTON RD	Local	J38-J39
CLEMES DR	Local	J41	HIGHWAY 2A E	City Expressway	I42-J40	ORCHARD PARK DR	Local	J39-K39
CLOSSON DR	Local	I41	HIGHWAY 2A W	City Expressway	I40-I42	ORLEANS DR	Local	H41
CLYDE RD	Local	I41-J41	HILLBECK CRES	Local	G40	OXHORN RD	Local	J43
COCKBURN DR	Local	J42	HOLMCREST TRL	Local	K41-K42	PARADE SQ	Local	H39
COLERAINE AVE	Local	J40						
COLINROY ST	Local	K42						
COLLINSGROVE RD	Collector	J38-K38						
COLONEL DANFORTH TRL	Local	I40-J41						
CONFERENCE BLVD	Collector	J41-J42						
CONLINS RD	Collector	H39-I39						
CONLINS RD	Collector	G39-H39						
COPPERFIELD RD	Local	L39-L41						
CORNINGHAM ST	Local	K42						
CORONATION DR	Collector	K38-K40						

Scarborough East (44)

Street Name	Road Classification	Grid	Street Name	Road Classification	Grid
PARLETTE AVE	Local	I42-J42	VALMOUNT AVE	Local	I41
PARSBOROUGH CRT	Local	H41-H42	VANDORF ST	Collector	H41-H42
PAULANDER AVE	Local	J41-K41	WALDING GT	Local	I39
PAYNE AVE	Local	H40	WALLSEND DR	Local	K39-L39
PENDERMERE PKWY	Local	I42	WANITA RD	Local	J41
PEPPER TREE DR	Local	K41-K42	WATERBRIDGE WAY	Local	K42
PICASSO RD	Local	G40	WATSON ST	Local	I40
PICTORIAL ST	Local	H39	WEST HILL DR	Local	J39-K39
PIPERBROOK CRES	Local	K38-K39	WEST POINT AVE	Local	I44
PIXLEY CRES	Local	L38	WHEELING DR	Local	J43
PLANT BLVD	Local	I40	WHITE AVE	Local	I41
PLUMROSE BLVD	Local	J39	WHITEACRES AVE	Local	J40-J41
POLO PL	Local	H42	WHITEROCK DR	Local	J42-J43
PONYMEADOW TER	Local	H39-H40	WICHEY RD	Local	I42-J42
PORT UNION RD	Minor Arterial	H42-J42	WILDLARK DR	Local	K39-K40
PORT UNION RD	Local	J42-K42	WILLOWLEA DR	Local	H40
PORTHCLAIR CRT	Local	H41-H42	WINDING CRT	Local	I40-I41
PORTRUSH CRES	Local	H39	WINDRUSH TRL	Local	I39
PORTSMOUTH DR	Local	J42-K42	WINDRUSH TRL	Local	I40
PROVINCETOWN RD	Local	K42-K43	WINTER GARDENS TRL	Local	J42-J43
RAINBOW RIDGE AVE	Collector	G41	WISHAW RD	Local	I40
RAMBLEWOOD DR	Local	I41-J41	WOODGARDEN CRES	Local	K39-K40
RASPBERRY RD	Local	H43	WOODGROVE DR	Local	K39-K40
RAVENVIEW DR	Local	K40	WOODGROVE DR	Local	K39
RAVINE PARK CRES	Local	I42-J42	WUTHERING HEIGHTS RD	Local	J43
RED RIVER CRES	Local	G40	WYNNECastle RD	Local	K42-K43
RIDGEWOOD RD	Local	I43-J44	YULEWOOD GT	Local	I42
RIDWARE CRES	Local	H39	ZAPH AVE	Local	H40
RITZ GARDEN CRT	Local	I40			
ROCKPORT DR	Local	K42			
RODARICK DR	Local	K41			
ROLLING MEADOWS	Local	K42			
ROMAC DR	Local	I40			
ROSCOE RD	Local	G41			
ROTARY DR	Local	G41			
ROUGE HIGHLANDS DR	Local	I43			
ROUGE HILLS DR	Local	H43-J44			
ROYAL ROUGE TRL	Local	H42-H43			
ROYDAWN CRT	Local	I41			
ROZELL RD	Local	I42			
RUDELLE PL	Local	J40-J41			
RYECLIFFE CRT	Local	H42			
RYLANDER BLVD	Collector	H41-H42			
SADDLEBACK CRT	Local	G40			
SATCHELL BLVD	Local	I41			
SATOK TER	Local	K40-K41			
SCARBELL DR	Local	H40			
SCARBELL DR	Local	H40			
SCARBORO AVE	Local	H40-I40			
SCENIC HILL CRT	Local	I39-I40			
SCHOONER LANE	Local	K42			
SHALLICE CRT	Local	H42			
SHEA CRT	Local	J42			
SHEPPARD AVE E	Major Arterial	G39-G41			
SHEPPARD AVE E	Minor Arterial	G41-H42			
SHOALHAVEN DR	Local	K42-K43			
SHOREVIEW DR	Local	K39-L38			
SMITHY CRT	Local	I41			
STARFIRE DR	Local	H40			
STARFIRE DR	Local	H40			
STARSPRAY BLVD	Collector	I43-J44			
STARSPRAY BLVD	Local	I43-I44			
STAVERTON RD	Local	H39			
STILLBROOK CRT	Local	K40			
STONEY CREEK DR	Local	K39-K40			
STORNOWAY CRT	Local	J39			
SUDBURY HALL DR	Local	G40			
SUGARBUSH SQ	Local	I40			
SUGARBUSH SQ	Local	I40			
SUNNY SLOPE	Local	I43			
TALLPINES CRT	Local	G41			
TANIS CRES	Local	I40-I41			
TARSUS CRES	Local	H39			
TAYLOR RD	Local	I43-I44			
TEFFT RD	Local	J38			
TESSON PL	Local	J41			
THOMAS AVE	Local	I39-I40			
TIDESWELL BLVD	Collector	H41			
TIDESWELL BLVD	Local	H41			
TILLEY DR	Local	I42-J42			
TREDVALLEY GRV	Local	J41-K41			
TRELLANOCK AVE	Local	J42-J43			
TUDOR GLEN CRES	Local	I43			
TWYN RIVERS DR	Collector	F42-G41			
VALIA RD	Local	K39			