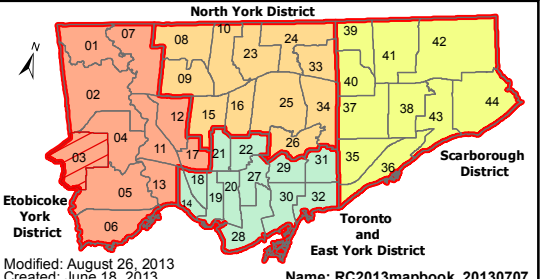
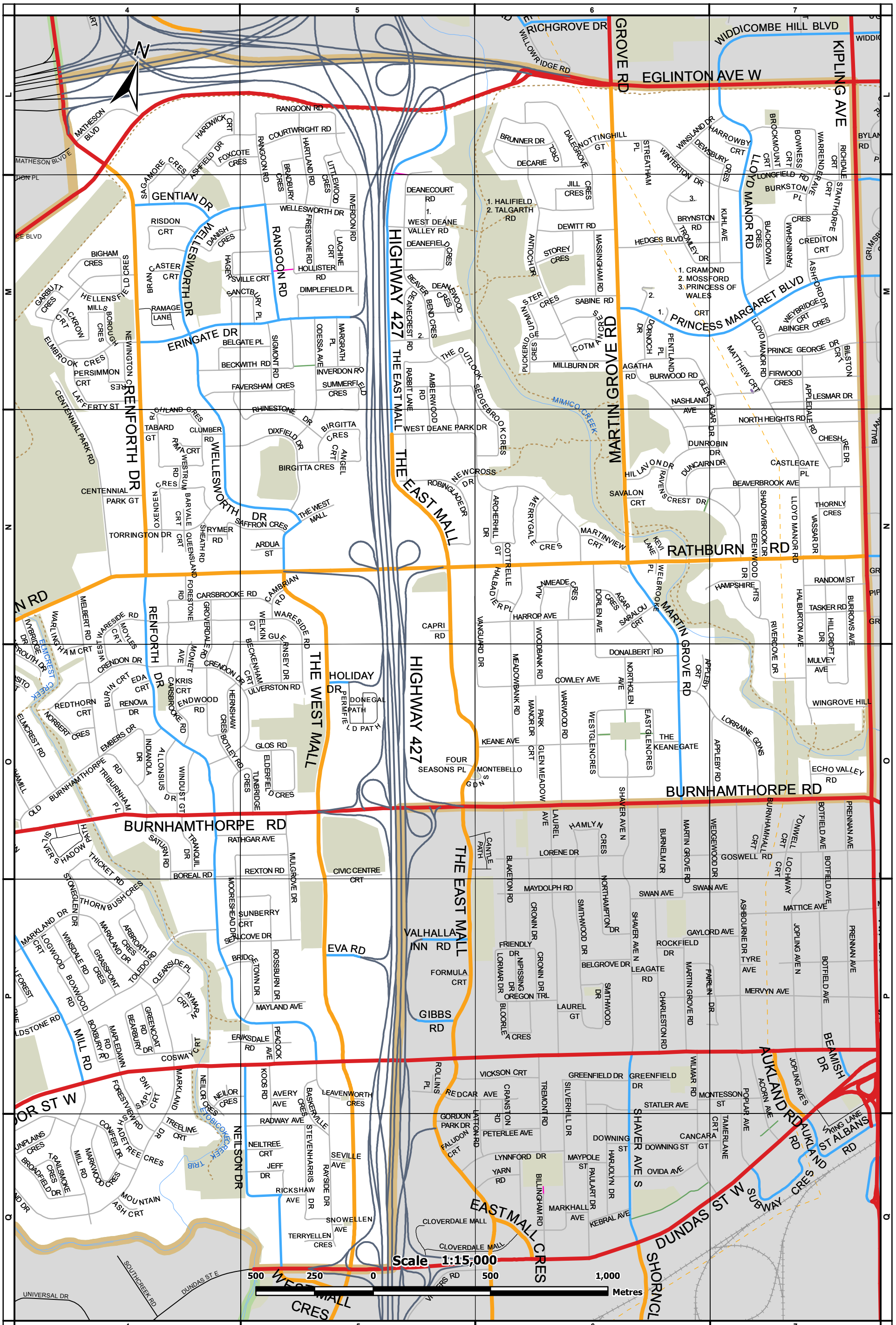


TORONTO Transportation Services
Road Classification System
 Adopted by City Council November 27, 28 and 29, 2012
 Operational Planning and Policy Unit
 Transportation Infrastructure Management Section
 Transportation Services Division

Road Classification System		Physical Features	
	Provincial Expressway		River
	Toronto Expressway		Railway
	Major Arterial		Shoreline
	Minor Arterial		Trail
	Collector		Hydro Line
	Local		Walkways
	Ward Boundary		Parks & Recreation Area
	City Boundary		



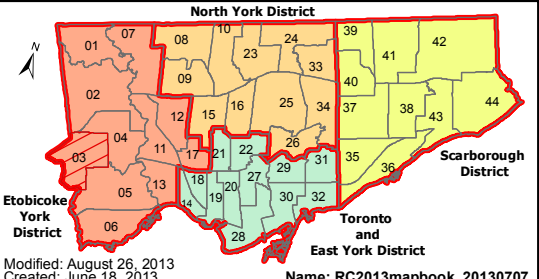


Road Classification System

Adopted by City Council November 27, 28 and 29, 2012

Operational Planning and Policy Unit
 Transportation Infrastructure Management Section
 Transportation Services Division

Road Classification System		Physical Features	
	Provincial Expressway		River
	Toronto Expressway		Railway
	Major Arterial		Shoreline
	Minor Arterial		Trail
	Collector		Hydro Line
	Local		Walkways
	Ward Boundary		Parks & Recreation Area
	City Boundary		



Etobicoke Centre (3)

Street Name	Road Classification	Grid	Street Name	Road Classification	Grid	Street Name	Road Classification	Grid
ABINGER CRES	Local	M7	EGLINTON AVE W	Major Arterial	L6-N2	NASHLAND AVE	Local	M6-M7
ACKROW CRT	Local	M4	ELDERFIELD CRES	Local	O5	NEILOR CRES	Local	P4-Q4
AGAR CRES	Local	N6-O6	ELMBROOK CRES	Local	M4	NEILOR CRES	Local	P4-P5
AGATHA RD	Local	M6	ELMCREST RD	Local	N3-O4	NEILSON DR	Collector	P5-Q5
ALANMEADE CRES	Local	N6	EMBERS DR	Local	O4	NEILTREE CRT	Local	Q5
ALLONSIUS DR	Local	O4	ENDWOOD RD	Local	O4	NEWCROSS DR	Local	N5-N6
AMBERWOOD RD	Local	M5-N5	ERIKSDALE RD	Local	P4-P5	NEWINGTON CRES	Local	M4
ANGEL CRT	Local	N5	ERINGATE DR	Collector	M4-M5	NORBERT CRES	Local	O4
ANTIOCH DR	Local	L6-M6	ESPOSITO CRT	Local	O3-O4	NORTH HEIGHTS RD	Local	N6-N7
APPLEBY CRT	Local	O6	EVA RD	Collector	P5	NORTHGLEN AVE	Local	O6
APPLEBY RD	Local	O7	FARNINGHAM CRES	Local	M7	NOTTINGHILL GT	Local	L6
APPLEDALE RD	Local	M7-N7	FAVERSHAM CRES	Local	M4-N5	ODESSA AVE	Local	M5-N5
ARBROATH CRES	Local	P4	FIELDSTONE RD	Local	P4	OLD BURNHAMTHORPE RD	Local	O4
ARCHERHILL DR	Local	N6	FIRESTONE RD	Local	M5	OXENDEN CRES	Local	N4
ARJUA ST	Local	N5	FIRWOOD CRES	Local	M7	PARK MANOR DR	Local	O6
ASHFIELD DR	Local	L5-M4	FORESTONE RD	Local	N4	PEACOCK AVE	Local	P5
ASHFORD DR	Local	M7	FORESTVIEW RD	Local	P4-Q4	PEBBLE VALLEY LANE	Local	O3
AVERY AVE	Local	P5	FOUR SEASONS PL	Local	O5	PENTLAND PL	Local	M6
AYMARN CRT	Local	P4	FOURTHGREEN PL	Local	P3	PERSIMMON CRT	Local	M4
BARVALE CRT	Local	N4	FOXCOTE CRES	Local	L4-L5	PRINCE GEORGE DR	Local	M7
BASKERVILLE CRES	Local	P5-Q5	GARBUTT CRES	Local	M4	PRINCESS MARGARET BLVD	Collector	M6-M7
BEARBURY DR	Local	P4	GENTIAN DR	Collector	M4	PRINCESS OF WALES CRT	Local	M6
BEAVER BEND CRES	Local	L5-N5	GLEN AGAR DR	Local	M6-N7	PUCKERIDGE CRES	Local	M6
BEAVERBROOK AVE	Local	N6-N7	GLEN MEADOW CRT	Local	O6	QUEENSLAND CRT	Local	N4
BECKENHAM CRT	Local	O5	GLOS RD	Local	O5	RABBIT LANE	Local	M5-N5
BECKWITH RD	Local	M4-M5	GOLF VALLEY LANE	Local	P3	RADWAY AVE	Local	Q5
BELGATE PL	Local	M4-M5	GRASSPOINT CRES	Local	P4	RAKELY CRT	Local	N2
BIGHAM CRES	Local	M4	GREENCOAT RD	Local	P4	RANDOM ST	Local	N7
BILSTON CRT	Local	M7	GROVERDALE RD	Local	N4-O4	RANGOON RD	Collector	M5
BIRGITTA CRES	Local	N5	GUERNSEY DR	Local	O4-O5	RANGOON RD	Local	L5-M5
BLACKDOWN CRES	Local	M7	HAGERSVILLE CRT	Local	M5	RATHBURN RD	Minor Arterial	N7-O3
BLOOR ST W	Major Arterial	P5-Q3	HALBADIER PL	Local	N6	RATHBURN RD	Local	N6
BOREAL RD	Local	O4	HALIBURTON AVE	Local	N7-O7	RATHGAR AVE	Local	O4-O5
BOTLEY RD	Local	O4	HALLFIELD RD	Local	M5	RAVENSCREST DR	Local	M6-N7
BOWNESS CRT	Local	L7	HAMPSHIRE HTS	Local	N6-N7	REYSIDE DR	Local	P5-Q5
BOXBURY RD	Local	P4	HARDWICK CRT	Local	L4	REDTHORN CRT	Local	O4
BOXWOOD RD	Local	P4	HARROP AVE	Local	N6	RENFORTH DR	Major Arterial	L4
BRADBURY CRES	Local	L5-M5	HARROWBY CRT	Local	L7	RENFORTH DR	Minor Arterial	L4-N4
BRANCASTER CRT	Local	M4	HARTLAND RD	Local	L5-M5	RENFORTH DR	Collector	N4-P5
BRIDGETOWN DR	Local	P4-P5	HEDGES BLVD	Local	M6-M7	RENOVA DR	Local	O4
BROADFIELD DR	Local	Q4	HELLENSFIELD CRES	Local	M4	REXTON RD	Local	O4-O5
BROCKMOUNT CRT	Local	L7	HERNSHAW CRES	Local	O4	RHINESTONE DR	Local	M4-N5
BRUNNER DR	Local	L6	HILLAVON DR	Local	N6	RICHDALE CRT	Local	L7-M7
BRYNSTON RD	Local	M6-M7	HILLCROFT DR	Local	N7-O7	RICHLAND CRES	Local	N4
BURIN CRT	Local	O4	HOLIDAY DR	Collector	O5	RICKSHAW AVE	Local	Q5
BURKSTON PL	Local	M7	HOLLISTER RD	Local	M5	RIMA CRT	Local	N4
BURNHAMILL PL	Local	O3-O4	INDIANOLA DR	Local	O4	RISDON CRT	Local	M4
BURNHAMTHORPE RD	Major Arterial	O7-P3	INVERDON RD	Local	L5-M5	RIVERCOVE DR	Local	N7-O7
BURNT LOG CRES	Local	P3	IVYBRIDGE DR	Local	N4-O4	ROBINGLADE DR	Local	N5
BURROWS AVE	Local	N7-O7	JEFF DR	Local	Q5	ROSSBURN DR	Local	P4-P5
BURWOOD RD	Local	M6	JILL CRES	Local	M6	RYMER RD	Local	N4
CAMBRIAN RD	Local	N5	KEANE AVE	Local	O6	SABINE RD	Local	M6
CANEROUTH DR	Local	N3-O4	KEVI LANE	Local	N6	SAFFRON CRES	Local	N4-N5
CAPRI RD	Local	N5	KIPLING AVE	Major Arterial	L7-O7	SAGAMORE CRES	Local	M4
CARSBROOKE RD	Local	N5-O4	KOOS RD	Local	P5-Q5	SANCTBURY PL	Local	M4-M5
CASTLEGATE PL	Local	N7	KRIS CRT	Local	O4	SAPLING CRT	Local	P4
CENTENNIAL PARK BLVD	Collector	M3-O3	KUHL AVE	Local	M7	SARALOU CRT	Local	N6
CENTENNIAL PARK GT	Local	N4	LACHINE CRT	Local	M5	SATURN RD	Local	O4-P4
CENTENNIAL PARK RD	Local	M4-N4	LAFFERTY ST	Local	M4	SAVALON CRT	Local	N6
CHERRY POST CRES	Local	P3	LAVER RD	Local	O3-O4	SEALCOVE DR	Local	P4-P5
CHESHIRE DR	Local	N7	LEAVENWORTH CRES	Local	P5	SEDEBROOK CRES	Local	M5-N6
CIVIC CENTRE CRT	Local	O5	LESMAR DR	Local	M7	SEVILLE AVE	Local	Q5
CLEARSIDE PL	Local	P4	LITTLEWOOD CRES	Local	L5-M5	SHADETREE CRES	Local	Q4
CLUMBER RD	Local	N4	LLOYD MANOR RD	Collector	L7-M7	SHADOWBROOK DR	Local	N7
CONIFER DR	Local	Q4	LLOYD MANOR RD	Local	M7-N7	SHAVER AVE N	Local	O6
COSWAY CRT	Local	P4	LOGWOOD CRT	Local	P4	SHAVER CRT	Local	O6
COTMAN CRES	Local	M6	LONE OAK CRT	Local	N2	SHEATH RD	Local	N4
COTTRELLE GT	Local	N6	LONGFIELD RD	Local	L7-M7	SIGMONT RD	Local	M5
COURTWRIGHT RD	Local	L5	LORRAINE GDNS	Local	O6-O7	SILVERTHORNE BUSH DR	Local	P3
COWLEY AVE	Local	O6	MAPLE GATE CRT	Local	P3	SNOWELLEN AVE	Local	Q5
CRAMOND CRT	Local	M6	MAPLEDAWN RD	Local	P4	STANTHORPE CRT	Local	M7
CREDITON CRT	Local	M7	MARGRATH PL	Local	M5	STEVENHARRIS DR	Local	Q5
CRENDON DR	Local	O4	MARKBURN CRT	Local	O3	STONEGLEN DR	Local	O4-P4
CUSTEAD CRT	Local	O3	MARKLAND DR	Local	Q4	STONEHAM RD	Local	O3-O4
DALEGROVE CRES	Local	L6-M6	MARKWOOD CRES	Local	Q4	STOREY CRES	Local	M6
DANISH CRES	Local	M4-M5	MARTIN GROVE RD	Minor Arterial	L6-N6	STREATHAM PL	Local	L6
DEANECOURT RD	Local	M5	MARTIN GROVE RD	Collector	N6-O6	SUMMERFIELD CRES	Local	M5-N5
DEANECREST RD	Local	M5	MARTINVIEW CRT	Local	N6	SUNBERRY CRT	Local	P4-P5
DEANEFIELD CRES	Local	M5	MASSINGHAM RD	Local	M6	SUNPLAINS CRES	Local	Q3-Q4
DEANEWOOD CRES	Local	M5	MATHESON BLVD	Local	L4	TABARD GT	Local	N4
DECARIE CRCL	Local	L6	MAYLAND AVE	Local	P5	TALGARTH RD	Local	M5
DEWITT RD	Local	M6	MEADOWBANK RD	Local	N6-O6	TALLFOREST CRES	Local	P3-P4
DEWSBURY CRES	Local	L6-M7	MELBERT RD	Local	N4-O4	TASKER RD	Local	N7
DIMPLEFIELD PL	Local	M5	MERRYGALE CRES	Local	N6	TERRYLEN CRES	Local	Q5
DIXFIELD DR	Local	N4-N5	MILL RD	Collector	O3-P4	THE EAST MALL	Minor Arterial	N5-O5
DONALBERT RD	Local	O6	MILL RD	Local	P4-Q4	THE EAST MALL	Collector	L5-N5
DORLEN AVE	Local	N6-O6	MILLBURN DR	Local	M6	THE GREEN PINES	Local	P3
DORNOCH DR	Local	M6	MILLSBOROUGH CRES	Local	M4	THE KEANEGATE	Local	O6
DUNCAIRN DR	Local	N6-N7	MONET AVE	Local	N4-O4	THE OUTLOOK	Local	M5
DUNDAS ST W	Major Arterial	Q5	MONTEBELLO GDNS	Local	O5	THE WEST MALL	Minor Arterial	N5-Q5
DUNROBIN DR	Local	N6-N7	MOORESHEAD DR	Local	O5-P4	THE WEST MALL	Collector	N5
EASTGLEN CRES	Local	O6	MOSSFORD CRT	Local	M6	THE WEST MALL	Local	N5
ECHO VALLEY RD	Local	O7	MOUNTAIN ASH CRT	Local	Q4	THICKET RD	Local	O4-P4
ECHO VALLEY RIDGE	Local	O7	MOYLES CRT	Local	N4	THORNBUSH CRES	Local	P4
EDA CRT	Local	O4	MULGROVE DR	Local	O5-P5	THORNLAY CRES	Local	N7
EDENWOOD DR	Local	N7	MULVEY AVE	Local	O7			

Etobicoke Centre (3)

Street Name	Road Classification	Grid
TOLEDO RD	Local	P4
TORRINGTON DR	Local	N4
TRAILSMOKE CRES	Local	Q4
TRANQUIL DR	Local	O4
TREELINE CRT	Local	Q4
TRIBURNHAM PL	Local	O4
TROMLEY DR	Local	L6-M7
TUNBRIDGE CRES	Local	O4-O5
ULVERSTON RD	Local	O5
UPMINSTER CRES	Local	M6
VANGUARD DR	Local	N5-O6
VASSAR DR	Local	N7
WARESIDE RD	Local	N4-O5
WARLINGHAM CRT	Local	N4-O4
WARRENDER AVE	Local	L7-M7
WARWOOD RD	Local	N6-O6
WELBROOKE PL	Local	N6
WELKIN GT	Local	N5
WELLESWORTH DR	Collector	M5-N5
WELLESWORTH DR	Local	M5
WEST DEANE PARK DR	Local	N5-N6
WEST DEANE VALLEY RD	Local	M5
WEST WARESIDE RD	Local	N4-O4
WESTGLEN CRES	Local	O6
WESTRUM RD	Local	N4
WEYBRIDGE CRT	Local	M7
WINDUST GT	Local	O4
WINGROVE HILL	Local	O7
WINDDALE RD	Local	P4
WINSLAND DR	Local	L6-L7
WINTERTON DR	Local	L6-M7
WOODBANK RD	Local	N6-O6