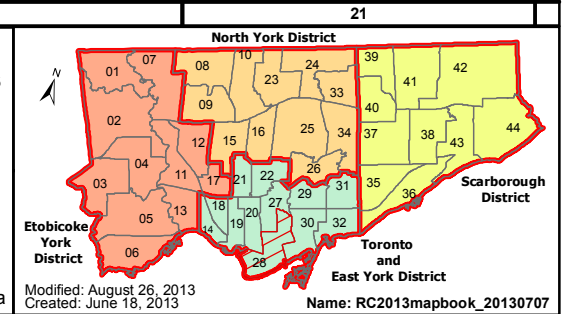
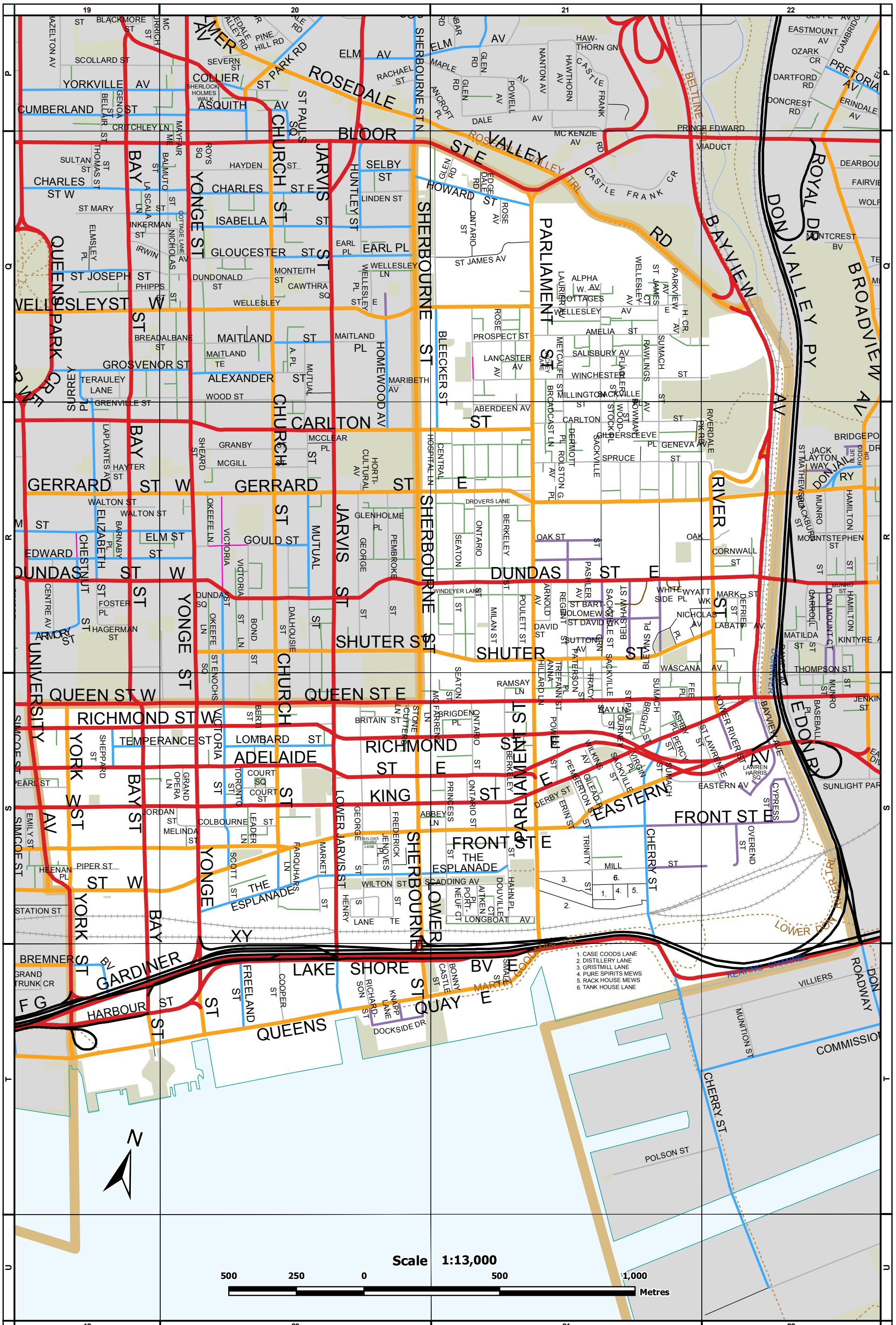


TORONTO Transportation Services
Road Classification System
 Adopted by City Council November 27, 28 and 29, 2012
 Operational Planning and Policy Unit
 Transportation Infrastructure Management Section
 Transportation Services Division

Toronto Centre-Rosedale (28) - MAP 1 of 2	
Road Classification System	
	Provincial Expressway
	Toronto Expressway
	Major Arterial
	Minor Arterial
	Collector
	Local
	Ward Boundary
	Other
	Laneway
	Pending
	Park Roads
	Reserved Bus Lane
	City Boundary

Physical Features	
	River
	Railway
	Shoreline
	Trail
	Hydro Line
	Walkways
	Parks & Recreation Area

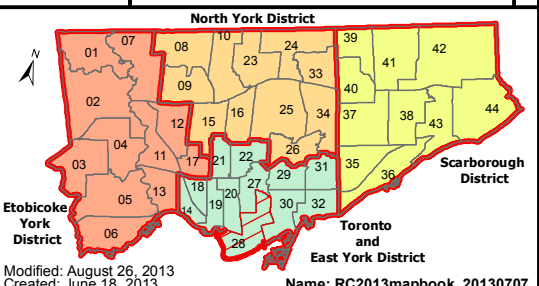




1. CASE COODS LANE
2. DISTILLERY LANE
3. CRISTMILL LANE
4. PURE SPIRITS MEWS
5. RACK HOUSE MEWS
6. TANK HOUSE LANE

TORONTO Transportation Services
Road Classification System
 Adopted by City Council November 27, 28 and 29, 2012
 Operational Planning and Policy Unit
 Transportation Infrastructure Management Section
 Transportation Services Division

Toronto Centre-Rosedale (28) - MAP 2 of 2		Physical Features	
Road Classification System		Physical Features	
	Provincial Expressway		River
	Toronto Expressway		Railway
	Major Arterial		Shoreline
	Minor Arterial		Trail
	Collector		Hydro Line
	Local		Walkways
	Ward Boundary		Parks & Recreation Area
	City Boundary		
	Other		
	Laneway		
	Pending		
	Park Roads		
	Reserved Bus Lane		



Toronto Centre-Rosedale (28)

Street Name	Road Classification	Grid	Street Name	Road Classification	Grid
ABERDEEN AVE	Local	R21	PARLIAMENT ST	Minor Arterial	Q21-T21
ADELAIDE ST E	Major Arterial	S20-S22	PASHLER AVE	Local	R21
ADELAIDE ST E	Local	S20	PEARL ST	Local	S19
ADELAIDE ST W	Major Arterial	S19-S20	PIPER ST	Local	S19
AITKEN PL	Local	S21	PORTNEUF CRT	Local	S21
ALBERT FRANCK PL	Local	S20	POULETT ST	Local	R21
AMELIA ST	Local	Q21	POWER ST	Local	S21
ARNOLD AVE	Local	R21	PRINCESS ST	Local	S21
BASCULE BDGE	Collector	T21	PROSPECT ST	Local	Q21
BAY ST	Major Arterial	S19-T19	QUEEN ST E	Major Arterial	S20-S22
BAY ST	Minor Arterial	T19	QUEEN ST W	Major Arterial	S19-S20
BAYVIEW AVE	Major Arterial	Q22-S22	QUEENS QUAY E	Minor Arterial	T20-T21
BAYVIEW AVE	Collector	S22	QUEENS QUAY W	Minor Arterial	T19-T20
BERKELEY ST	Local	R21,S21	REGENT ST	Local	R21
BERTI ST	Local	S20	RICHARDSON ST	Local	T20
BLEECKER ST	Collector	Q21-R21	RICHMOND ST E	Major Arterial	S20-S22
BLEECKER ST	Local	Q21	RICHMOND ST E	Local	S20
BLOOR ST E	Major Arterial	Q20-Q21	RICHMOND ST W	Major Arterial	S19-S20
BONNYCASTLE ST	Local	T21	RIVER ST	Minor Arterial	R22-S22
BOWMAN ST	Local	Q21-R21	RIVER ST	Local	R22
BREMNER BLVD	Collector	T19	RODEGA LANE	Local	S20
BRIGHT ST	Local	S21	ROLSTON AVE	Local	R21
BRITAIN ST	Local	S20	ROSE AVE	Local	Q21
CARLTON ST	Minor Arterial	R20-R21	ROSEDALE VALLEY RD	Minor Arterial	Q21-Q22
CARLTON ST	Local	R21	SACKVILLE PL	Local	Q21
CHERRY ST	Major Arterial	T21	SACKVILLE ST	Local	Q21-S21
CHERRY ST	Collector	S21-T21	SALISBURY AVE	Local	Q21
CHURCH ST	Minor Arterial	S20	SCADDING AVE	Local	S20-S21
CHURCH ST	Collector	S20	SCOTT ST	Collector	S20
CHURCH ST	Local	S20	SCOTT ST	Local	S20
COLBORNE ST	Local	S20	SEATON ST	Local	S21
COOPER ST	Local	T20	SHEPPARD ST	Collector	S19
CORNWALL ST	Local	R22	SHERBOURNE ST	Minor Arterial	Q20-S20
COURT ST	Local	S20	SHUTER ST	Minor Arterial	R20-R22
DEFRIES ST	Local	R22	SMALL ST	Local	T21
DERBY ST	Local	S21	SPRUCE ST	Local	R21-R22
DON VALLEY PARKWAY N	City Expressway	S22-T22	ST DAVID ST	Local	R21
DON VALLEY PARKWAY S	City Expressway	S22-T22	ST LAWRENCE ST	Local	S21-S22
DOUVILLE CRT	Local	S21	ST PAUL ST	Local	S21
DROVERS LANE	Local	R21	SUMACH ST	Collector	S21
DUNDAS ST E	Major Arterial	R20-R22	SUMACH ST	Local	RQ1-S21
EARL ST	Local	Q20-Q21	SUTTON AVE	Local	R21
EASTERN AVE	Minor Arterial	S21	SWORD ST	Local	R21
EASTERN AVE	Local	S21-S22	SYDENHAM ST	Local	S21
EASTERN AVE DIVERSION	Major Arterial	S21-S22	TAYLOR S WHARF LANE	Local	S20
ERIN ST	Local	S21	TEMPERANCE ST	Collector	S19
F G GARDINER XY E	City Expressway	T19-T22	TEMPERANCE ST	Local	S19-S20
F G GARDINER XY W	City Expressway	S22-T19	THE ESPLANADE	Collector	S20-S21
FLAGLER ST	Local	Q21	TONY BRADY LANE	Local	Q21
FREDERICK ST	Local	S20	TORONTO ST	Collector	S20
FREELAND ST	Collector	T20	TRACY ST	Local	R21-S21
FRESH AIR LANE	Local	Q21	TREFANN ST	Local	R21-S21
FRONT ST E	Minor Arterial	S20-S21	TRINITY ST	Local	S21
FRONT ST E	Collector	S21	UNIVERSITY AVE	Major Arterial	S19
FRONT ST W	Minor Arterial	S19-S20	UNIVERSITY AVE	Minor Arterial	S19
GENEVA AVE	Local	R21	VICTORIA ST	Collector	S20
GEORGE ST	Local	S20	WASCANA AVE	Local	R21-R22
GEORGE ST S	Local	S20	WELLESLEY AVE	Local	Q21
GERRARD ST E	Minor Arterial	R20-R22	WELLESLEY ST E	Minor Arterial	Q20-Q21
GERRARD ST E	Local	R21	WELLESLEY ST E	Local	Q21
GIFFORD ST	Local	R21	WELLINGTON ST E	Minor Arterial	S20
GILEAD PL	Local	S21	WELLINGTON ST W	Minor Arterial	S19-S20
GLEN RD	Local	Q21	WILKINS AVE	Local	S21
GRAND OPERA LANE	Local	S20	WILTON ST	Local	S20
HAHN PL	Local	S21	WINCHESTER ST	Local	Q21-Q22
HARBOUR ST	Major Arterial	T19-T20	WINDEYER LANE	Local	R21
HENRY LANE TER	Local	S20	WITHROW ST	Local	U21
HILL CREST AVE	Local	Q21	YONGE ST	Major Arterial	S20-T20
HOWARD ST	Collector	Q20-Q21	YONGE ST	Minor Arterial	T20
JARVIS ST	Major Arterial	S20	YORK ST	Major Arterial	S19-T19
JENOVES PL	Local	S20	YORK ST	Minor Arterial	S19,T19
JORDAN ST	Local	S20			
KING ST E	Major Arterial	S20-S22			
KING ST W	Major Arterial	S19-S20			
LABATT AVE	Local	R22			
LAKE SHORE BLVD E	Major Arterial	T20-T22			
LAKE SHORE BLVD W	Major Arterial	T19-T20			
LAKESHORE AVE	Local	U18			
LAURIER AVE	Local	Q21			
LOMBARD ST	Collector	S20			
LONGBOAT AVE	Local	S21			
LOWER JARVIS ST	Major Arterial	S20-T20			
LOWER JARVIS ST	Collector	T20			
LOWER SHERBOURNE ST	Minor Arterial	S20-T20			
MARK ST	Local	R22			
MARKET ST	Local	S20			
MELINDA ST	Local	S20			
METCALFE ST	Local	Q21-R21			
MILAN ST	Local	R21			
MILL ST	Local	S21			
MILLINGTON ST	Local	Q21			
NASMITH AVE	Local	R21			
OAK ST	Local	R22			
ONTARIO ST	Local	Q21-R21			
ONTARIO ST	Local	S21			
PARKVIEW AVE	Local	Q21			