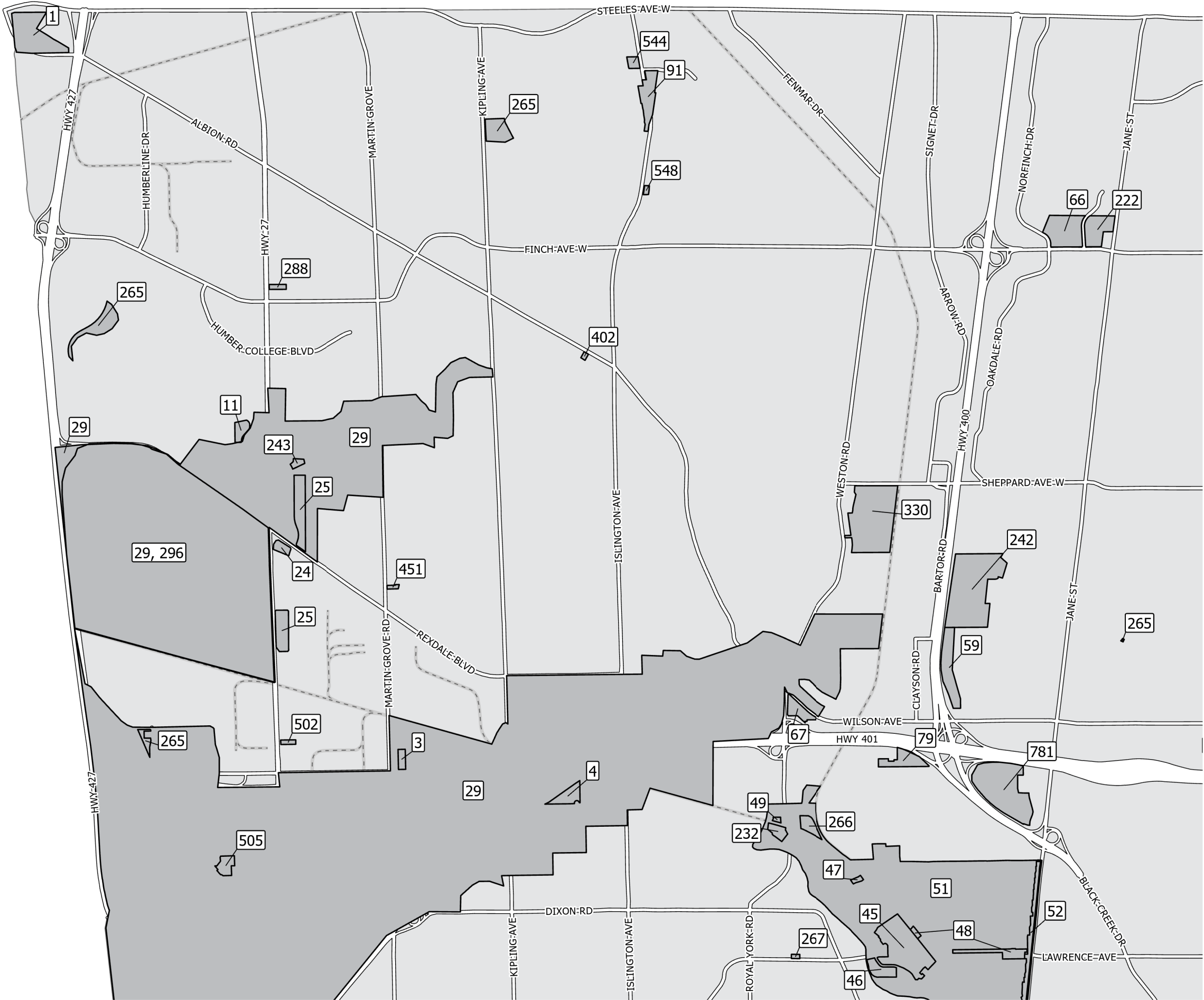



The City of Toronto strives to adhere to the accepted guidelines and standards for accessibility and usability. However, it is not always possible to do so with all documents. Should you experience any difficulty reviewing our documents, please email cityplanning@toronto.ca



TORONTO OFFICIAL PLAN

Map 24 Site and Area Specific Policies

December, 2024

 Areas affected by the Site and Area Specific Policies

Note:

Includes known in-effect OPAs up to 696.

Site and Area Specific Policies that are located within a Secondary Plan Area are located in the relevant Secondary Plan in Chapter 6.

Site and Area Specific Policy 228 - Below Grade Parking Lots in the 'Parks and Open Space Areas' designation applies City-wide.

See Site and Area Specific Policy 265 for those lands where the provisions of this Plan prohibiting the disposal of City-owned land in the Green Space System or Parks and Open Space Areas do not apply.

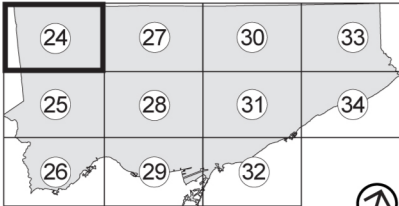
For information purposes only. Boundaries are schematic.

For a detailed description of the areas affected by the Site and Area Specific Policies see Chapter 7.

 Major Streets and Highways
 Railway Lines

0 500 1,000 1,500 Meters

 City Planning Division



Key Map

 Not to Scale