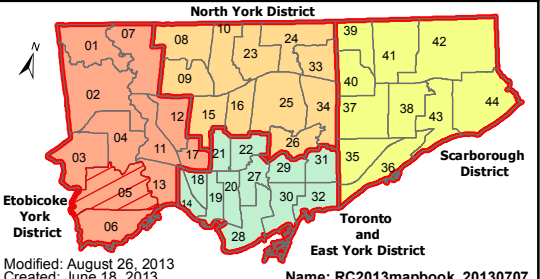
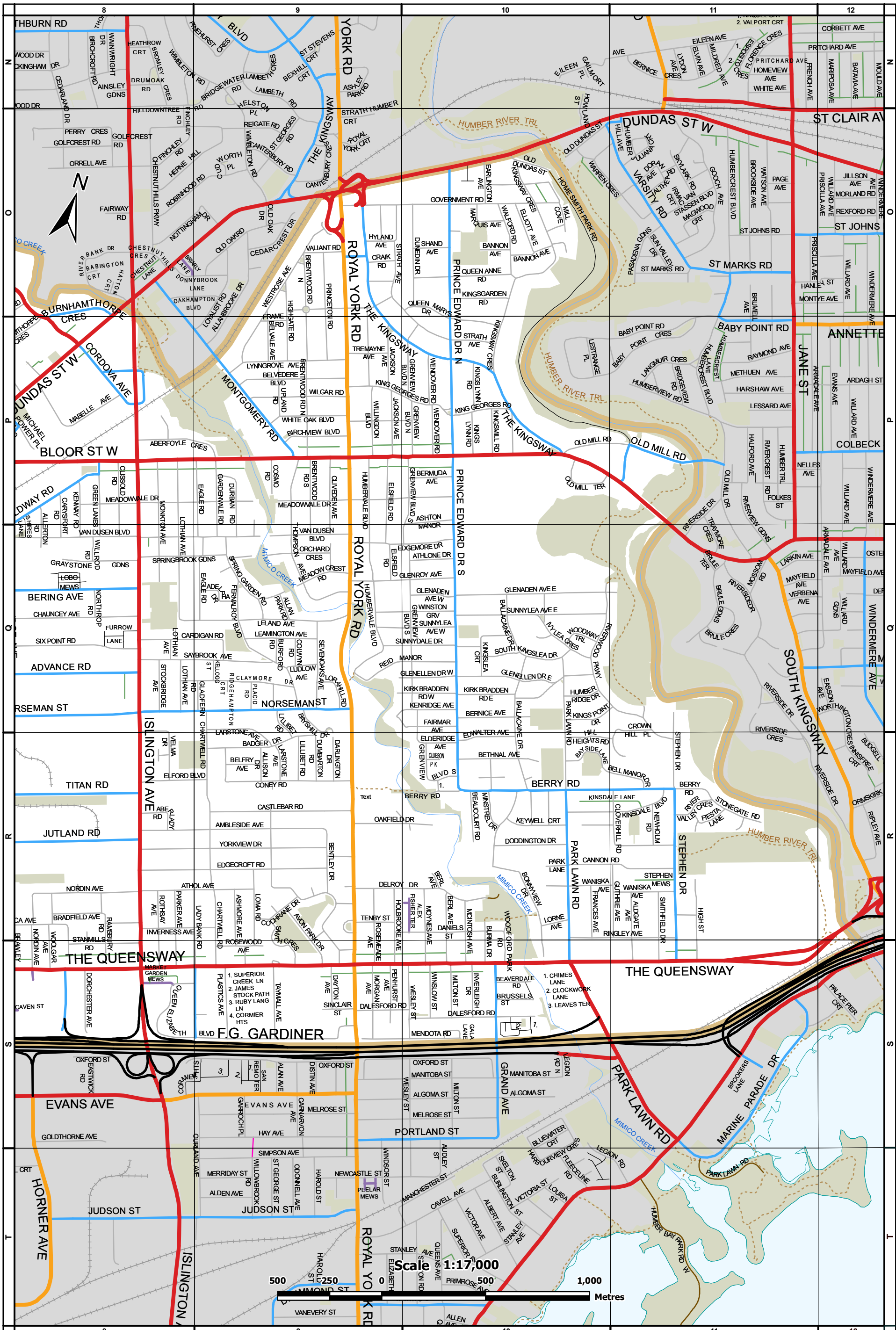


**TORONTO** Transportation Services  
**Road Classification System**  
 Adopted by City Council November 27, 28 and 29, 2012  
 Operational Planning and Policy Unit  
 Transportation Infrastructure Management Section  
 Transportation Services Division

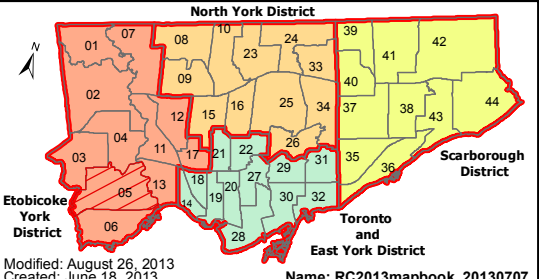
Road Classification System		Physical Features	
	Provincial Expressway		River
	Toronto Expressway		Railway
	Major Arterial		Shoreline
	Minor Arterial		Trail
	Collector		Hydro Line
	Local		Walkways
	Ward Boundary		Parks & Recreation Area
	City Boundary		





**TORONTO** Transportation Services  
**Road Classification System**  
 Adopted by City Council November 27, 28 and 29, 2012  
 Operational Planning and Policy Unit  
 Transportation Infrastructure Management Section  
 Transportation Services Division

Road Classification System		Physical Features	
	Provincial Expressway		River
	Toronto Expressway		Railway
	Major Arterial		Shoreline
	Minor Arterial		Trail
	Collector		Hydro Line
	Local		Walkways
	Ward Boundary		Parks & Recreation Area
	City Boundary		



## Etobicoke-Lakeshore (5)

Street Name	Road Classification	Grid	Street Name	Road Classification	Grid	Street Name	Road Classification	Grid
ABERFOYLE CRES	Local	P8-P9	COSMO RD	Local	P9	JACKSON AVE	Local	P9
ABERLADY RD	Local	R8	CRAIK RD	Local	O9	JOPLING AVE N	Local	O7-P7
ACORN AVE	Local	P7-Q7	CRANSTON RD	Local	P6-Q6	JOPLING AVE S	Local	P7
ADELPHA DR	Local	Q9	CRONIN DR	Local	O6-P6	JUDGE RD	Local	Q7
ADVANCE RD	Collector	Q7-Q8	CROWN CRT	Local	R8-S8	JUTLAND RD	Collector	R7-R8
ALDGATE AVE	Local	R11-S11	CROWN HILL PL	Local	Q11-R11	KEBRAL AVE	Local	Q6
ALGIE AVE	Local	S6	CULNAN AVE	Local	R7-S7	KELLOGG ST	Local	Q9
ALLAN PARK RD	Local	Q9	DALESFORD RD	Local	S10-S9	KENRIDGE AVE	Local	Q10
ALLERTON RD	Local	P8-Q8	DANIELS ST	Local	R10-R9	KENWAY RD	Local	P8-Q8
ALLISON DR	Local	R9	DARLINGTON DR	Local	R9	KEYWELL CRT	Local	R10
AMBLESIDE AVE	Local	R8-R9	DAYTON AVE	Local	S9	KING GEORGES RD	Local	P10-P9
ASHBOURNE DR	Local	O7-P7	DELROY DR	Local	R10-R9	KINGS LYNN RD	Local	P10
ASHMORE AVE	Local	R9-S9	DODDINGTON DR	Local	R10	KINGS POINT DR	Local	Q10-Q11
ASHTON MANOR	Local	P10	DORCHESTER AVE	Local	S8	KINGSCOURT DR	Local	P10
ATHLONE DR	Local	Q10	DOWNING ST	Local	Q6	KINGSCROSS SQ	Local	R8
ATHOL AVE	Local	R8-R9	DUMBARTON RD	Local	R9	KINGSGARDEN RD	Local	O10
ATOMIC AVE	Collector	R6-S6	DUNBLOOR RD	Collector	P7	KINGSGROVE BLVD	Local	O9
AUKLAND RD	Minor Arterial	P7-Q7	DUNDAS ST W	Major Arterial	P7-Q5	KINGSLEA CRT	Local	Q10
AUKLAND RD	Collector	Q7	DUNDAS ST W	Major Arterial	O10-O9	KINGSLEA GDNS	Local	Q10
AVON PARK DR	Local	R9-S9	DUNDAS ST W	Major Arterial	O8-P7	KINGSMILL RD	Local	P10
AVONHURST RD	Local	O7-P8	DUNEDIN DR	Local	O10	KINGSWAY CRES	Local	O10-P10
BADGER DR	Local	Q9-R9	DURBAN RD	Local	P9-Q9	KINSDALE BLVD	Local	R10-R11
BALLACAINE DR	Local	Q10-R10	EAGLE RD	Local	P9-Q9	KIPLING AVE	Major Arterial	O7-S7
BANNON AVE	Local	O10	EARLINGTON AVE	Local	O10	KIPLING AVE	Collector	Q7
BASKING RIDGE	Local	R10	EAST MALL CRES	Minor Arterial	Q6	KIRK BRADDEN RD E	Local	Q10
BAYSHILL DR	Local	Q9-R9	EASTSIDE DR	Local	R5	KIRK BRADDEN RD W	Local	Q10-Q9
BAYSIDE LANE	Local	R10	EDGECROFT RD	Local	R8-R9	LADY BANK RD	Local	R9-S9
BEAMISH DR	Collector	P7	EDGEMORE DR	Local	Q10-Q9	LARSTONE AVE	Local	R9
BEAUCOURT RD	Local	R10	EDWALTER AVE	Local	R10	LARSTONE AVE	Local	Q9-R9
BEAVERDALE RD	Local	S10	ELDERIDGE AVE	Local	R10	LATTON RD	Local	P6-Q6
BELFRY AVE	Local	R9	ELFORD BLVD	Local	R8-R9	LAUREL AVE	Local	O6-P6
BELGROVE DR	Local	P6	ELLIOTT AVE	Local	O10	LAUREL GT	Local	P6
BELL MANOR DR	Local	R10-R11	ELSFIELD RD	Local	P9-Q9	LEAGATE RD	Local	P6
BELVALE AVE	Local	O9-P9	EVANS AVE	Major Arterial	S4-S5	LEAMINGTON AVE	Local	Q9
BELVEDERE BLVD	Local	P9	F G GARDINER C W	City Expressway	S7-S9	LELAND AVE	Local	Q8-Q9
BENTLEY DR	Local	R9	F G GARDINER XY W	City Expressway	S11-S6	LILLIBET RD	Local	Q9-R9
BERING AVE	Collector	Q8	FAIRLIN DR	Local	P6	LOCHWAY CRT	Local	O7
BERING AVE	Local	Q7-Q8	FAIRMAR AVE	Local	Q10	LOCKPORT AVE	Local	R6
BERL AVE	Local	R10-S10	FALLS VIEW	Local	O10	LOMA RD	Local	R9-S9
BERMUDA AVE	Local	P10	FALUDON CRT	Local	Q5	LOMOND DR	Local	P8
BERNICE AVE	Local	Q10	FERNALROY BLVD	Local	Q9	LORAHILL RD	Local	Q9
BERRY RD	Collector	R10-R11	FIELDWAY RD	Collector	P8-Q7	LORENE DR	Local	O6
BERRY RD	Local	R10, R11	FIESTA LANE	Local	R11	LORMAR DR	Local	P6
BETHNAL AVE	Local	R10	FORDHOUSE BLVD	Local	S6-S7	LORNE AVE	Local	R10
BILLINGHAM RD	Local	Q6	FORMULA CRT	Local	P5	LOTHIAN AVE	Local	P8-Q8
BIRCHVIEW BLVD	Local	P9	FRAME RD	Local	P9	LUDLOW AVE	Local	Q9
BLAKETON RD	Local	O6-P6	FRANCES AVE	Local	R10	LYNNFORD DR	Local	Q5-Q6
BLOOR ST W	Major Arterial	P5-P11	FRANKWOOD RD	Local	R9	LYNNGROVE AVE	Local	P9
BLOORLEA CRES	Local	P6	FRIENDLY DR	Local	P6	MABELLE AVE	Local	P8
BONCER DR	Local	R4-R5	GALA LANE	Local	S10	MANSTOR RD	Local	R4-R5
BONNYVIEW DR	Local	R10-S10	GARDENVALE RD	Local	P9-Q9	MARKHALL AVE	Local	Q6
BOTFIELD AVE	Local	O7-P7	GARDINER X W GARDINER C W	City Expressway	S8	MARQUIS AVE	Local	O10
BRADBROOK RD	Local	R8	GAYLORD AVE	Local	P6-P7	MARTIN GROVE RD	Local	O6-P6
BRADFIELD AVE	Local	R8	GIBBS RD	Collector	P5	MATTICE AVE	Local	P7
BRADPENN RD	Local	S7	GLADFERN RD	Local	Q9	MATTICE RD	Local	O8-P7
BRAMSHOTT RD	Local	R6	GLENADEN AVE E	Local	Q10-Q11	MAYDOLPH RD	Local	P6
BRAWLEY AVE	Local	R8-S8	GLENADEN AVE W	Local	Q10	MAYPOLE ST	Local	Q6
BREEZEWOOD DR	Local	Q10	GLENELLEN DR E	Local	Q10	MCCALLUM CRT	Local	R9
BRENTWOOD RD N	Local	O9-P9	GLENELLEN DR W	Local	Q10-Q9	MCCLINCHY AVE	Local	O9
BRENTWOOD RD S	Local	P9-Q9	GLENN ARTHUR DR	Local	R10	MCINTOSH AVE	Local	R10-S10
BRUSSELS ST	Local	S10	GLENN MURRAY DR	Local	R10	MEADOW CREST RD	Local	Q9
BURFORD RD	Local	Q9	GLENROY AVE	Local	Q10-Q9	MEADOWVALE DR	Local	P8-P10
BURMA DR	Local	R10-S10	GOODRICH RD	Collector	R8	MEDULLA AVE	Local	R6
BURNELM DR	Local	O6-P6	GORDON PARK DR	Local	Q5-Q6	MELLOR RD	Local	O9
BURNHAMHALL CRT	Local	O7	GOSWELL RD	Local	O6-O7	MENDOTA RD	Local	S10-S9
BURNHAMTHORPE CRES	Collector	O8-P8	GOVERNMENT RD	Local	O10-O9	MERVYN AVE	Local	P6-P7
BURNHAMTHORPE CRES	Local	O8-P8	GRAND AVE	Collector	S10	MICHAEL POWER PL	Collector	P8
BURNHAMTHORPE PARK BLVD	Local	O7-O8	GRAYSTONE GDNS	Local	Q8	MICHAEL POWER PL	Local	P8
BURNHAMTHORPE RD	Major Arterial	O5-P8	GREEN LANES	Collector	P8	MILL COVE	Local	O10
CABOT CRT	Local	P8	GREEN LANES	Local	P8-Q8	MILTON ST	Local	S10
CALEDON RD	Local	R10	GREENFIELD DR	Local	P6	MINDEN CRES	Local	R10
CANCARA GT	Local	Q6-Q7	GREENMOUNT CRT	Local	R10	MINSTREL DR	Local	R10
CANMOTOR AVE	Collector	S9	GREENMOUNT RD	Local	R10	MONKTON AVE	Local	P8-Q8
CANNON RD	Local	R10-R11	GRENVUE BLVD N	Local	P10	MONTESSON ST	Local	P6-P7
CARDIGAN RD	Local	Q8-Q9	GRENVUE BLVD S	Local	P10-R10	MONTGOMERY RD	Collector	P9
CARYSFORT RD	Local	P8-Q8	GUTHRIE AVE	Local	R11	MORGAN AVE	Local	S9
CASTLEBAR RD	Local	R9	HAMLIN CRES	Local	O6	MOYNES AVE	Local	R10-S10
CAVEN ST	Local	S9	HARJOLYN DR	Local	P6-Q6	MUNSTER AVE	Collector	Q7-Q8
CENTRAL PARK RDWY	Collector	P8	HAZELRIDGE DR	Local	Q10	NEWBRIDGE RD	Local	R6
CHARLESTON RD	Local	P6	HEATHERDALE RD	Local	R10-R11	NEWHOLM RD	Local	R11
CHARTWELL RD	Local	Q9-S9	HIGH ST	Local	R11-S11	NIPISSING DR	Local	P6
CHAUNCEY AVE	Local	Q8	HIGHGATE RD	Local	O9-P9	NORA RD	Local	P7
CLAYMORE DR	Local	Q8-Q9	HILL HEIGHTS RD	Local	R10-R11	NORDIN AVE	Local	R8-S8
CLISSOLD RD	Local	P8-Q8	HOLBROOKE AVE	Local	R9-S9	NORRIS GLEN RD	Local	R5
CLIVE ST	Local	R9-S9	HOLLOWAY RD	Local	O8-P7	NORSEMAN ST	Collector	Q7-Q9
CLIVEDEN AVE	Local	P9-Q9	HORNELL ST	Local	S9	NORTH KINGSLEA DR	Local	Q10
CLOVERHILL RD	Local	R11	HUMBER RIDGE DR	Local	Q10	NORTH QUEEN ST	Minor Arterial	R7-S5
CLUESON PK	Local	R10	HUMBER VALLEY RD	Local	Q11	NORTHAMPTON DR	Local	O6-P6
COCHRANE CRT	Local	R9	HUMBERVALE BLVD	Local	P9-Q9	NORTHROP RD	Local	Q8
COCHRANE DR	Local	R9	HYLAND AVE	Local	O9	NOVA RD	Local	R5-S5
COLWYN RD	Local	Q9	INDEX RD	Local	R5	OAKFIELD DR	Local	R10-R9
CONEY RD	Local	R9	INVERLEIGH DR	Local	S10	OLD DUNDAS ST	Local	O10
CONOVER AVE	Local	R8	INVERNESS AVE	Local	R8-R9	OLD MILL RD	Collector	P11
CORDOVA AVE	Collector	P8	ISLINGTON AVE	Major Arterial	O8-S8	OLD MILL RD	Local	P10-P11
CORONET RD	Local	R6	IVY LEA CRES	Local	Q10	OLD MILL TER	Local	P10
						OLD MILL TRL	Collector	P11

## Etobicoke-Lakeshore (5)

Street Name	Road Classification	Grid	Street Name	Road Classification	Grid
OLIVEWOOD RD	Collector	Q7-Q8	TRUEMAN AVE	Local	R8-S8
ORCHARD CRES	Local	Q9	TYRE AVE	Local	P7
OREGON TRL	Local	P6	UNO CRT	Local	R9
OVIDA AVE	Local	Q6	UNO DR	Local	R9-S9
PARK LANE	Local	R10	UPLAND RD	Local	P9
PARK LAWN RD	Major Arterial	S10	USHER AVE	Collector	O9
PARK LAWN RD	Collector	R10-S10	VALHALLA INN RD	Collector	P5
PARK LAWN RD	Local	Q10-R10	VALIANT RD	Local	O9
PARKER AVE	Local	R8-S8	VAN DUSEN BLVD	Local	Q8-Q9
PAULART DR	Local	P6-Q6	VANELLAN CRT	Local	P9-Q9
PAXMAN RD	Local	R5	VANSCO RD	Collector	R7-S7
PENHURST AVE	Local	S9	VARLEY LANE	Local	P10-P9
PETERLEE AVE	Local	Q6	VELMA DR	Local	Q8-R8
PLACID RD	Local	Q9	VIBE RD	Local	S8
PLASTICS AVE	Local	S9	VICKERS RD	Local	Q6-R5
PLYWOOD PL	Local	S7	VICKSON CRT	Local	P5-P6
POPLAR AVE	Local	P7-Q7	WADSWORTH CRES	Local	S9
PRENNAN AVE	Local	O7-P7	WALFORD RD	Local	O10
PRINCE EDWARD DR N	Collector	O10-P10	WANISKA AVE	Local	R10-R11
PRINCE EDWARD DR N	Local	P10	WARNICA AVE	Local	R7-S8
PRINCE EDWARD DR S	Collector	P10-R10	WAULRON ST	Local	R4
PRINCETON RD	Local	O9-P9	WEDGEWOOD DR	Local	O6-P7
QUEEN ANNE RD	Local	O10	WEMBLEY AVE	Local	O7
QUEEN ELIZABETH BLVD	Local	S9	WENDOVER RD	Local	P10
QUEEN MARYS DR	Local	O10-P10	WESLEY ST	Local	S10
QUEENSWAY LIONS CRT	Local	S7	WEST MALL CRES	Minor Arterial	Q5
RAMSBURY RD	Local	R8-S8	WESTROSE AVE	Local	O9-P9
REDCAR AVE	Local	P5-P6	WESTSIDE DR	Local	R4
REID MANOR	Local	Q10-Q9	WHITE OAK BLVD	Local	P9
RENOWN RD	Local	P7	WHITWORTH AVE	Local	R11
RESURRECTION RD	Collector	P8	WICKMAN RD	Local	S7
REVERE PL	Local	Q9	WILGAR RD	Local	P9
RIDGEGATE CRES	Local	Q10	WILLINGDON BLVD	Local	O9-P9
RIDGEHAMPTON CRT	Local	Q9	WILLROD RD	Local	Q8
RINGLEY AVE	Local	R10-R11	WILMAR RD	Local	P6-Q7
RIVER VALLEY CRES	Local	R11	WINSLOW ST	Local	S10
RIVERWOOD PKWY	Local	Q10-R11	WINSTON GRV	Local	Q10-Q9
ROCKFIELD DR	Local	P6	WOODFORD PARK RD	Local	R10-S10
ROLLINS PL	Local	P5	WOODHAVEN HTS	Local	O10
ROSEMADE AVE	Local	R9-S9	WOODWAY TRL	Local	Q10
ROSEWOOD AVE	Local	S9	WOOLGAR AVE	Local	R8-S8
ROTHSAY AVE	Local	R8-S8	YARN RD	Local	Q5-Q6
ROYAL YORK RD	Minor Arterial	O9-S9	YORKVIEW DR	Local	R8-R9
ROYALAVON CRES	Local	O7-P8	ZORRA ST	Local	S8
SAUNDERS CRES	Local	R9			
SAYBROOK AVE	Local	Q8-Q9			
SEVENOAKS AVE	Local	Q9			
SHAND AVE	Local	O10			
SHAVER AVE N	Local	O6-P6			
SHAVER AVE S	Collector	P6-Q6			
SHAWBRIDGE AVE	Collector	Q8			
SHERWAY DR	Local	S4			
SHERWAY GARDENS RD	Collector	S5			
SHERWAY GT	Collector	S5			
SHORNCLIFFE RD	Minor Arterial	Q6-R6			
SILVERHILL DR	Local	P6-Q6			
SINCLAIR ST	Local	S9			
SIX POINT RD	Local	Q7-Q8			
SMITH CRES	Local	R9-S9			
SMITHFIELD DR	Local	R11-S11			
SMITHWOOD DR	Local	P6			
SOUTH KINGSLEA DR	Local	Q10			
SPRING GARDEN RD	Local	Q9			
SPRINGBROOK GDNS	Local	Q8-Q9			
ST ALBANS RD	Collector	Q7			
ST LAWRENCE AVE	Collector	S8			
STANMILLS RD	Local	S8			
STATLER AVE	Local	P6			
STEPHEN DR	Collector	R11-S11			
STEPHEN DR	Local	Q11-R11			
STOCK AVE	Local	R7-S7			
STOCKBRIDGE AVE	Local	Q8			
STONEGATE RD	Local	R11			
STRATH AVE	Local	O9-P10			
SUBWAY CRES	Collector	Q7			
SUNNYDALE DR	Local	Q10-Q9			
SUNNYLEA AVE E	Local	Q10			
SUNNYLEA AVE W	Local	Q10-Q9			
SWAN AVE	Local	P6-P7			
TAMERLANE CRT	Local	Q7			
TANGLEWOOD TER	Local	R11			
TAYMALL AVE	Local	S9			
TENBY ST	Local	R9			
THE EAST MALL	Minor Arterial	O5-S6			
THE KINGSWAY	Collector	O9-P10			
THE QUEENSWAY	Major Arterial	R12-S4			
THE WEST MALL	Minor Arterial	Q5-S4			
THOMPSON AVE	Local	P9-Q9			
TORNDALE AVE	Local	O10			
THORNDALE CRES	Local	O10			
TITAN RD	Collector	R8			
TIZZARD AVE	Local	R10-R9			
TONWELL CRT	Local	O7			
TREMAYNE AVE	Local	P9			
TREMONT RD	Local	P6-Q6			
TRILLIUM TER	Local	R11			