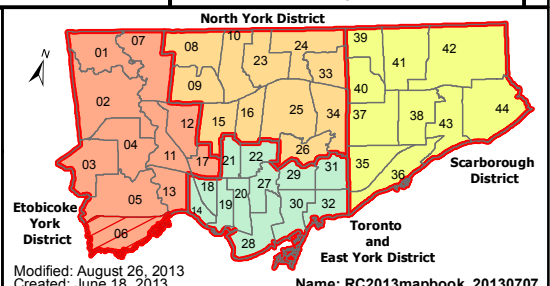
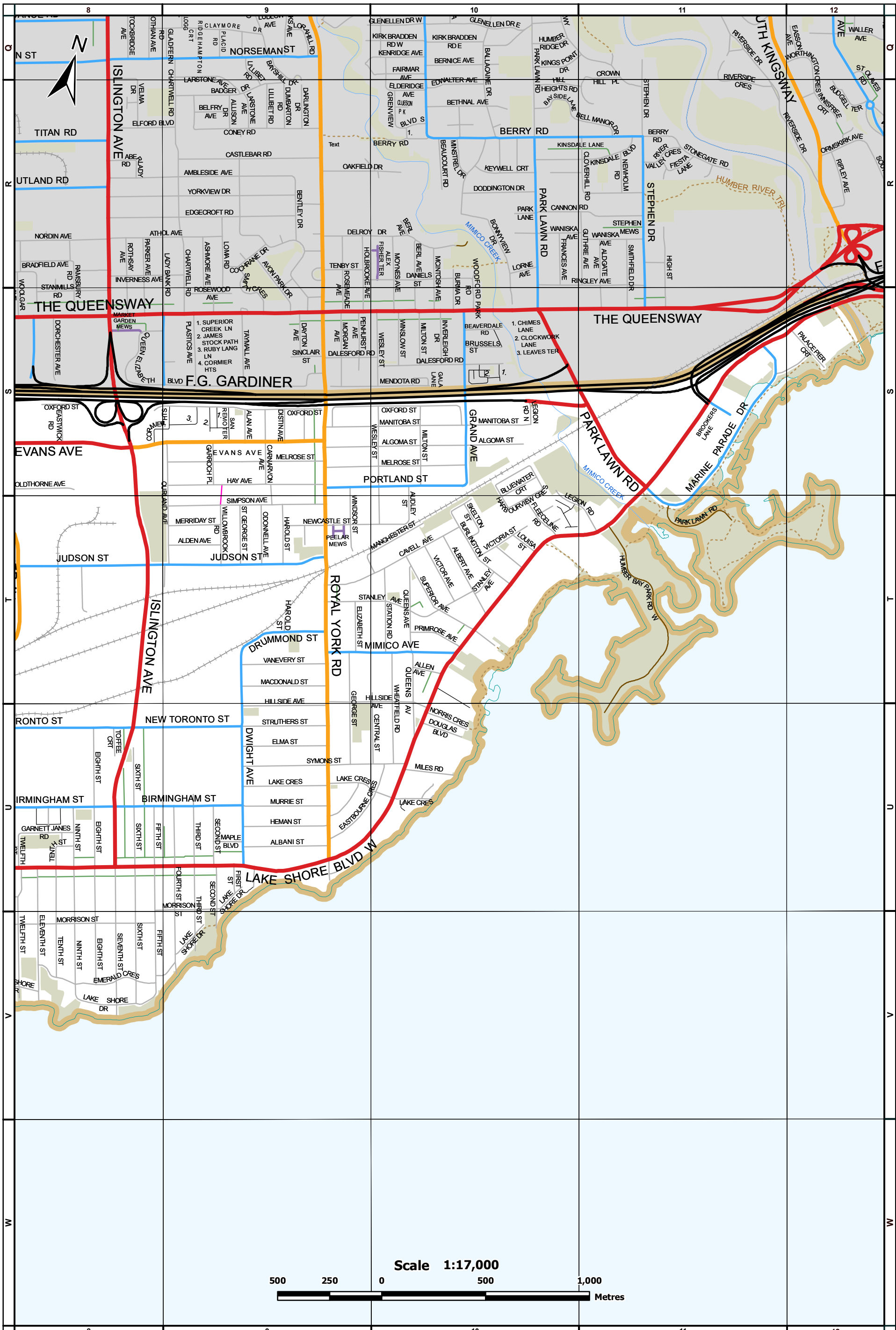


TORONTO Transportation Services
Road Classification System
 Adopted by City Council November 27, 28 and 29, 2012
 Operational Planning and Policy Unit
 Transportation Infrastructure Management Section
 Transportation Services Division

Etobicoke-Lakeshore (6) - MAP 1 of 2

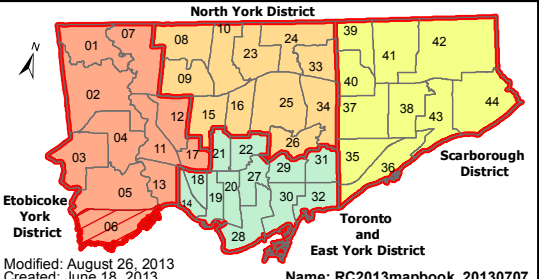
- | Road Classification System | | Physical Features | |
|----------------------------|-----------------------|-------------------|-------------------------|
| | Provincial Expressway | | River |
| | Toronto Expressway | | Railway |
| | Major Arterial | | Shoreline |
| | Minor Arterial | | Trail |
| | Collector | | Hydro Line |
| | Local Ward Boundary | | Walkways |
| | Other | | Parks & Recreation Area |
| | Laneway | | City Boundary |
| | Pending | | |
| | Park Roads | | |
| | Reserved Bus Lane | | |





TORONTO Transportation Services
Road Classification System
 Adopted by City Council November 27, 28 and 29, 2012
 Operational Planning and Policy Unit
 Transportation Infrastructure Management Section
 Transportation Services Division

Road Classification System		Physical Features	
	Provincial Expressway		River
	Toronto Expressway		Railway
	Major Arterial		Shoreline
	Minor Arterial		Trail
	Collector		Hydro Line
	Local		Walkways
	Ward Boundary		Parks & Recreation Area
	City Boundary		
	Pending		
	Park Roads		
	Reserved Bus Lane		
	Other		
	Laneway		



Etobicoke-Lakeshore (6)

Street Name	Road Classification	Grid	Street Name	Road Classification	Grid	Street Name	Road Classification	Grid
AINTREE CRT	Local	T4-T5	FIMA CRES	Local	T7-U6	OXFORD ST	Local	S8-S10
AKRON RD	Local	U6	FINSBURY CRES	Local	T5	PALACE PIER CRT	Local	S12
ALAN AVE	Local	S9	FIRST ST	Local	U9	PARK BLVD	Local	V6
ALBANI ST	Local	U9	FLEECELINE RD	Local	T10	PARK LAWN RD	Major Arterial	S10-S11
ALBERT AVE	Local	T10	FOCH AVE	Local	T5-U5	PAULA BLVD	Local	S6
ALBRIGHT AVE	Local	U5	FORTIETH ST	Local	U5-V5	PHLOX AVE	Local	U7
ALCAN AVE	Local	U5	FORTY FIRST ST	Local	U5-V5	PORTLAND ST	Collector	S10-S9
ALDEN AVE	Local	T9	FORTY SECOND ST	Local	V5	PRIMROSE AVE	Local	T10
ALDER CRES	Local	U7-V7	FORTY THIRD ST	Local	U5-V5	PUTNEY RD	Local	T5
ALDERBRAE AVE	Local	T6	FOURTEENTH ST	Local	U8	QUEENS AVE	Local	T10-U10
ALDERCREST RD	Local	S6-T6	FOURTH ST	Local	U9-V9	RADLETT AVE	Local	T5
ALEXANDER ST	Local	T10	FULHAM DR	Local	T5	RAMSGATE RD	Local	V7
ALGOMA ST	Local	S10-S9	GAIR DR	Local	S5-T5	RANGEMORE RD	Local	T7
ALHENA AVE	Local	T6	GAMMA ST	Local	S6-T6	RIMILTON AVE	Local	T5-T7
ALLEN AVE	Local	T10	GARDEN PL	Local	V5	ROBINDALE AVE	Local	T6
ANSELL AVE	Local	U5	GARDINER E PARK LAWN RD RAMP	Major Arterial	S10-S11	ROSELAND DR	Local	T5
ARCADIAN CRCL	Local	V6	GARNETT JANES RD	Local	U8	ROYAL YORK RD	Minor Arterial	S9-U9
ARNOLD ST	Local	S8	GARROCH PL	Local	S9	ROYAL YORK RD	Local	U9
ASH CRES	Local	U6-U7	GEORGE ST	Local	T9-U9	RUFFORD RD	Local	S5-T5
ATHERTON CRES	Local	U6-V6	GOA CRT	Local	T6	SAND BEACH RD	Local	U9
AUDLEY ST	Local	S10-T10	GOLDTHORNE AVE	Local	S8	SAVONA DR	Local	S5-T4
AVALON RD	Local	T5	GORT AVE	Local	U5	SECOND ST	Local	U9-V9
BELLMAN AVE	Local	S7-T7	GRAND AVE	Collector	S10	SEVENTEENTH ST	Local	U7
BELVIA RD	Local	T7-U7	GRANITE CRT	Local	T10	SEVENTH ST	Local	U8-V8
BESTOBELL RD	Local	S6	GREYSTONE CRT	Local	T10	SHAMROCK AVE	Local	V6-V7
BETA ST	Local	S6-T6	HALLMARK AVE	Local	T5	SHELDON AVE	Local	S5-T5
BIRCHLEA AVE	Local	V6	HARBOURVIEW CRES	Local	T10	SILVERCREST AVE	Local	S5-S6
BIRMINGHAM ST	Collector	U7-U9	HARGROVE LANE	Local	S5-T5	SIMPSON AVE	Local	T9
BISSET AVE	Local	S4-S5	HAROLD ST	Local	T9	SIXTEENTH ST	Local	U7
BLUE GOOSE ST	Local	T10-T9	HAWLEY AVE	Local	S5	SIXTH ST	Local	U8-V8
BLUEWATER CRT	Local	S10-T10	HAY AVE	Local	S9	SKELTON ST	Local	T10
BRANCH AVE	Local	U5	HELBY CRES	Local	S4-T5	ST GEORGE ST	Local	T9
BROCKHOUSE RD	Local	S6	HEMAN ST	Local	U9	STAFFORDSHIRE PL	Local	U6
BROOKERS LANE	Collector	S11	HESLOP DR	Local	T5	STANLEY AVE	Local	T10-T9
BROW DR	Local	U5	HIGHBURY DR	Local	T5	STATION RD	Local	T10
BROWNS LINE	Major Arterial	S5-U5	HILLSIDE AVE	Local	T9-U10	STEPHNEY DR	Local	T5
BROWNS LINE	Local	U5	HILO RD	Local	V5	STRUTHERS ST	Local	U9
BUCKINGHAM ST	Local	S10-T10	HORNER AVE	Minor Arterial	S8-T5	SUNSET AVE	Local	T5-U5
BURLINGAME RD	Local	T5	HORNER AVE	Collector	T5	SUPERIOR AVE	Local	T10
BURLINGTON ST	Local	T10	IRIS RD	Local	V7	SUSSEX DR	Local	U9
BUTTERICK RD	Local	S7	ISLAND VIEW BLVD	Local	U10	SYMONS ST	Local	U10-U9
CARNARVON AVE	Local	S9	ISLINGTON AVE	Major Arterial	S8-U8	TENTH ST	Local	U8-V8
CARNATION AVE	Local	U7	JACKSON RD	Local	U8	THAMES AVE	Local	T4-T5
CARSON ST	Local	T6-U6	JAMES ST	Local	V5-V6	THE EAST MALL	Minor Arterial	S6
CAVELL AVE	Local	T10-T9	JASMINE AVE	Local	V6-V7	THIRD ST	Local	U9-V9
CENTRAL ST	Local	T10-U10	JELICOE AVE	Local	U5	THIRTEENTH ST	Local	U8-V8
CHELSEA DR	Local	T5	JUDSON ST	Collector	T8-T9	THIRTIETH ST	Collector	T6-U6
CITY RD	Local	V7	KENNY AVE	Local	T9	THIRTIETH ST	Local	S6-T6
COIN ST	Local	U8	KIPLING AVE	Major Arterial	S7-U7	THIRTY EIGHTH ST	Local	U5-V5
CONNELL CRT	Local	T8	LABURNHAM AVE	Local	U6-U7	THIRTY FIFTH ST	Local	U6-V6
CONNORVALE AVE	Local	T7	LAKE CRES	Local	U10-U9	THIRTY FIRST ST	Local	U6-V6
COULES CRT	Local	T5	LAKE PROMENADE	Local	V5-V7	THIRTY NINTH ST	Local	U5-V5
CREMORNE AVE	Local	S9	LAKE SHORE BLVD W	Major Arterial	U8-V5	THIRTY SECOND ST	Local	U6
CRYSTAL CRES	Local	V6	LAKE SHORE BLVD W	Major Arterial	S12-U8	THIRTY SEVENTH ST	Local	U5-V6
CUTLER CRES	Local	T5	LAKE SHORE BLVD W	Minor Arterial	U8	THIRTY SIXTH ST	Local	U6-V6
DAISY AVE	Local	U6-U7	LAKE SHORE DR	Local	V8-V9	THIRTY THIRD ST	Local	U6-V6
DALSTON RD	Local	T5	LAKE SHORE DR	Local	U9	TOFFEE CRT	Local	U8
DARTMOUTH CRES	Local	U9	LANOR AVE	Local	S7-T5	TORLAKE CRES	Local	S7-T7
DAVICK DR	Local	T6	LEGION RD	Local	S10-T11	TOWNS RD	Local	T7-U7
DELMA DR	Local	T5	LEGION RD N	Local	S10	TREEVIEW DR	Local	S6-T6
DELTA ST	Local	S6-T6	LLOYD GEORGE AVE	Local	U5	TUPPER AVE	Local	T7-U7
DIESEL DR	Local	S6	LONG BRANCH AVE	Local	U6-V6	TWELFTH ST	Local	U8-V8
DISTIN AVE	Local	S9	LOUISA ST	Local	T10	TWENTIETH ST	Local	U7
DOMINION RD	Local	V6	LUNNESS RD	Local	T5	TWENTY EIGHTH ST	Local	U6-V6
DOUGLAS BLVD	Local	U10	MACDONALD ST	Local	T9	TWENTY FIFTH ST	Local	U7-V7
DOVER DR	Local	U5	MAGNIFICENT RD	Local	T8	TWENTY FIRST ST	Local	U7
DRUMMOND ST	Collector	T9	MANCHESTER ST	Local	T10-T9	TWENTY FOURTH ST	Local	U7
DUNNING CRES	Local	T5	MANITOBA ST	Local	S10-S9	TWENTY NINTH ST	Local	U6
DWIGHT AVE	Collector	T9-U9	MAPLE BLVD	Local	U9	TWENTY SECOND ST	Local	U7
EASTBOURNE CRES	Local	U10-U9	MARINA AVE	Local	U6	TWENTY SEVENTH ST	Local	U7-V7
EASTWICK RD	Local	S8	MARINE PARADE DR	Collector	S11	TWENTY SIXTH ST	Local	U7
ECKER DR	Local	T5	MEAFORD AVE	Local	V7	TWENTY THIRD ST	Local	U7-V7
EDGEWARE DR	Local	U5	MELROSE ST	Local	S10-S9	VALERMO DR	Collector	T5-T7
EDILOU DR	Local	T6	MERRIDAY ST	Local	T9	VALERMO DR	Local	T7
EIGHTH ST	Local	U8-V8	MILES RD	Local	U10	VANEVRY ST	Local	T9
ELDER AVE	Collector	U6-U7	MILTON ST	Local	S10	VICTOR AVE	Local	T10
ELDER AVE	Local	U6	MIMICO AVE	Collector	T10-T9	VICTORIA ST	Local	T10
ELEVENTH ST	Local	U8-V8	MITCHAM DR	Local	T5	VILLA RD	Local	V5
ELIZABETH ST	Local	T9	MORRISON ST	Local	U8-U9	WALNUT CRES	Local	U6-V6
ELMA ST	Local	U9	MORRISON ST	Local	V8	WATERFRONT DR	Local	S11-S12
ELTHAM DR	Local	T5	MURRIE ST	Local	U9	WESLEY ST	Local	S10
ELTON CRES	Local	V6-V7	MUSKOKA AVE	Local	V6	WESTHEAD RD	Local	S4-T5
EMERALD CRES	Local	V8	NEW TORONTO ST	Collector	U7-U9	WESTLEIGH CRES	Local	T5-U5
ENFIELD AVE	Local	U5	NEWCASTLE ST	Local	T10-T9	WHALEY DR	Local	T5
ETONA CRT	Local	T9	NINETEENTH ST	Local	U7	WHEATFIELD RD	Local	T10-U10
ETTA WYLIE RD	Local	U8	NINTH ST	Local	U8-V8	WHITLAM AVE	Local	U7
EVANS AVE	Major Arterial	S5-S8	NORFOLK AVE	Local	T5	WICKMAN RD	Local	S7
EVANS AVE	Minor Arterial	S8-S9	NORRIS CRES	Local	U10	WILLOWBROOK RD	Local	T9
EVERGREEN AVE	Local	U7	NORTH CARSON ST	Local	S6-T6	WINDSOR ST	Local	S9-T9
EXMOOR DR	Local	U5	OBAN ST	Local	S5	WOODBURY PL	Local	U5
F G GARDINER XY E	City Expressway	S12-S6	ODONNELL AVE	Local	T9	WOODBURY RD	Local	U5
F G GARDINER XY W	City Expressway	S12-S6	OGDEN PL	Local	S9-T9			
FAIRFIELD AVE	Local	U6-U7	ORIANNA DR	Local	T5			
FAUSTINA DR	Local	U7	OURLAND AVE	Local	S9-T9			
FIFTEENTH ST	Local	U8	OWEN DR	Local	U5			
FIFTH ST	Local	U8-V8						